GENERAL CATALOGUE

OF

MARINERS' CHARTS AND BOOKS

CORRECTED TO JULY 1, 1922

PUBLISHED BY THE HYDROGRAPHIC OFFICE UNDER THE AUTHORITY OF THE SECRETARY OF THE NAVY

WASHINGTON
GOVERNMENT PRINTING OFFICE
1922

GENERAL CATALOGUE

OF

MARINERS' CHARTS AND BOOKS

CORRECTED TO JULY 1, 1922

PUBLISHED BY THE HYDROGRAPHIC OFFICE UNDER
THE AUTHORITY OF THE SECRETARY OF THE NAVY

WASHINGTON
GOVERNMENT PRINTING OFFICE
1922

CONTENTS.

	Page.
Branch Hydrographic Offices	V
List of Agents for the sale of Charts, etc	VII
List of Books for Navigation Purposes, etc	IX
Pilots	IX
Light lists	XI
Explanations	XIV
Catalogue of Charts in Geographical Order (see arrangement in Sections below)	1
Index of Charts, alphabetically arranged	147
Index of Charts, numerically arranged	215

ARRANGEMENT OF CHARTS IN SECTIONS.

SECTION I.—Index Charts, Charts of the World, Track, Variation, General Sailing, Route, Gnomonic, Pilot, and Miscellaneous charts	1
SECTION II.—Charts of the Coasts, Harbors, and Islands, of the North Atlantic Ocean west of the 45th Meridian, including the Great Lakes	5
SECTION III.—South Atlantic Ocean: Coasts, Harbors, and Islands in the immediate vicinity	33
SECTION IV.—The Pacific Ocean: Pacific Coast of America from Cape Horn to Bering Strait, with adjacent Islands; the Strait of Magellan; and the Arctic Ocean in the vicinity of Bering Strait	39
SECTION V.—The Pacific Ocean: Pacific Coast of Asia from Bering Strait to Malakka Strait; with Japan	59
SECTION VI.—The Pacific Ocean: Philippine Islands, Australia, New Zealand, the Eastern Archipelago and adjacent Islands; including Sumatra, Java, Borneo, Celebes, New Guinea, the Bismarck Archipelago, and Solomon Islands	81
SECTION VII.—The Pacific Ocean: The Islands of the Pacific Ocean, except the Eastern Archipelago, Japan, Australia, etc., and Islands adjacent to their coast	99
SECTION VIII.—Arctic and North Atlantic Oceans: Coasts and Islands east of the 45th Meridian and north of Strait of Gibraltar, including North Sea, Skagerrak, Kattegat, the Baltic, British Isles, English Channel, Irish Channel, Bay of Biscay, and Azores	113
SECTION IX.—Mediterranean Sea: South Coast of Europe, Asia Minor, and North Coast of Africa; including Strait of Gibraltar, Gulfs of Lyons and Genoa, Tyrrhenian Sea, the Adriatic, and Mediterranean Archipelago	123
SECTION X.—North and South Atlantic Oceans: East of the 30th Meridian; from Gilbraltar Strait to Cape of Good Hope; including Madeira, Salvage, Canary, and Cape Verde Islands; West Coast of Africa	133
SECTION XI.—Indian Ocean: South and East Coasts of Africa, South Coast of Asia to Long. 105° E., and the Islands of the Indian Ocean, including Madagascar and Kerguelen	139

BRANCH HYDROGRAPHIC OFFICES.

For the purpose of gathering and disseminating information upon subjects connected with Navigation, Branch Hydrographic Offices have been established in the following cities:

Boston	Fourteenth Floor, Customhouse.
New York	Rooms 301–302, Maritime Exchange, 78–80 Broad Street.
Philadelphia	Main Floor, The Bourse Building.
Baltimore	Room 123, Customhouse.
Norfolk	Room 2, Customhouse.
Savannah	First Floor, Customhouse.
New Orleans	Room 215, Customhouse.
Galveston	Room 301, Customhouse.
San Francisco	Merchants' Exchange.
Portland, Oreg	Room 407, Customhouse.
Seattle	Room 408, Lowman Building.
Duluth	Room 1000, Torrey Building.
Sault Sainte Marie	Room 10, Federal Building.
Chicago	Room 531, Post Office Building.
Cleveland	Rooms 406–408, Federal Building.
Buffalo	Room 340, Post Office Building.

The Branch Offices do not sell any publications, but issue the Pilot Charts, Hydrographic Bulletins, Notices to Mariners, and Reprints to cooperating observers.

They are supplied with the latest information and publications pertaining to navigation, and masters and officers of vessels are cordially invited to visit them, and consult freely the officers in charge. Office hours, 9 a. m. to 4.30 p. m.

Note.—By authority of the Governor of the Panama Canal some of the duties of Branch Hydrographic Offices are performed by the Captain of the Port at Cristobal and the Captain of the Port at Balboa. A set of reference charts and sailing directions may be consulted there; and shipmasters may receive the Pilot Charts, Notice to Mariners, and Hydrographic Bulletin in return for marine data and weather reports. Observers' blanks and comparisons of navigational instruments may be obtained at the same time.

Digitized by the Internet Archive
in 2015

https://archive.org/details/generalcatalogue00unse

AGENTS FOR THE SALE OF HYDROGRAPHIC OFFICE PUBLICATIONS.

IN THE UNITED STATES AND ISLANDS.

ABERDEEN, WASH.—*The Evans Drug Co.
BALBOA HEIGHTS, CANAL ZONE.—The Captain of the Port.
BALTIMORE, MD.—†*John E. Hand & Sons Co., 17 South Gay Street.
BELLINGHAM, WASH.—†*E. T. Mathes Book Co., 110 West Holly Street.
BOSTON, MASS.—†*Charles C. Hutchinson, 154 State Street.
†*W. E. Hadlock & Co., 152 State Street.
*Kelvin & Wilfrid O. White, 112 State Street.
CHARLESTON, S. C.—†*Henry B. Kirk, 10 Broad Street.
CLEVELAND, OHIO.—†*Upson Walton Co., 1294–1310 West Eleventh Street.
CRISTOBAL, CANAL ZONE.—†*The Captain of the Port.
DULUTH, MINN.—†Joseph Vanderyacht.
EASTPORT, ME.—*S. L. Wadsworth & Son, 5–8 Central Wharf.
GALVESTON, TEX.—*Fred E. Trube, 2415 Market Street.
†*Purdy Brothers, 2217 Market Street.
The Black Hardware Co., Strand, between Twenty-second and Twenty-third Streets.
GLOUCESTER, MASS.—†*Geo. H. Bibber, 161 Main Street.
HONOLULU, HAWAII.—Hawaiian News & Thrums Limited.
JACKSONVILLE, FLA.—†*H. & W. B. Drew Co., 45 West Bay Street.
KETCHIKAN, ALASKA.—†*Ryus Drug Co.
KEY WEST, FLA.—*Robert's Book Store, 412 Green Street.
MANILA, PHILIPPINES.—*Luzon Stevedoring Co.
MOBILE, ALA.—†*Cowles Ship Supply Co., 13–19 Dauphin Street.
NEW ORLEANS, LA.—†*Woodward, Wight & Co., Howard Avenue and Constance Street.
†Rolf Seeberg Ship Chandlery Co., P. O. Box 1230.
†*J. S. Sareussen, 210 Tchoupitoulas Street.
NEWPORT, R. I.—*W. H. Tibbetts, 185 Thames Street.
NEWPORT NEWS, VA.—†*John E. Hand & Sons Co., 140 Twenty-eighth Street.
NEW YORK, N. Y.—*T. S. & J. D. Negus, 140 Water Street.
†*John Bliss & Co., 128 Front Street.
†*Michael Rupp & Co., 112 Broad Street.
*C. S. Hammond & Co., 30 Church Street.
Kelvin & Wilfrid O. White, 38 Water Street.
NORFOLK, VA.—†*William Freeman & Son, 243 Granby Street.
PENSACOLA, FLA.—†*McKenzie Oerting & Co., 603 South Palafox Street.
PHILADELPHIA, PA.—†*Riggs & Bro., 310 Market Street.
†*John E. Hand & Sons Co., 208 Chestnut Street.
PORTLAND, ME.—†*Wm. Senter & Co., 51 Exchange Street.
PORTLAND, OREG.—†*The Beebe Co., First and Washington Streets.
The J. K. Gill Co., Third and Alder Streets.
PORT ARTHUR, TEX.—*N. M. Nielsen.
PORT TOWNSEND, WASH.—*W. J. Fritz, 320 Water Street.
ROCKLAND, ME.—†*Huston Tuttle Book Co., 405 Main Street.
ST. THOMAS, VIRGIN ISLANDS.—†S. Fischer, Harbor Master.
SAN DIEGO, CALIF.—†*Arey-Jones Co., 933 Fourth Street.
SAN FRANCISCO, CALIF.—†*Geo. E. Butler, Alaska Commercial Building.
†*Louis Weule Co., 6 California Street.
†*A. Lietz Co., 61 Post Street.
*Taylor & Taylor, 500–510 Battery Street.
SAN JUAN, P. R.—*The Plaza Provision Co., 13 Cruz Street.
SAN PEDRO, CALIF.—†*Marine Hardware Co., 509 Beacon Street.
SAVANNAH, GA.—†Savannah Ship Chandlery & Supply Co., 25 East Bay Street.
Desbouillons, 12 Broughton Street, East.
SEATTLE, WASH.—†*Lowman & Hanford Co., 616–620 First Avenue.
†*Max Kuner Co., 804 First Avenue.
†*The Pacific Net & Twine Co., 1213–1233 Western Avenue.
TACOMA, WASH.—†*M. R. Martin & Co., 926 Pacific Avenue.
TAMPA, FLA.—*Fielder & Mitchell, 120 Franklin Street.
WASHINGTON, D. C.—W. H. Lowdermilk & Co., 1418 F Street NW.
*Brentano's, F and Twelfth Streets NW.
WILMINGTON, N. C.—Thos. F. Wood, 1–5 Princess Street.

Agents marked with an asterisk (*) also handle Coast and Geodetic Survey publications.
Agents marked with a dagger (†) also handle Lighthouse Service publications.

IN FOREIGN COUNTRIES.

Belize, British Honduras.—Folgarait & Loria.
Buenos Aires, Argentina.—Rodolfo Boesenberg, 824 Victoria Street.
Canso, N. S.—A. N. Whitman & Son.
Genoa, Italy.—*Ufficio Nautico Marconi, Via Cairoli 14–R.
Habana, Cuba.—*Eduardo Menció, O'Reilly 42.
Halifax, N. S.—Phillips & Marshall, 29 Bedford Row.
Manzanillo, Cuba.—*Enrique Lauten, Marti 44.
Montreal, Canada.—*Harrison & Co., 53 Metcalfe Street.
Charles G. Guy, 167 Commissioners West.
Naples, Italy.—Ufficio Nautico Marconi, Via Marina 153.
Prince Rupert, B. C., Canada.—*McRae Bros., Ltd., P. O. Drawer 1690.
Quebec, Canada.—T. J. Moore & Co., 118–120 Mountain Hill.
Rio de Janeiro, Brazil.—Federal Express Co., 48 Rua da Alfandega.
Rome, Italy.—The Ufficio Nautico Marconi, Via de Collegio Romano 15.
St. John, N. B.—J. & A. McMillan, 98 Prince William Street.
Shanghai, China.—The Chinese American Publishing Co., 25 Nanking Road.
Trieste, Italy.—Ufficio Nautico Marconi, Plazza Venezia 3–1.

Agents marked with an asterisk (*) also handle Coast and Geodetic Survey publications.

PILOTS, MANUALS, AND TABLES

PUBLISHED BY THE

U. S. HYDROGRAPHIC OFFICE.

NOTE.—The only books sold by the Hydrographic Office are listed below. Other nautical publications must be obtained from the Department of the Government by which they are published, or from the Superintendent of Documents, Government Printing Office.

CATALOGUE No.	TITLE OF BOOK.	PRICE.
	PILOTS.	
73	**Newfoundland Pilot.** The coasts of Newfoundland, including the coast of Labrador from Cape St. Lewis to Long Point. 1919	$0.90
84	**Mexican and Central American Pilot (Pacific Coast).** From the United States to Colombia, including the Gulf of California and Panama. 1920	.90
99	**Nova Scotia Pilot,** including the Bay of Fundy and all of Cape Breton Island, as well as the off-lying banks and the Great Bank of Newfoundland. 1920	.90
100	**St. Lawrence Pilot.** Gulf and River St. Lawrence to Montreal. 1917	.90
105	**Africa Pilot. Vol. I.** West Coast, Cape Palmas to Cape of Good Hope. 1916	.90
108a	**Great Lakes Pilot. Vol. I.** Lake St. Clair, St. Clair River, Lake Huron, Georgian Bay, Lake Michigan, and Lake Superior. 1921	.90
108b	**Great Lakes Pilot. Vol. II.** St. Lawrence River above Montreal, Lake Ontario, and Lake Erie, including the Detroit River to Detroit. 1921	.90
122	**Asiatic Pilot. Vol. I.** East coast of Siberia, Sakhalin Island and Korea. 1918	.90
123	**Asiatic Pilot. Vol. II.** The Japan Islands. 1920	.90
124	**Asiatic Pilot. Vol. III.** Coast of China, Yalu River to Hongkong, and Island of Formosa. 1919	.90
125	**Asiatic Pilot. Vol. IV.** Singapore Strait to Hongkong. 1915	.90
126	**Asiatic Pilot. Vol. V.** Sunda Strait and the Southern Approaches to China Sea, with West and North Coast of Borneo and off-lying dangers. 1915	.90
128	**West Indies Pilot. Vol. I.** Bermudas, Bahamas, and the Greater Antilles. 1918 (1922 edition in preparation)	.90
129	**West Indies Pilot. Vol. II.** Lesser Antilles and Venezuela. 1920	.90
130	**Central America and Mexico Pilot (East Coast).** From Gallinas Point, Colombia, to the Rio Grande. 1920	.90
132	**North Coast of France Pilot.** Ushant to Dunkerque. 1917	.90
133	**Bay of Biscay Pilot.** Ushant to Toriñana. 1917	.90
134	**East Atlantic Pilot.** West Coast of Spain and Portugal from Cape Toriñana to Trafalgar, North Atlantic Islands (Azores, Madeira, Canary, and Cape Verde Islands) and Coast of Africa from Cape Spartel to Cape Palmas. 1920 [NOTE.—This replaces former No. 102.]	.90
135	**North Sea Pilot.** Eastern Shores, Dunkerque to Skaw. 1918 (1922 edition in preparation)	.90
136	**Norway Pilot.** From Feje Fiord to North Cape, thence to Jacob River. 1919	.90
137	**Arctic Pilot. Vol. I.** The coasts and waters of Northern Russia and Siberia, from Voriema or Jacob River, eastward to Bering Strait, including outlying islands. 1917	.90

Catalogue No.	Title of book.	Price.
	PILOTS—Continued.	
140	**Scandinavia Pilot. Vol. I.** Bergen to Kattegat. 1920	.90
141	**Scandinavia Pilot. Vol. II.** Kattegat to Cape Arkona, including The Sound, Great and Little Belts, and Kiel Bay. 1920	.90
142	**Baltic Pilot. Vol. I.** The Baltic Sea. 1920	.90
143	**Baltic Pilot. Vol. II.** The Gulf of Finland, Aland Islands, Aland Sea, and Gulf of Bothnia. 1920	.90
144	**British Islands Pilot. Vol. I** South Coast of England and the English Channel. 1920	.90
145	**British Islands Pilot. Vol. II.** West Coast of England. 1917	.90
146	**British Islands Pilot. Vol. III.** Coasts of Ireland. 1917	.90
147	**British Islands Pilot. Vol. IV.** Coasts of Scotland from the Mull of Galloway to Rud'h Re'. 1917	.90
148	**British Islands Pilot. Vol. V.** Coasts of Scotland from Rud'h Re' to Cape Wrath and the Hebrides Islands. 1917	.90
149	**British Islands Pilot. Vol. VI.** The Faroes, Shetlands, and Orkneys, and North and East Coasts of Scotland. 1915	.90
150	**British Islands Pilot. Vol. VII.** East Coasts of Scotland and England from Fife Ness to North Foreland. 1917	.90
151	**Mediterranean Pilot. Vol. I.** Comprising Gibraltar Strait, Coast of Spain, African Coast from Cape Spartel to Gulf of Gabes, and the Balearic Islands. 1920	.90
152	**Mediterranean Pilot. Vol. II.** The coasts of France and Italy from Cape Cerbere to Cape Spartivento, including the Tuscan Archipelago, Corsica, Sardinia, Sicily, and the Maltese Islands. 1917	.90
153	**Mediterranean Pilot. Vol. III.** The Adriatic Sea. 1917	.90
154	**Mediterranean Pilot. Vol. IV.** From Cape Matapan eastward, the Archipelago, and Southern Shore of Mediterranean eastward of Ras Ashdir. 1916	.90
155	**Black Sea Pilot.** The Dardanelles, Sea of Marmora, Black Sea, and the Sea of Azov. 1920	.90
156	**Africa Pilot. Vol. II.** East Coast, Cape of Good Hope to Ras Hafun. 1916	.90
157	**Red Sea and Gulf of Aden Pilot,** including Suez Canal, Sokotra, and Southeastern Coast of Arabia. 1916	.90
158	**Persian Gulf Pilot.** The Persian Gulf, the Gulf of Oman and the Mekran Coast. 1920	.90
159	**West Coast of India Pilot.** Ceylon, Pamban Pass, Polk Gulf, Polk Strait, and the West Coast of India. 1920	.90
160	**Bay of Bengal Pilot,** with Andaman and Nicobar Islands. 1916	.90
161	**South Indian Ocean Pilot.** The islands westward of 80° East, including Madagascar and the Comoro Islands. 1917	.90
162	**Asiatic Pilot. Vol. VI.** Sumatra, Straits of Malakka, Singapore, Durian, Behala, and Rhio. 1917	.90
163	**East Indies Pilot. Vol. I.** South and East Coasts of Borneo, Java, Celebes, and islands lying eastward of Java to Timor, inclusive. 1916	.90
164	**East Indies Pilot. Vol. II.** Eastern Archipelago, embracing New Guinea, the islands between Mindanao and Celebes, Halmahera, Ceram, Banda, and Arafura Seas. 1916	.90
165	**Pacific Islands Pilot. Vol. I.** Western Groups. 1920	.90
166	**Pacific Islands Pilot. Vol. II.** Eastern Groups. 1920	.90

Catalogue No.	Title of book.	Price.
	PILOTS—Continued.	
167	**Australia Pilot. Vol. I.** South coast of Australia from Cape Leeuwin to Cape Northumberland. 1920	.90
168	**Australia Pilot. Vol. II.** South and east coasts of Australia from Cape Northumberland to Port Jackson, including Bass Strait and Tasmania. 1920	.90 .90
169	**Australia Pilot. Vol. III.** East coast of Australia from Port Jackson to Cape Yorke, the islands and dangers of the Coral Sea, Torres Strait, and Inner Route. 1920	.90
170	**Australia Pilot. Vol. IV.** North, northwest, and west coasts of Australia, between the western approach to Torres Strait and Cape Leeuwin. 1920	.90
171	**New Zealand Pilot.** Coast of New Zealand, Kermadec Islands, Chatham Islands, and the islands east and south of New Zealand. 1920	.90
172	**South America Pilot. Vol. I. (East Coast.)** From the Orinoco to the Plata River, including the latter and its principal tributaries. 1919	.90
173	**South America Pilot. Vol. II. (Southern Part.)** From the Plata River on the east coast to Corcovado Gulf on the west coast, including Magellan Strait and the Falkland, South Georgia, and South Shetland Islands. 1920	.90
174	**South America Pilot. Vol. III. (West Coast.)** Corcovado Gulf to Panama, including off-lying islands. 1920	.90
	[Note.—Nos. **172, 173,** and **174** together cancel former Nos. **88** and **89.**]	
175	**British Columbia Pilot. Vol. I.** Strait of Juan de Fuca to Cape Caution, including Vancouver Island and inland passages. 1920	.90
176	**British Columbia Pilot. Vol. II.** Cape Caution to Dixon Entrance and Portland Canal, including the Queen Charlotte Islands. 1920	.90
	[Note.—Nos. **175** and **176** together cancel former No. **96.**]	
	LIGHT LISTS.	
30	**List of Lights. Vol. I.** The West India and Pacific Islands and Coasts of North and South America, excepting the United States. 1922	.60
31	**List of Lights. Vol. II.** South and East Coasts of Asia and Africa and the East Indies, Australia, Tasmania, and New Zealand. 1921	.90
32	**List of Lights. Vol. III.** West Coast of Africa and Europe, and the Mediterranean Sea, including the Adriatic and Black Seas and Sea of Azov. 1921	.90
33	**List of Lights. Vol. IV.** The British Islands. 1920	.60
34	**Lists of Light. Vol. V.** North Sea and Arctic Ocean (except British Islands). 1920	.60
35	**List of Lights. Vol. VI.** The Baltic Sea. 1920	.60
	[Note.—The Light Lists are revised annually.]	
	MANUALS AND TABLES.	
9	**American Practical Navigator.** Originally by Nathaniel Bowditch, LL. D., etc. Revised. (Including the "Useful Tables.") 1920	1.80
9:II	**Useful Tables from the American Practical Navigator** (Being Part II of No. 9). 1920	1.20
71	**Azimuth Tables,** giving the True Bearings of the Sun at Intervals of Ten Minutes between Sunrise and Sunset, for Parallels of Latitude between 71° N. and 71° S. (Can also be applied to the moon, planets, and stars as long as their declinations do not exceed 23° N. or S.)	1.00
120	**The Azimuths of Celestial Bodies** Whose Declinations Range from 24° to 70°, for Parallels of Latitude Extending to 70° from the Equator	1.50
127	**Star Identification Tables,** giving simultaneous values of declination and hour angle for values of latitude, altitude, and azimuth ranging from 0° to 80° in latitude and altitude and 0° to 180° in azimuth	.90

Catalogue No.	Title of book.	Price.
	MANUALS AND TABLES—Continued.	
200	**Altitude, Azimuth, and Line of Position.** 1918	.60
	[Note.—The first part of this book, "Line of Position Tables," is no longer published as a separate book. It presents all the navagational and mathematical tables, except those of the Nautical Almanac, that are essential for the working of a sight for line of position by the cosine-haversine formula, Marcq Saint Hilaire method. The second part is "Aqu'no's Altitude and Azimuth Tables, with Examples."]	
201	**Simultaneous Altitudes and Azimuths of Celestial Bodies.** Gives true bearings and altitude of sun, moon, planets, and the fixed stars of declinations up to 24°, at 10-minute intervals for latitudes up to 60° N. and S. While its prime object is to furnish the Altitudes and Azimuths required in finding the Sumner Line by the Method of Saint Hilaire, it can also give Course and Distance in Great Circle Sailing and can enable navigators to identify stars employed in navigation	1.50
202	**Noon Interval Tables**	.90
	MISCELLANEOUS BOOKS.	
87	**International Code of Signals.** 1920	1.50
90	**Development of Great Circle Sailing**	.90
117	**Tables of Distances.** 1920. (About 8,000 shortest navigable distances between ports)	.45
131	**Cuban Longitude Report of 1911–12**	.10
Cat.	**General Catalogue of Charts and Books published by the U. S. Hydrographic Office.** 1922	.....

REMITTANCE.—Orders for books or charts, when addressed to the Hydrographic Office, should be accompanied with Post Office Money Order made payable to Hydrographic Office.

Prices are fixed, under the law, at the cost of printing and paper; and no reductions are made on orders for large quantities. No free list.

Postage.—No charge is made for postage on addresses in the United States and possessions, nor on those in Canada, Cuba, Mexico, Panama, and Shanghai. For all other addresses postage is required at the usual rates for printed matter

PUBLICATIONS OF OTHER BUREAUS.

Following are some of the publications regarding which the Hydrographic Office frequently receives inquiries. **Application should be made to the authorities named.**

Bureau of Foreign and Domestic Commerce, Department of Commerce.—Ports of the United States, Miscellaneous Series No. 33, 75 cents. For sale by the Superintendent of Documents, Government Printing Office.

Bureau of Lighthouses.—Lists of the lights and buoys in United States waters.

Bureau of Navigation, Department of Commerce.—Laws and Regulations affecting navigation, $1; Radio Stations of the United States, 15 cents. For sale by Superintendent of Documents, Government Printing Office.

Coast and Geodetic Survey.—Tide Tables; Coast Pilots (U. S. Coasts), 50 cents each; Coast and harbor charts of the United States, Philippines, and Porto Rico; certain charts of the Hawaiian Islands; chart of Colon Harbor, 50 cents; chart of Panama Road, 50 cents.

Geological Survey.—Chart of the Conventional Signs adopted by the U. S. Geographic Board, 10 cents.

Mississippi River Commission (Secretary, Liggett Building, St. Louis, Mo.).—Charts of the Mississippi River from the Ohio to the delta.

Naval Observatory.—Nautical Almanac, 30 cents; American Ephermeris and Nautical Almanac, $1. For sale by Superintendent of Documents, Government Printing Office.

Steamboat Inspection Service.—"Rules of the Road;" "Pilot Rules."

U. S. Engineer Office, Customhouse, Cincinnati, Ohio.—Charts of the Ohio River.

U. S. Lake Survey Office, Detroit, Mich., and *U. S. Engineer Office*, Buffalo, N. Y.—Charts of Lake Champlain, Oneida Lake, the St. Lawrence River above St. Regis and Cornwall, and charts of the Great Lakes (but not harbor charts in Canada nor charts in Georgian Bay).

War Department.—War map of Europe in two sheets, 30 cents for both. For sale by Superintendent of Documents, Government Printing Office. Geographical map of Cuba, prepared in the War College, 1911; one sheet 15 by 39 inches, 50 cents. For sale by the Pan American Union.

EXPLANATIONS.

Alphabetical index.—An alphabetical index of the names of localities of which charts are published by this office is given on page 147.

Numerical index.—A numerical index, showing chart numbers, will be found on pages 215 to 230. Opposite each number is given the page on which the chart may be found and the price of the chart.

Order of cataloguing.—The lists of charts are divided into eleven sections. The charts of the world and of the oceans appear only in Section I, but all charts of larger scales (coast, harbor, and special charts) are arranged as nearly as possible in exact geographical order in each section, thus: Coast, harbors, and adjacent islands, then groups and detached islands. Each chart follows that of next larger area, but which includes the area of the smaller. For example, No. 986 [p. 22] covers the coast of Guiana; No. 1155 following is a chart covering the approaches to the Demerara and Essequibo Rivers; while 1168 is the chart of the entrances to the rivers and harbor of Georgetown.

To find a chart.—To find a chart of a particular place, look up its title in the alphabetical index, or its number (if known) in the numerical index. General localities (such as *West Indies*, *Brazil*, *Japan*) may be found by consulting the alphabetical index. Charts covering certain required areas may be most easily found by consulting the index charts.

Title.—The titles are not always given in the title column exactly as they appear on the charts, but such additional information or explanation has been added as was deemed desirable to give a clear idea of the contents of the chart.

Scale.—The scale of each chart is expressed in the Catalogue by the length on the chart in inches (to the nearest tenth) of: First, the length of a degree of longitude (D long.) for ocean and coasting charts of considerable area; second, the length of a degree in the middle latitude of chart (D lat.) for coasting charts of moderate extent; and third, by the length of a nautical mile on the chart or a scale of yards, in the case of harbor or special charts. Plans of ports and harbors in the Great Lakes are provided each with a scale of statute miles and one of nautical miles, except where the scale is large, when a scale of yards is given.

Scale of charts.—In order to render it more easy to distinguish charts of widely different scales, the publication numbers of the charts are given in three kinds of type. In ocean and general sailing charts and charts of large areas (coasts or islands), on a scale of less than 4 inches to a degree of longitude, the publication number is in heavy-faced type, thus, **150**; in charts of more moderate extent and scales of 4 to 20 inches to a degree of longitude the number is given in medium type, thus, **621**; all charts of a larger scale than 20 inches to the degree of longitude are given in the ordinary type, thus, 992.

United States coast.—Of the United States coast this office publishes general coast charts only. The detail or harbor charts may be obtained from the U. S. Coast Survey or its agents.

Index Charts to charts and books appear in back of book.

CATALOGUE OF CHARTS.

SECTION I.

THE WORLD:

Index, Track, Variation, General Sailing Route, Gnomonic, Pilot, and Miscellaneous Charts.

No.	Title and Contents of Chart.	Scale in Inches.	Price.	Index Chart (see back of book).
	INDEX CHARTS.			
AX	The World. Showing limits of Index Charts	10° long.=1.17	.....	.....
A	The World. Showing the numbers and limits of General Charts	10° long.=1.17	.....	.....
B	Canada, including Labrador, New Brunswick and Nova Scotia, and Newfoundland.	1° long.=1.033	.....	.....
C	The Great Lakes	1° long.=1.0	.....	.....
D	Mexico and Central America	1° long.=0.62	.....	.....
E	West Indies and Northern Part of South America	1° long.=0.75	.....	.....
F	South America	1° long.=0.29	.....	.....
G	South America, Southern Part	1° long.=1.36	.....	.....
H	British Columbia	1° long.=3.0	.....	.....
I	East Coast of Siberia, Bering Strait to Vladivostok, and Northern Part of Japan.	1° long.=0.4	.....	.....
J	Japan Islands	1° long.=1.17	.....	.....
K	China, Chosen and Eastern Siberia, Vladivostok to Hongkong	1° long.=0.73	.....	.....
L	China, Anam, Siam, and Malay Peninsula, Hongkong to Singapore	1° long.=0.85	.....	.....
M	Eastern Archipelago, Western Part	1° long.=0.79	.....	.....
N	Eastern Archipelago, Eastern Part	1° long.=0.7	.....	.....
O	Australia	1° long.=0.46	.....	.....
P	New Zealand, New Caledonia, New Hebrides and Santa Cruz	1° long.=0.78 1° long.=1.18	....	....
Q	Western Pacific Islands	1° long.=0.52	.....	.....
R	Central Pacific Islands	1° long.=0.44	.....	.....
S	The North Sea, Baltic, Norway and Lapland	1° long.=0.54	.....	.....
T	England, Ireland and the North Coast of France	1° long.=1.5	.....	.....
U	Scotland and Adjacent Islands	1° long.=1.84	.....	.....
V	West Coast of France, Spain, Portugal and The Mediterranean, Western Part.	1° long.=0.88	.....	.....

No.	Title and Contents of Chart.	Scale in Inches.	Price.	Index Chart (see back of book).
	INDEX CHARTS—Continued.			
W	Mediterranean, Eastern Part	1° long.=0.87	.....	.....
X	Africa, West and South Coasts	1° long.=0.3	.....	.....
Y	Indian Ocean, Western Part	1° long.=0.38	.....	.....
Z	Indian Ocean, Eastern Part	1° long.=0.61	.....	.....
	THE WORLD.			
923	Chart of the World	10° long.=1.2	$0.60	A
2406	Variation of the Compass for the Year 1920	10° long.=1.2	.50	A
1700	The Magnetic Inclination or Dip for the year 1920	10° long.=1.2	.50	A
1701	The Horizontal Intensity of the Earth's Magnetic Force for the year 1920.	10° long.=1.2	.50	A
1262	Tracks for full-powered Steam Vessels, with the shortest navigable distances in nautical miles from Anchorage to Anchorage.	10° long.=1.2	.50	A
2180	The Telegraphic Communications of the World afforded by the Submarine Cables and the Principal Land Lines, and the Radio Stations. Plan of Gulf of Mexico and Caribbean Sea	10° long.=1.6 5° long.=1.5	.70	A
5192	Time-Zone Chart of the World	10° long=0.65	.20	A
	OCEAN CHARTS.			
	Arctic.			
2560	The Arctic Regions	D lat=0.65	.50	A
318	The Arctic Ocean, between Greenland and Novaya Zemlya (Nova Zembla).	D long=0.35	.50	A
68	Bering Sea and Strait	D long.=0.6	.50	A
	North Atlantic.			
1070	North Atlantic Ocean	D long.=0.45	.60	A
1308	North Atlantic Ocean, showing steamship tracks and distances	D long.=0.45	.60	A
526	Atlantic and Pacific Coasts of United States, Mexico and Central America, New York to San Francisco. Track chart for full-powered Steam Vessels, mainly via Panama Canal.	D long.=0.6 D long.=0.18	.60	A
955	North Atlantic Ocean, Western Sheet	D long.=0.78	.50	A
956	North Atlantic Ocean, Eastern Sheet	D long.=0.78	.50	A
	South Atlantic.			
1071	South Atlantic Ocean	D long.=0.45	.70	A
1130	South Atlantic Ocean; Sheet I; Upper Part (Equator to Lat. 37° S. and west of Long. 25° W.).	D long.=0.6	.30	A
1132	South Atlantic Ocean; Sheet I; Lower Part (Lat. 33° S. to Lat. 68° S. and west of Long. 25° W.).	D long.=0.6	.40	A
1131	South Atlantic Ocean; Sheet II; Upper Part (Equator to Lat. 37° S. and east of Long. 25° W.).	D long.=0.6	.30	A
1133	South Atlantic Ocean; Sheet II; Lower Part (Lat. 33° S. to Lat. 64° S. and east of Long. 25° W.).	D long.=0.6	.40	A

No.	Title and Contents of Chart.	Scale in Inches.	Price.	Index Chart (see back of book).
	OCEAN CHARTS—Continued,			
	Pacific.			
1500	Pacific Ocean between 60° North and 57° South Latitude, and 67° West and 94° East Longitude.	D long.=0. 2	$0. 60	A
	South Pacific.			
823	South Pacific Ocean; Sheet I; Eastern Sheet; Lower Part	D long.=0. 6	.30	A
823*a*	South Pacific Ocean; Sheet I; Eastern Sheet; Upper Part	D long.=0. 6	.30	A
824	South Pacific Ocean; Sheet II; Eastern Middle Sheet; Lower Part	D long.=0. 6	.40	A
824*a*	South Pacific Ocean; Sheet II; Eastern Middle Sheet; Upper Part	D long.=0. 6	.30	A
825	South Pacific Ocean; Sheet III; Western Middle Sheet; Lower Part	D long.=0. 6	.30	A
825*a*	South Pacific Ocean; Sheet III; Western Middle Sheet; Upper Part	D long.=0. 6	.30	A
826	South Pacific Ocean; Sheet IV; Western Sheet; Lower Part	D long.=0. 6	.40	A
826*a*	South Pacific Ocean; Sheet IV; Western Sheet; Upper Part	D long.=0. 6	.30	A
70	Chart of the Antarctic Continent, showing the icy barrier attached to it. Discovered by the U. S. Exp. Expedition.	D long.=0. 4	.40	A
	North Pacific.			
526	Atlantic and Pacific Coasts of United States, Mexico and Central America, New York to San Francisco. Track Chart for Full-Powered Steam Vessels, mainly via Panama Canal.	D long.=0. 6 D long.=0. 18	.60	A
527	North Pacific Ocean; Sheet II; from 110° West Longitude to 160° West Longitude, and from the Equator to 63° North Latitude	D long.=0. 6	.70	A
528	North Pacific Ocean; Sheet III; from 160 ° West Longitude to 150° East Longitude, and from the Equator to 60° North Latitude.	D long.=0. 6	.60	A
529	North Pacific Ocean; Sheet IV; from 152° East Longitude to 100° East Longitude, and from the Equator to 60° North Latitude. Plan of— Currents during the NE. Monsoon in the Indian Ocean, China, and Adjacent Seas.	D long.=0. 6 D long.=0. 1	.70	A
68	Bering Sea and Strait	D long.=0. 6	.50	A
906	Track Chart of the U. S. S. *Rodgers* north of Wrangel Island, 1881 Plan of Wrangel Island	D long.=0. 75 M.=0. 23	.20	A
	Indian Ocean and Red Sea.			
854*a*	Indian Ocean; Northern Portion; Western Sheet Sketch of Indian Ocean	D long.=0. 6 10° long.=1. 2	.40	A
854*b*	Indian Ocean; Northern Portion; Eastern Sheet	D long.=0. 6	.40	A
855*a*	Indian Ocean; Southern Portion; Western Sheet	D long.=0. 6	.50	A
855*b*	Indian Ocean; Southern Portion; Eastern Sheet	D long.=0. 6	.50	A
	Gnomonic Charts.			
1280	Great Circle Sailing Chart of the North Atlantic Ocean		.40	A
1281	Great Circle Sailing Chart of the South Atlantic Ocean		.40	A
1826	Gnomonic Chart of the Pacific Ocean		.50	A

No.	Title and Contents of Chart.	Scale in Inches.	Price.	Index Chart (see back of book).
	OCEAN CHARTS—Continued.			
	Gnomonic Charts—Continued.			
1282	Great Circle Sailing Chart of the North Pacific Ocean		$0.40	A
5300	Great Circle Sailing Chart from Panama to Japan, including the Routes to the Atlantic and Pacific Ports of the United States.		.50	A
1283	Great Circle Sailing Chart of the South Pacific Ocean		.40	A
1284	Great Circle Sailing Chart of the Indian Ocean		.40	A
	Pilot Charts.			
2602	Pilot Chart of the Great Lakes	D long.=2.4	.10	A
1400	Pilot Chart of the North Atlantic Ocean	D long.=0.27	.10	A
3500	Pilot Chart of the Central American Waters	D long.=0.7	.10	A
2600	Pilot Chart of the South Atlantic Ocean	D long.=0.27	.10	A
1401	Pilot Chart of the North Pacific Ocean	D long.=0.2	.10	A
2601	Pilot Chart of the South Pacific Ocean	D long.=0.2	.10	A
2603	Pilot Chart of the Indian Ocean	D long.=0.2	.10	A
	Miscellaneous Charts.			
2100	Constellations of the Northern Hemisphere		.20	A
2101	Constellations of the Southern Hemisphere		.20	A
2665	Mooring and Maneuvering Board		.20	A
3000	Position Plotting Sheet (in 12 sheets)	D long.=4.0		A
	Sheet No. 1, Lat. 0° to Lat. 6°		.20	A
	Sheet No. 2, Lat. 6° to Lat. 12°		.20	A
	Sheet No. 3, Lat. 12° to Lat. 18°		.20	A
	Sheet No. 4, Lat. 18° to Lat. 24°		.20	A
	Sheet No. 5, Lat. 24° to Lat. 30°		.20	A
	Sheet No. 6, Lat. 30° to Lat. 35°		.20	A
	Sheet No. 7, Lat. 35° to Lat. 40°		.20	A
	Sheet No. 8, Lat. 40° to Lat. 45°		.20	A
	Sheet No. 9, Lat. 45° to Lat. 49°		.20	A
	Sheet No. 10, Lat. 49° to Lat. 53°		.20	A
	Sheet No. 11, Lat. 53° to Lat. 57°		.20	A
	Sheet No. 12, Lat. 57° to Lat. 61°		.20	A
5180	Position Plotting Sheet, Lat. 46° to Lat. 52°	D long.=3.0	.20	A
2671	Portion of the Mooring Diagram for use in Maneuvering and Piloting		.10	A
2776	Altitude, Azimuth and Hour Angle Diagram		.20	A

SECTION II.

NORTH ATLANTIC:

COASTS AND ISLANDS WEST OF THE 45TH MERIDIAN.

The Atlantic Coast of America from the Polar Regions to the Equator, Including the West Indies, Bermuda Islands Bahama Banks, the Great Lakes, etc.

No.	Title and Contents of Chart.	Scale in Inches.	Price.	Index Chart (see back of book).
	LABRADOR AND THE GULF OF ST. LAWRENCE.			
	North Side.			
809	Cape St. Charles to Sandwich Bay	D lat.=19.0	$0.50	B
	Plans of—			
	Cartwright Harbor	M= 1.9		
	Independent Harbor	M= 2.8		
	Venison Tickle	M= 2.8		
	Fishing Ship Harbor	M= 2.7		
	St. Francis Harbor	M= 2.8		
731	Indian Tickle	M= 2.9	.20	B
	Occasional Harbor	M= 2.8		
924	Ste. Geneviève Bay to Orange Bay, and the Strait of Belleisle	D lat.=17.9	.40	B
2440	Newfoundland and the Adjacent Coast of Labrador	D long.= 4.5	.70	B
2064	Anchorages in the Strait of Belleisle		.40	B
	Black Bay	M= 2.77		
	Red Bay	M= 5.2		
	Carrol Cove	1,000 yds.= 3.42		
	Pinware Bay	M= 2.5		
	Anse à Loup (Lancy Loo)	M= 2.63		
1412	Atlantic Coast from Flemish Cap to New York, including the Gulf of St. Lawrence and the Great Bank of Newfoundland.	D long.= 1.25	.50	B
1105	West Coast of Newfoundland, Strait of Belleisle to Bonne Bay, and South Coast of Quebec, Strait of Belleisle to Cape Mackinnon.	D lat.=15.6	.50	B
2684	Harbors on the Coast of Labrador		.50	B
	Blanc Sablon	M= 3.0		
	Forteau Bay	M= 3.0		
2683	Bradore Bay	M= 3.0	.20	B
1013	Gulf of St. Lawrence	D long.= 4.5	.60	B
2685	Little Mekattina Island and vicinity	M= 1.0	.20	B
	Plans of—			
	Hare Harbor	M= 2.0		
	Netagamu River	M= 2.0		
	ST. LAWRENCE RIVER.			
1108	South Coast of Quebec; Washtawooka Bay to Cape Mackinnon, including the eastern end of Anticosti Island.	D lat.=15.25	.50	B
1109	Anticosti Island (except extreme eastern end) and Adjacent Coast of Quebec.	D lat.=15.25	.40	B
2686	Mingan Islands (Western Sheet)	M= 0.8	.20	B
1110	Anticosti Island to Point des Monts, Canada	D lat.=15.25	.40	B

No.	Title and Contents of Chart.	Scale in Inches.	Price.	Index Chart (see back of book).
	ST. LAWRENCE RIVER—Continued.			
2687	Seven Islands and Boule Bays	M= 1.0	$0.20	B
	Plan of Manitou River	M= 4.0		
1111	Point des Monts to Saguenay River	D lat.=15.25	.30	C
2722	Plans of			
	Cawee Islands	M= 1.5	.20	C
	Egg Island	M= 1.5		
	St. Nicholas Harbor	1,000 yds.= 3.0		
	Manikuagan River	M= 1.0		
	Bersimis River	M= 0.65		
5340	Father Point to Saguenay River	M= 0.27	.50	C
	Plan of Escoumains	M= 2.04		
1112	Saguenay River to Quebec, including the Saguenay River; the Traverses and the Isle of Orleans.	D lat.=15.25	.30	C
2688	South Traverse	M= 2.0	.50	C
2689	The Traverses	M= 1.4	.40	C
1490	Saguenay River to Orignaux Point	M= 0.9	.60	C
1491	Orignaux Point to Goose Island	M= 0.9	.40	C
1492	Goose Island to Quebec	M= 0.9	.40	C
1207	Quebec Harbor	St. M= 5.21 M= 6.0	.50	C
1360	Point St. Antoine to Quebec	St. M= 1.74 M= 2.0	.50	C
1359	Ste. Emelie to Point St. Antoine	St. M= 1.74 M= 2.0	.40	C
1358	Champlain to Ste. Emelie	St. M= 1.74 M= 2.0	.40	C
1357	Point du Lac to Champlain	St. M= 1.74 M= 2.0	.40	C
1356	Lake St. Peter or Ile du Moine to Port St. Francis	St. M= 1.74 M= 2.0	.50	C
1355	Ile St. Ours to Ile aux Raisins	St. M= 1.74 M= 2.0	.40	C
1354	Cape St. Michel to Ile St. Ours	St. M= 1.74 M= 2.0	.50	C
1353	Montreal to Cape St. Michel	St. M= 1.74 M= 2.0	.50	C
2483	Montreal Harbor	M= 6.1	.50	C
1352	Lake St. Louis or Beauharnois Canal to Montreal	St. M= 1.74 M= 2.0	.50	C
1351	McKies Point to E. Entrance of Beauharnois Canal	St. M= 1.74 M= 2.0	.40	C
1350	Lake St. Francis or Cornwall to McKies Point	St. M= 1.74 M= 2.0	.50	C

No.	Title and Contents of Chart.	Scale in Inches.	Price.	Index Chart (see back of book).
	GENERAL CHARTS OF THE GREAT LAKES—MERCATOR PROJECTION.			
1477	Lake Erie and Lake Ontario	D long.= 4.25	$0.20	.....
1665	Lake Erie	St. M= 0.22 M= 0.25	.30	.....
1476	Lake Huron and Georgian Bay	D long.= 4.25	.20	.....
1475	Lake Michigan	D long.= 4.25	.20	.....
1474	Lake Superior	D long.= 4.25	.20	.....
	The above-named Mercator charts of the Great Lakes, whose plates were prepared by the Hydrographic Office, are published and sold by the U. S. Engineer Office, 540 Federal Building, Buffalo, N. Y., and by the U. S. Lake Survey Office, Old Custom House, Detroit, Mich., and not by the Hydrographic Office. (Postal or express money order.)			
	THE GREAT LAKES.			
	Lake Ontario.			
1837	Bay of Quinte, Kingston to Deseronto	St. M= 0.87 M= 1.0	.30	C
5341	Kingston Harbor and Approaches	St. M= 5.3 2,000 yds.= 6.0	.30	C
1838	Bay of Quinte, Deseronto to Murray Canal Plans of— Telegraph Island Narrows Nigger Island Narrows	M= 1.0 500 yds.= 3.0 1,000 yds.= 2.96	.30	C
2765	Presqu'ile to Port Darlington	St. M= 0.87 M= 1.0	.50	C
2766	Main Duck Island to Presqu'ile	St. M= 0.87 M= 1.0	.60	C
2767	Port Darlington to Toronto	St. M= 0.87 M= 1.0	.50	C
2768	Toronto to Niagara River	St. M= 0.87 M= 1.0	.60	C
1462	Toronto Harbor and Approaches	St. M= 5.3 2,000 yds.= 6.0	.40	C
2769	Burlington Bay	St. M= 3.52 4,000 yds.= 8.0	.30	C
	Lake Erie.			
2214	Port Colborne and Approaches	1,000 yds.= 6.0	.20	C
1466	Mohawk Bay	St. M= 3.0 M= 3.45	.10	C
2219	Long Point Bay and Adjacent Coast	St. M= 0.8 M= 0.9	.40	C
1543	Pelèe Passage	St. M= 4.22 M= 4.86	.80	C
1478	Kingsville Harbor	1,000 yds.= 3.75	.20	C
	Lake Huron.			
2672	St. Clair River to Goderich	St. M= 0.7 M= 0.8	.50	C

No.	Title and Contents of Chart.	Scale in Inches.	Price.	Index Chart (see back of book).
	THE GREAT LAKES—Continued.			
	Lake Huron—Continued.			
2673	Goderich to Chantry Island	St. M= 0.7 M= 0.8	$0.50	C
1479	Goderich Harbor	1,000 yds.= 9.0	.30	C
2674	Chantry Island to Cove Island Plan of Southampton Harbor	St. M= 0.7 M= 0.8 St. M= 2.6 M= 3.0	.50	C
2675	Cove Island to Great Duck Island and Entrance to Georgian Bay Plan of South Bay Mouth	St. M= 0.7 M= 0.8 1,000 yds.= 3.0	.50	C
2676	Great Duck Island to Detour Passage	St. M= 0.7 M= 0.8	.50	C
2677	Mississagi Strait to St. Joseph Channel	St. M= 0.65 M= 0.75	.30	C
	Georgian Bay.			
1863*a*	Georgian Bay, Northern Part	St. M= 0.33 M= 0.37	.30	C
1863*b*	Georgian Bay, Southern Part	St. M= 0.33 M= 0.7	.40	C
1460	Harbors in Georgian Bay Tobermory Harbor Rattlesnake Harbor Club Harbor Lionhead Harbor McGregor Harbor French River	..... St. M= 5.0 St. M= 3.0 St. M= 5.0 St. M= 5.0 St. M= 5.0 St. M= 3.0	.10	C
1469	Cabot Head to Boucher Point	St. M= 0.65 M= 0.75	.50	C
1458	Owen Sound	St. M= 3.0 M= 3.45	.10	C
1461	Approaches to Collingwood Collingwood Harbor	St. M= 2.0 M= 2.3 1,000 yds.= 3.41	.20	C
1864	Western Islands to Waubaushene	St. M= 1.1 M= 1.2	.50	C
1456	Penetanguishene Harbor	St. M= 4.0 M= 4.6	.10	C
1471	French River to Parry Sound	St. M= 0.65 M= 0.75	.50	C
1459	Harbors in Georgian Bay Point au Baril Harbor Alexander Inlet	..... St. M= 5.0 M= 5.76 St. M= 6.0 M= 6.91	.10	C
2632	Key Harbor	St. M= 3.0 M= 3.45	.20	C
1470	Little Current to French River and Cabot Head	St. M= 0.65 M= 0.75	.60	C
1457	Killarney Harbor	St. M= 3.0 M= 3.45	.10	

No.	Title and Contents of Chart.	Scale in Inches.	Price.	Index Chart (see back of book).
	THE GREAT LAKES—Continued.			
	North Channel.			
1472	Little Current to Mississagi Strait	St. M= 0.65 M= 0.75	$0.60	C
2764	Little Current	St. M= 5.25 2,000 yds.= 6.0	.20	C
1463	Little Detroit Serpent Harbor	1,000 yds.= 4.54 1,000 yds.= 1.7	.10	C
1464	Clapperton Channel	St. M= 1.66 M= 1.91	.10	C
1465	St. Joseph Channel Plan of Wilson Channel	St. M= 1.7 M= 1.96 100 feet = 0.96	.20	C
	Lake Superior.			
2678	Coppermine Point to Cape Gargantua	St. M= 0.9 M= 1.0	.50	C
5345	Caribou Island to Michipicoten Island	St. M= 0.7 M= 0.8	.30	C
1953	Michipicoten Harbor, Canada	100 yds.= 3.0	.20	C
5273	Oiscau Bay to Terrace Bay	St. M= 0.9 M= 1.2	.....	C
5344	Peninsula Harbor and Port Munro	St. M= 4.7 2,000 yds.= 5.3	.30	C
2763	Jackfish Bay	St. M= 5.2 1,000 yds.= 2.9	.20	C
5275	Nipigon Strait to Middlebrun Bay, including Black Bay	St. M= 0.87 M= 1.0	.60	
2824	Thunder Bay and Approaches, including Isle Royal	St. M= 0.44 M= 0.51	.40	C
5276	Middlebrun Bay to Pigeon River, including Thunder Bay	St. M= 0.868 M= 1.0	.50	C
2823	Fort William and Port Arthur	St. M= 3.17 4,000 yds.= 7.2	.30	C
	NEWFOUNDLAND.			
2440	Newfoundland and the Adjacent Coast of Labrador	D long.= 4.5	.70	B
	North and East Coasts.			
924	Ste. Geneviève Bay to Orange Bay, and the Strait of Belleisle	D lat.=17.9	.40	B
2108	Plans on the North Coast of Newfoundland Green Island Anchorage Cape Norman Bay and Cook Harbor	..... M= 4.93 M= 5.05	.30	B
151	Pistolet Bay	M= 1.6	.20	B
1860	Anchorages on the East Coast of Newfoundland Kirpon Harbor Griguet Harbor St. Anthony Harbor, Bay of St. Mein Crémaillère Harbor Goose Cove Four and Little Islets Harbors, Fichot Channel	..... M= 3.0 M= 3.0 1,000 yds.= 1.48 1,000 yds.= 1.48 1,000 yds.= 1.48 1,000 yds.= 5.28	.20	B
542	St. Lunaire Bay	M= 4.8	.20	B
2682	Hare Bay	M= 1.0	.20	B
424	How Harbor, Hare Bay	M= 2.9	.10	B

No.	Title and Contents of Chart.	Scale in Inches.	Price.	Index Chart (see back of book).
	NEWFOUNDLAND—Continued.			
	North and East Coasts—Continued.			
2282	Southern Approach to Hare Bay	M= 3.5	$0.40	B
2773	Hare Bay; Ariege Bay and Approaches	M= 3.0	.20	B
2681	St. Julien Island to Hooping Harbor, including Canada Bay	M= 1.0	.40	B
	Plans of—			
	Great Goose and St. Julien Harbors	1,000 yds.= 2.5		
	Silver Cove	1,000 yds.= 3.7		
562	Harbors on the East Coast of Newfoundland		.40	B
	Croc Harbor	M= 4.9		
	Cape Rouge Harbor	M= 4.9		
	Barrow, Bishops, Broomclose, and Sailors Harbors	M= 3.8		
794	Anchorages on the East Coast of Newfoundland		.10	B
	Hilliers Harbor (Boutitou Harbor)	M= 5.8		
	Otter Cove	M= 4.3		
	Gouffre and Canaries Harbors	M= 5.8		
	Grévigneux and Aiguillettes Harbors	M= 5.8		
1945	Plans on the East Coast of Newfoundland		.20	B
	Hooping Harbor	M= 6.57		
	Fourché Harbor (Greenspond)	M= 3.97		
736	Orange Bay or Great Harbor Deep, with Bellows, Pigeon House, and Waterfall Bays.	M= 4.8	.20	B
1101	Orange Bay to Cape Bonavista	D lat.=15.3	.50	B
	Plans of—			
	Round Harbor	1,000 yds.= 2.88		
	Cutwell Harbor	1,000 yds.= 1.44		
	Great Troytown Harbor	1,000 yds.= 1.45		
	Fortune Harbor	1,000 yds.= 1.44		
2361	Little Harbor Deep and Union Cove, White Bay	M= 5.9	$0.20	B
2362	Cat Arms, White Bay	M= 5.1	.50	B
2363	White Bay, Southern Part	M= 1.0	.20	B
2089	Anchorages in White Bay		.20	B
	Frenchmans Cove	M= 6.75		B
	Jacksons Arm	M= 5.85		
	The Narrows, Jacksons Arm	M=11.70		
	Purbeck Cove	M= 5.93		
2364	Sops Arm, White Bay	M= 3.9	.20	B
2366	Riverhead Bay, White Bay	M= 6.0	.20	B
2365	Western or Hauling Arm, White Bay	M= 5.9	.20	B
2367	Southern Arm and Seal Cove, White Bay	M= 5.9	.20	B
2411	Fleur-de-Lis Harbor	M= 2.2	.20	B
	Plan of Fleur-de-Lis Harbor	1,500 yds.=10.65		
2396	Coachman Harbor (Havre du Pot d'Etain)	M= 5.75	.20	B
2425	Notre Dame Bay	M= 0.62	.40	B
	Plans of—			
	Paquet Harbor	M= 3.0		
	La Scie Harbor	M= 3.0		
	Snooks Arm Anchorage	400 yds.= 1.18		
	Approaches to Nippers Harbor	M= 3.0		
	Saltwater Pond Bay	M= 2.0		
2413	Shoe Cove to Green Head	M= 1.95	.20	B

No.	Title and Contents of Chart.	Scale in Inches.	Price.	Index Chart (see back of book).
	NEWFOUNDLAND—Continued.			
	North and East Coasts—Continued.			
2280	Green Head to Little Bay Island	M= 3.0	$0.50	B
2395	Hall Bay and Sunday Cove	M= 1.92	.20	B
2140	Little Bay Island to League Rocks	M= 2.9	.50	B
2278	Sunday Cove Island to Thimble Tickles	M= 3.0	.50	B
2412	Pilley Island Harbor	2,000 yds.= 6.7	.20	B
2407	Head of Seal Bay Thimble Tickles and Glover Harbor	M= 3.0 M= 6.0	.20	B
2398	Thimble Tickles to Bagg Head, including New Bay	M= 3.0	.50	B
2377	Bay of Exploits, Northern Part	M= 2.95	.50	B
2378	Bay of Exploits, Middle Part	M= 2.9	.40	B
2379	Bay of Exploits, Southern Part	M= 2.9	.40	B
2414	Peter Arm, Bay of Exploits	M= 6.0	.20	B
2391	Bay of Exploits, Southeastern Part	M= 2.95	.40	B
2374	Lewisport Harbor, Bay of Exploits	M= 6.0	.20	B
2592	Bay of Exploits, Northeastern Part	M= 2.9	.60	B
1078	Twillingate (Toulinguet) Harbors	M= 4.0	.20	B
579	Harbors on the East Coast of Newfoundland Change Island Tickles Hare Bay, Fogo Island Fogo Harbor Seldom-come-by and Stag Harbor Tickle	 M= 3.6 M= 2.2 M= 4.4 M= 2.2	.20	B
	East Coast.			
580	Approaches to Pools Harbor and Greenspond Catalina Harbor	M= 2.5 M= 2.98	.40	B
562	Harbors on the East Coast of Newfoundland Croc Harbor Cape Rouge Harbor Barrow, Bishops, Broomclose, and Sailors Harbors	 M= 4.9 M= 4.9 M= 3.8	.40	B
1102	Southeast Coast of Newfoundland, from Bonavista Bay to Placentia Bay, including Bonavista, Trinity, and Conception Bays, and the Avalon Peninsula.	D lat.=14.7	.50	B
980	Great Banks of Newfoundland, with Adjacent Coast from Cape Bonavista to Cape St. Mary.	D long.= 4.5	.60	B
1138	The Flemish Cap (supplement to 980, continuation to the Eastward).	D long.= 4.5	.20	B
583	Trinity Harbor and Bays to English Head Round Harbor Deer and St. Jones Harbors	M= 4.0 M= 3.0 M= 3.0	.40	B
2368	Smith and Random Sounds, Eastern Part	M= 2.0	.50	B
2369	Smith and Random Sounds, Western Part	M= 2.0	.50	B
584	Harbors in Trinity Bay Bull Arm, including Tickle Bay Hearts Content and New Perlican Old Perlican	 M= 1.4 M= 3.8 M= 3.8	.40	B

No.	Title and Contents of Chart.	Scale in Inches.	Price.	Index Chart (see back of book).
	NEWFOUNDLAND—Continued.			
	East Coast—Continued.			
585	Carbonear to Brigus Bay, including Harbor Grace, Spaniard Bay, Roberts Bay and Harbor, and Bay de Grave.	M= 2.8	$0.50	B
2139	Motion Head to Flat Rock Point, with the Approaches to St. Johns Harbor.	M= 2.0	.50	B
1114	St. Johns Harbor	2,000 yds.=11.8	.50	B
2054	Bay Bulls Cape Spear	M= 5.9 M= 3.9	.20	B
618	Broyle Harbor to Renewse Harbor, including Caplin Bay, Ferryland, Aquafort, and Fermeuse Harbors. Plan of Trepassey Harbor	M= 1.9 M= 2.0	$0.30	B
	Off Lying Rocks and Shoals.			
863	Virgin Rocks and Eastern Shoals	M= 0.6	.10	B
2699	Sable Island and vicinity Plan of Sable Island	M= 0.33 M= 1.0	.20	B
	South Coast.			
2275	St. Marys Harbor and Adjacent Anchorages	M= 3.0	.40	B
2277	Salmonier River and Colinet Harbor and Adjacent Anchorages	M= 3.0	.50	B
981	Southeast Coast of Nova Scotia and Newfoundland, Cape Race to Halifax with outer banks.	D long.= 4.5	.60	B
1103	Burgeo Islands to Cape St. Mary	D lat.=14.62	.50	B
2376	Placentia and Ship Harbors and Adjacent Anchorages	M= 3.0	.40	B
2375	Long Harbor and St. Croix Bay, and Adjacent Anchorages	M= 2.9	.20	B
627	Burin Harbors St. Lawrence Harbors	M= 3.0 M= 3.0	.40	B
1089	Lamalin Anchorages	M= 4.0	.10	B
1055	Miquelon Islands	M= 1.0	.30	B
1056	St. Pierre Harbor, Miquelon Islands	M= 4.0	.20	B
1053	Miquelon Road	M= 2.0	.10	B
2279	Head of Fortune Bay, including Long Harbor	M= 1.99	.50	B
1975	Anchorages in the Southern Part of Newfoundland Mercer Cove Femme Harbor Bonne Bay	..... M= 3.0 M= 4.0 M= 2.0	.10	B
2408	Chapel Island to Harbor Briton, including Great Bay de l'Eau and St. Johns Bay.	M= 1.22	.20	B
1088	Harbor Breton	M= 4.0	.10	B
1090	Gaultois and Picarre Harbors	M= 4.0	.10	B
2281	Despair Bay	M= 2.0	.50	B
1093	Great Jervis Harbor	M= 4.0	.10	B

No.	Title and Contents of Chart.	Scale in Inches.	Price.	Index Chart (see back of book).
	NEWFOUNDLAND—Continued.			
	South Coast.			
2416	Richards Harbor to Ramea Islands	M= 1.0	$0.50	B
	Plans of—			
	Head of Hare Bay	M= 1.95		
	Head of Reneontre Bay	M= 1.95		
2397	Little River	M= 2.0	.10	B
2417	Ramea Islands to Indian Harbor	M= 1.0	.50	B
	Plan of Grand Bruit Harbor	1,000 yds.= 3.9		
2419	Burgeo Islands	M= 3.0	.40	B
1104	West and South Coasts of Newfoundland, Bonne Bay to Burgeo Islands	D lat.=15.0	.50	B
2420	Wreek Island to Cinq Cerf Bay, ineluding Connoire, Muddy Hole, and Couteau Bays.	M= 3.0	.40	B
661b	La Poile Bay	M= 2.0	.20	B
2418	Indian Harbor to Cape Ray	M= 1.0	.50	B
2272	Garia and Le Moine Bays	M= 2.9	.20	B
661a	Duek Island to Ship Roek Shoal, ineluding Port Basque	M= 3.0	.20	B
	Plan of Port Basque	M=11.6		
	West Coast.			
594	Codroy Roads	M= 2.9	.20	B
	St. George Harbor	M= 3.33		
2094	Anehorages on the West Coast of Newfoundland		.20	B
	Isthmus Bay, St. George Bay	M= 5.93		
	Ship Cove	M= 1.95		
	Red Island Road	M= 1.97		
	Bear Cove	M= 1.97		
2141	Port au Port	M= 1.7	.50	B
597a	Bay of Islands	M= 0.9	.30	B
	Plans of—			
	Little Port	M=13.3		
	York Harbor	M= 1.8		
	The Narrows, Goose Arm	M= 5.4		
	Birehy Cove, Humber Arm	M= 7.0		
	Petipas Cove, Humber Arm	M= 8.0		
2152	Anehorages on the West Coast of Newfoundland		.40	B
	Lark Harbor, Bay of Islands	M= 5.17		
	Bonne Bay	M= 1.72		
	Neddy Harbor and Approaehes, Woody Point Anehorage, Bonne Bay.	M= 5.15		
	Hollihans Wharf, Woody Point Anehorage	300 ft.= 1.3		
	Roche (Roeky) Harbor	M= 5.12		
1105	West Coast of Newfoundland, Strait of Belleisle to Bonne Bay, and South Coast of Quebee, Strait of Belleisle to Cape Maekinnon.	D lat.=15.6	.50	B
2680	Hawke Bay to Ste. Genevieve Bay, ineluding St. John Bay	M= 1.0	.40	B
	Plans of—			
	Good Bay, St. John Island	M= 4.1		
	St. John Harbor, St. John Island	M= 4.1		
2415	Shallow Bay to Gun Point, ineluding Cow Head Harbor and St. Pauls Bay and Inlet.	M= 2.0	0.40	B
	Plan of Portland Cove	M= 6.0		

No.	Title and Contents of Chart.	Scale in Inches.	Price.	Index Chart (see back of book).
	NEWFOUNDLAND—Continued.			
	West Coast—Continued.			
1091	Cow Head Harbor, Shallow Bay, and Cow Cove	M= 4.0	$0.10	B
1175	Ingornachoix Bay, with Port Saunders, Keppel, and Hawke Harbors, Hawke Bay and Gargamelle and Trapper Coves.	M= 1.7	.20	B
1182	Savage Island Anchorage and old Port au Choix	M= 6.0	.20	B
606*a*	St. Margaret Bay and approaches	M= 3.95	.40	B
606	Current Island to Bird Cove, including Ste. Genevieve Bay and Old Ferolle Harbor.	M= 4.2	.50	B
660	Savage Cove to St. Barbe Bay Plans of— Flower Cove St. Barbe Harbor	M= 2.9 M= 2.5 M= 2.5	.30	B
2108	Plans on the North Coast of Newfoundland Green Island Anchorage Cape Norman Bay and Cook Harbor	 M= 4.93 M= 5.05	.30	B
	THE BANKS OF NEWFOUNDLAND, NOVA SCOTIA, AND THE GULF OF MAINE.			
980	Great Bank of Newfoundland, with Adjacent Coast, Cape Bonavista to Cape St. Mary.	D long.= 4.5	.60	A
1138	The Flemish Cap (supplement to 980, continuation to the Eastward).	D long.= 4.5	.20	A
981	Southeast Coast of Nova Scotia and Newfoundland, Cape Race to Halifax with outer banks.	D long.= 4.5	.60	A
941	Halifax to New York, with Roseway, Le Have, Browns and Georges Bank, Cashes Ledge, Nantucket Shoals, and the inshore banks.	D long.= 4.5	.70	A
2788	Georges Shoal and Bank	M= 0.95	.30	A
	GULF OF ST. LAWRENCE AND ADJACENT COASTS AND ISLANDS. [For St. Lawrence River, see p. 5.]			
1013	Gulf of St. Lawrence	D long.= 4.5	.60	B
1092	Magdalen Islands, Gulf of St. Lawrence	D lat.=15.0	.20	B
1107	Amherst Harbor, Magdalen Islands Grand Entry Harbor, Magdalen Islands	M= 3.0 M= 3.0	.10	B
	GULF OF ST. LAWRENCE.			
	North and West Coasts.			
1108	South Coast of Quebec, Washtawooka Bay to Cape Mackinnon	D lat.=15.25	.50	B
1109	Anticosti Island and Adjacent Coast of Quebec	D lat.=15.25	.40	B
1110	Anticosti Island to Point des Monts	D lat.=15.15	.40	B
1067	Chaleur Bay and Adjacent Coasts, Egcuminac Point to Cape Gaspé.	D lat.=15.6	.50	B
1167	Gaspé Harbor, Gulf of St. Lawrence, Coast of New Brunswick	M= 1.5	.10	B
2496	Restigouche River Paspebiac Bay Heron Channel	M= 2.0 M= 1.07 M= 1.0	.50	B
5269	Bathurst Harbor, Chaleur Bay	3,000 yds.= 9.0	.30	B

No.	Title and Contents of Chart.	Scale in Inches.	Price.	Index Chart (see back of book).
	GULF OF ST. LAWRENCE—Continued.			
	North and West Coasts—Continued.			
1217	Caraquette, Shippegan, and Miscou Harbors, Chaleur Bay	M= 1.5	$0.40	B
1179	Miramichi Bay, New Brunswick	M= 1.5	.40	B
	Northumberland Strait and Adjacent Coasts of New Brunswick and Nova Scotia.			
1066	Prince Edward Island and Adjacent Coast, including Northumberland Strait and Northern Approaches to the Gut of Canso.	D long.= 9.9	.40	B
2690	Richibucto River, New Brunswick	M= 2.7	.40	B
2691	Buctouche River, New Brunswick	M= 3.0	.20	B
2692	Cocagne Harbor, New Brunswick	M= 3.0	.20	B
1081	Shediac Bay and Harbor, New Brunswick	M= 3.0	.20	B
1094	Pugwash Harbor, Nova Scotia	M= 3.0	.20	B
1151	Wallace Harbor, Nova Scotia	M= 3.0	.10	B
1098	Amet Sound and Anchorages, Nova Scotia	M= 2.0	.20	B
1140	Caribou Harbor, Nova Scotia	M= 3.0	.20	B
1076	Pictou Harbor, Nova Scotia Plan of Entrance and Bar	M= 3.0 M= 6.0	.20	B
1099	Merigomish Harbor, Nova Scotia	M= 3.0	.10	B
2698	Antigonish Harbor, Nova Scotia	M= 2.8	.20	B
1148	Pompquet Harbor and Road and Tracadie and Little Tracadie Harbors, Nova Scotia.	M= 2.0	.20	B
	Prince Edward Island.			
1066	Prince Edward Island and Adjacent Coast, including Northumberland Strait and the Northern Approaches to the Gut of Canso.	D long.= 9.9	.40	B
1080	Bedeque and Summerside Harbors	M= 3.0	.20	B
1095	Crapaud Road and Victoria Harbor	M= 3.0	.10	B
1068	Hillsborough Bay and Charlottetown Harbor	M= 2.0	.40	B
1150	Murray Harbor	M= 4.0	.20	B
1077	Cardigan Bay and Georgetown Harbor	M= 2.0	.20	B
2696	Boughton River (Grand River)	M= 4.0	.20	B
2695	Malpeque Bay	M= 2.3	.40	B
2694	Cascumpeque Harbor	M= 2.3	.20	B
	Cape Breton Island and Adjacent Coast.			
611	Cape Breton Island Plan of St. Paul Island	D lat.=14.6 M= 0.9	.40	B
1079	Port Hood	M= 4.0	.20	B
2697	Mabou River	M= 4.0	.20	B
1237	Bras d'Or Lakes and Approaches Plan of Baddeck Harbor	M= 0.75 1,000 yds.= 4.3	.50	B

No.	Title and Contents of Chart.	Scale in Inches.	Price.	Index Chart (see back of book).
	GULF OF ST. LAWRENCE—Continued.			
	Cape Breton Island and Adjacent Coast—Continued.			
1134	St. Anne Harbor and Great Bras d'Or	M= 2.0	$0.40	B
1061	Sydney Harbor	M= 3.5	.50	B
1097	Scatari Island and Mainadieu Passage	M= 2.0	.10	B
1694	Louisburg Harbor	M= 7.9	.50	B
1236	Gut of Canso, with its Southern Approaches and Chedabucto Bay	M= 1.0	.40	B
1272	Madame Island and Lenox Passage, with Arichat Harbor and Approaches, Bay of Rocks, Inhabitants Bay, Harbor, and River, and St. Peters Bay and Canal.	M= 2.0	.50	B
2276	The Gut of Canso	M= 2.4	.50	B
1075	Guysborough Harbor, Chedabucto Bay	M= 4.0	.20	B
	NOVA SCOTIA.			
	East Coast.			
525	Sambro Island to Cape Canso, Sheet II	D lat.=16.8	.40	B
2126	Cape Canso to New Harbor Cove, including the Southern Shore of Chedabucto Bay.	M= 1.0	.50	B
1074	Canso Harbor and Approaches, including Glasgow Harbor and Andrew Island and Passage.	M= 4.0	.20	B
2257	Dover Bay and Approaches	M= 4.0	.40	B
1124	Whitehaven	M= 4.0	.30	B
2127	New Harbor Cove to White Island Bay	M= 1.0	.50	B
1116	Country Harbor	M= 2.0	.20	B
2355	Marie Joseph Harbor to Indian Harbor, including Liscomb and Gegogan Harbors and Saint Mary River.	M= 2.0	.50	B
1139	White Island Bay and Adjacent Parts	M= 2.0	.20	B
2128	White Island Bay to Jeddore Harbor	M= 1.0	.60	B
1069	Beaver Harbor	M= 2.0	.20	B
1173	Sheet Harbor and Adjacent Anchorages, including Mushaboon, Spray, and Pope Harbors, and Taylor, Spry, and Tomlees Bays.	M= 2.0	.20	B
1135	Ship Harbor and Adjacent Anchorages	M= 2.0	.20	B
1411	The Atlantic Coast from Halifax to Haiti, including the Bahamas and Greater Antilles.	D long.= 1.25	.60	B
2129	Jeddore Harbor to Port Dover	M= 1.0	.60	B
941	Halifax to New York, with Roseway, Le Have, Browns, and Georges Bank, Cashes Ledge, Nantucket Shoals, and the inshore banks.	D long.= 4.5	.70	B
147	Halifax Harbor and Approaches	M= 3.0	.40	B
2534	Halifax Harbor Plan of Halifax Dockyard	M= 6.70 300 yds.= 3.1	.50	B
5268	Bedford Basin	2,000 yds.= 5.76	.30	B
524	Cape Sable to Sambro Island, Sheet I	D lat.=16.1	.40	B

No.	Title and Contents of Chart.	Scale in Inches.	Price.	Index Chart (see back of book).
	NOVA SCOTIA—Continued.			
	East Coast—Continued.			
2130	Port Dover to Port Medway	M= 1.0	$0.60	B
2131	Port Medway to Lockeport Harbor	M= 1.0	.60	B
1106	Port Mouton and Liverpool Bay	M= 1.5	.20	B
2132	Lockeport Harbor to Cape Sable	M= 1.0	.60	B
2370	Shelburne Harbor	M= 3.85	.50	B
	South and West Coast.			
2133	Cape Sable to Yarmouth	M= 1.0	.60	B
2134	Tusket Islands to Brier Island	M= 1.0	.60	B
2135	Saint Mary Bay and Approaches	M= 1.0	.60	B
2136	Gulliver Hole to Port Lorne	M= 1.0	.60	B
	BAY OF FUNDY.			
610	Bay of Fundy, Southern Part	D lat.=16.5	.40	B
1057	Grand Manan Island and Adjacent Coast	M= 1.0	.40	B
1247	Passamaquoddy Bay and Approaches, including Quoddy Roads, Eastport, and the St. Croix River to Calais.	M= 1.0	.50	B
1054	L'Etang Harbor and Approaches, including Bliss and Letite Harbors.	M= 3.0	.30	B
1051	Port St. Andrews, Passamaquoddy Bay	M= 4.0	.10	B
609	Bay of Fundy, Northern Part Plan of Avon River	D lat.=17.0 M= 0.8	.40	B
149	St. John, New Brunswick Plan of Entrance to Harbor	M= 3.3 M= 6.6	.20	B
2693	Petitcodiac River and Cumberland Basin	M= 1.15	.40	B
	UNITED STATES.			
	East Coast.			
941	Halifax to New York, with Roseway, Le Have, Browns, and Georges Bank, Cashes Ledge, Nantucket Shoals, and the inshore banks.	D long.= 4.5	.70	A
1247	Passamaquoddy Bay and Approaches, including Quoddy Roads, Eastport, and the St. Croix River to Calais.	M= 1.0	.50	B
942	Boston to Cape Hatteras	D long.= 4.5	.70	A
943	Cape Hatteras to Cape Canaveral	D long.= 4.5	.60	A
944	Cape Canaveral to Habana, with Straits of Florida and Bahama Banks	D long.= 4.5	.50	A
	BERMUDAS.			
27	Bermuda Islands Plan of Bermuda Islands with Adjacent Banks	M= 0.9 M= 0.15	.50	E
2754	The Narrows and St. Georges Harbor	1,000 yds.= 5.9	.40	E
2791	The Narrows to Grassy Bay	M= 3.97	.50	E
2790	Approach to Grassy Bay and Ireland Island	1,000 yds.= 5.93	.40	E
1495	Great Sound, Bermuda, including Grassy and Port Royal Bays; and Hamilton Harbor.	M= 4.0	.20	E

No.	Title and Contents of Chart.	Scale in Inches.	Price.	Index Chart (see back of book).
	WEST INDIES.			
	The Bahamas.			
1290	The West Indies and Central America, with the Gulf of Mexico and Caribbean Sea.	D long.= 1.25	$0.70	A
944	Cape Canaveral to Habana, with Straits of Florida and Bahama Banks.	D long.= 4.5	.50	E
26*e*	Bahama and Abaco Islands, with the Northwest Providence Channel	D lat.=13.5	.40	E
998	Whale Cay Channel and Green Turtle Cay Anchorage	M= 2.0	.10	E
2499	Pelican Harbor Great Abaco Island, Southern Extremity	M= 3.92 M= 1.0	.30	E
26*a*	The Great Bahama Bank, Great Isaac and Great Stirrup Cays to 23° 40′ N., including the Berry Islands, Andros Island, and the reef to the westward to the Florida Channel.	D lat.=14.7	.50	E
1854	Anchorages and Harbors on the northwest side of the Great Bahama Bank. Great Isaac Anchorage Bimini Islands Barnett Harbor Gun Cay Anchorage South Cat Cay Dollar Harbor Riding Rock Anchorage	..... M= 1.09 M= 1.08 M= 3.0 M= 3.0 M= 3.0 600 yds.= 2.08 M= 3.76	.30	E
1158	Great Stirrup Cay, Berry Islands, including Great Harbor and Northern Part of Great Harbor Cay, and Slaughter Harbor and eastern part of Little Stirrup Cay.	M= 5.0	.10	E
2497	Southern portion of the Berry Islands	M= 1.1	.10	E
26*b*	The Great Bahama Bank, Exuma to New Providence	D lat.=14.8	.50	E
1377	New Providence Island	M= 2.0	.60	E
949	Nassau Harbor	M=16.0	.30	E
1635	Salt Cay Anchorage and Hanover Sound	M= 5.1	.40	E
1611	Douglas Passage and Cochrane Anchorage	M= 2.0	.20	E
1227	Fleeming or Six-Shilling Channel Ship Channel	M= 1.0 M= 3.0	.10	E
1241	Egg Island to Eleuthera Island	M= 2.0	.20	E
1613	Highborn Cut	M= 3.0	.10	E
1612	Wax Cay Cut	M= 5.8	.10	E
1226	Wide Opening, Exuma Sound	M= 3.0	.10	E
2410	Cays Southeast of Andros Island Plans of— Washerwomans Cut Golding Cay Entrance, Andros I	M= 1.1 M= 4.1 M= 1.75	.20	E
26*c*	The Great Bahama Bank, from 23° 40′ N. Latitude to Old Bahama Channel.	D lat.=14.5	.50	E
948	Island of Haiti, with Windward and Mona Passages	D long.= 4.5	.60	E
26*d*	The Great Bahama Bank, Old Bahama Channel to Exuma	D lat.=14.7	.50	E
340	Harbors of Great Exuma Nurse Channel	M= 2.3 M= 3.0	.40	E

No.	Title and Contents of Chart.	Scale in Inches.	Price.	Index Chart (see back of book).
	WEST INDIES—Continued.			
	The Bahamas—Continued.			
1113	Port Nelson, Rum Cay	M= 6.0	$0.10	E
957	Crooked Island Anchorage	M= 4.0	.10	E
1615	Clarence Harbor	M= 3.84	.10	E
2498	Jumentos Cays, Stony Cay to Wet Rock	M= 3.26	.20	E
2409	Man-of-war Channel	M= 1.1	.10	E
341	Raccoon Cut Ragged Islands Anchorage	M= 3.9 M= 2.9	.40	E
1614	Ragged Island Harbor	M= 6.7	.10	E
422	Alfred Sound Mathew Town Road	M= 7.7 M= 3.7	.40	E
1050	Cockburn Harbor	M= 6.0	.10	E
1000	Turks Islands	M= 1.0	.40	E
	GULF OF MEXICO, WEST INDIES, AND CARIBBEAN SEA.			
1290	The West Indies and Central America, with the Gulf of Mexico and Caribbean Sea.	D long.= 1.25	.70	A
	GULF OF MEXICO.			
944	Cape Canaveral to Habana, with Straits of Florida and Bahama Banks.	D long.= 4.5	.50	E
1125	Gulf Coast of the United States, Key West to the Mississippi River.	D long.= 4.5	.60	E
1126	Gulf Coast of the United States, Mississippi River to the Rio Grande.	D long.= 4.5	.60	D
	MEXICO.			
	East Coast, with Adjacent Reefs and Islands.			
2056	East coast of Mexico, Tampico to Progreso	D long.= 4.5	.50	D
1577	Tampico Harbor Plans of— Lobos Island Panuco River	M= 4.0 M= 3.0 M= 0.25	.30	D
1007	Atlantic and Pacific Coasts of Mexico and Central America, San Blas to Panama Canal.	D long.= 1.5	.60	A
2606	Approaches to Vera Cruz and Anton Lizardo Anchorage	M= 1.25	.50	D
2760	Vera Cruz Harbor and Approaches	M= 4.0	.50	D
2273	Port of Vera Cruz	1,000 yds.= 5.9	.30	D
1508	Alvarado Harbor	M= 4.0	.10	D
1048	Coatzacoalcos River	M= 1.0	.10	D
2478	Puerto Mexico (Coatzacoalcos Harbor)	1,000 yds.= 6.0	.40	D
1295	Bay of Campeche	M= 0.25	.50	D
2753	Port of Frontera	2,000 yds.= 3.9	.30	D

No.	Title and Contents of Chart.	Scale in Inches.	Price.	Index Chart (see back of book).
	MEXICO—Continued.			
	East Coast, with Adjacent Reefs and Islands—Continued.			
1225	Laguna de Terminos, Western Entrance	M= 2.0	$0.10	D
1228	Laguna de Terminos, Puerto Real Entrance	M= 4.0	.20	D
1234	Arcas Cays	M= 3.0	.10	D
1239	Obispo Shoals Eastern and Southern Triangles	M= 2.0 M= 2.0	.10	D
1235	Sisal Anchorage and Sisal and Madagascar Reefs	M= 1.0	.20	D
1233	Cay Arenas and Adjacent Reefs	M= 3.0	.10	D
966	Northeast Coast of Yucatan and Campeche Bank	D long.= 4.5	.50	D
1240	Alacran Reef Alacran Port	M= 0.5 M= 3.0	.10	D
1379	Mugeres Harbor, Yucatan	M= 1.5	.20	D
2324	Port Morelos, Yucatan	M= 4.0	.10	D
1380	Ascension and Espiritu Santo Bays, Yucatan Plan of Cozumel Island	M= 1.0 M= 0.25	.50	D
1072	Chinchorro Bank Chinchorro Anchorages	M= 1.0 M= 3.0	.30	D
	CENTRAL AMERICA.			
	East Coast.			
394	Serrana Bank to Chinchorro Bank and the Coast of Honduras	D long.= 4.5	.50	D
945	Cape Gracias á Dios to Gulf of Darien, including coasts of Nicaragua, Costa Rica, and Panama.	D long.= 4.5	.50	D
	Off-Lying Banks and Islands.			
1374	Serrana Bank Roncador Bank Plan of South Cay Channel Plan of North Cay	M= 1.0 M= 1.0 M= 3.0 100 yds.= 0.5	.30	D
1372	Old Providence Island	M= 1.0	.20	D
1371	Catalina Harbor, Old Providence Island	M= 4.0	.10	D
2077	St. Andrews Island Southwest Cove Courtown Cays Albuquerque Cays	M= 2.46 1,000 yds.= 3.87 M= 0.98 M= 0.98	.30	D
5170	Swan Islands Anchorage	M= 7.3	.20	D
	BRITISH HONDURAS.			
1120	Bay and Gulf of Honduras and Approaches, including the reefs from Zapotillos Cays to Belize, and Lighthouse and Glover Reefs, and Turneffe Island.	D lat.=15.0	.30	D
1799	Belize Harbor	M= 1.79	.50	D
1497	Negro Head to Turneffe Cays Plan of Queen Cay Entrance	M= 0.6 M= 1.8	.50	D
1496	Gulf of Honduras with Zapotillos Cay	M= 0.6	.50	D
1576	Honduras Bay (Amatique Gulf)	M= 2.0	.50	D

No.	Title and Contents of Chart.	Scale in Inches.	Price.	Index Chart (see back of book).
	GUATEMALA.			
	East Coast.			
1973	River Dulce	M= 1.0	$0.20	D
1974	Gulf of Dulce	M= 1.0	.20	D
1574	Port Livingston and Approaches to Dulce River	M= 8.0	.30	D
1575	Santo Tomas Bay, with Puerto Barrios and Santo Tomas Anchorage	M= 6.0	.50	D
1573	Hospital Bight	M= 4.0	.20	D
	HONDURAS.			
1572	Port Cortes	M= 4.0	.40	D
1641	Utilla Island Plan of Salmedina Shoal	M= 1.95 M= 1.95	.20	D
999	Plans in Roatan Island Coxen Hole Port Royal Harbor	 M= 2.0 M= 3.0	.10	D
1643	Bonacca Islaud	M= 2.0	.20	D
2074	Mouth of the Patuca River and Approaches	100 yds.= 0.75	.50	D
	NICARAGUA.			
	East Coast.			
2787	Cape Gracias á Dios, Port and Approaches	M= 2.5	.20	D
2701	Bluefields Bluff to Man-of-war Cays	M= 0.5	.50	D
1517	Pearl Cays and Approaches to Pearl Cay Lagoon Little Corn Island Great Corn Island	M= 1.0 M= 1.5 M= 1.5	.40	D
1510	Entrance to Pearl Cay Lagoon	M= 4.0	.30	D
2702	San Juan del Norte (Greytown) to Bluefields Bluff	M= 0.5	.50	D
1858	Bluefields Lagoon Sketch of Back Channel, above Bluefields Lagoon	M= 5.94 M= 1.74	.60	D
2405	Monkey Point Harbor	M= 6.1	.30	D
1186	San Juan del Norte or Greytown	M= 4.0	.20	D
	COSTA RICA.			
	East Coast.			
1293	Port Limon Plan of Port Vargas	1,000 yds.= 6.0 M= 1.0	.30	D
	REPUBLIC OF PANAMA.			
	North Coast.			
1384	Almirante Bay and Chiriqui Lagoon	M= 1.0	.70	D
2535	Boca del Drago (Northwestern Passage into Almirante Bay)	M= 6.0	.50	D
2538	Boca del Toro (Northeastern Passage into Almirante Bay)	M= 6.0	.60	D
2536	Almirante Bay, Northwestern Part	M= 4.0	.50	D
2537	Almirante Bay, Southwestern Part	M= 4.0	.40	D
2539	Almirante Bay, Eastern Part	M= 4.0	.60	D

No.	Title and Contents of Chart.	Scale in Inches.	Price.	Index Chart (see back of book).
	REPUBLIC OF PANAMA—Continued.			
	North Coast—Continued.			
2540	Crawl Cay Channel	M= 6.0	$0.60	D
2541	Almirante Bay, Southeastern Part	M= 4.0	.60	D
	CANAL ZONE.			
	North Coast.			
5002	Approaches to Panama Canal	M= 0.5	.50	E
5000	The Panama Canal, Limon Bay to Gamboa Reach	M= 1.8	.30	E
5001	The Panama Canal, Gamboa Reach to Panama Bay	M= 1.8	.30	E
	REPUBLIC OF PANAMA.			
	North Coast.			
5258	Colon to Nombre de Dios	M= 1.5	.60	E
2213	Porto Bello and Buenaventura Cove	2,000 yds.= 7.8	.40	E
5003	Nombre de Dios to Brava Point	M=0. 5	.50	E
2160	Nombre de Dios Bay and Playa de Damas Roads	1,000 yds.= 3.6	.20	E
5259	Nombre de Dios to San Blas Point	M= 1.5	.60	E
2770	Gulf of San Blas, including Mandinga Harbor	M= 2.50	.50	E
2771	San Blas Point to Concepcion Bay	M= 1.5	.60	E
5260	Concepcion Bay to Brava Point	M= 1.5	.60	E
2162	Pinos Island Anchorage	1,500 yds.= 5.72	.10	E
383	Caledonia Harbor and Port Escocés	M= 2.4	.40	E
984	Port Carreto	M= 3.0	.10	E
	COLOMBIA.			
	North Coast.			
964	Gulf of Darien to Puerto Cabello	D long.= 4.5	.70	E
985	Candelaria Bay	M= 2.0	.10	E
1405	Colombia Bay, Gulf of Darien	M= 2.0	.10	E
986	Port Cispata	M= 0.5	.10	E
978	Cartagena Harbor	M= 2.0	.20	E
925	Savanilla Harbor Plan of Puerto Colombia Pier	M= 2.0 1,000 yds.= 3.35	.10	E
1378	Santa Marta Bay	M= 6.0	.10	E
987	Bahia Honda	M= 1.0	.10	E
	VENEZUELA AND OFF-LYING ISLANDS.			
2319	Coast of Venezuela, Puerto Cabello to Orinoco River and the West India Islands, Trinidad to Martinique.	D long.= 4.5	.60	E
1087	Estanques Bay	M= 6.0	.10	E

No.	Title and Contents of Chart.	Scale in Inches.	Price.	Index Chart (see back of book).
	VENEZUELA AND OFF-LYING ISLANDS—Continued.			
2154	Anchorages off the Coast of Venezuela			
	Orangestadt (Oranjestad) to North Point Aruba Island	M= 1.5	$0.10	E
	Little Curaçao Island	M= 2.5		
	Kralendijk Road (El Puerto), Bonaire Island	M= 1.5		
821	Orangestadt Harbor, Aruba Island	M= 9.2	.10	E
1049	Santa Ana Harbor, Curaçao Island	M= 6.0	.10	E
1245	Spanish Water, Spanish Haven, and Caracas Bay, Caraçao Island	100 yds.= 1.0	.30	E
2034	Anchorages on the Coast of Venezuela			
	Port El Roque, Los Roques	M= 2.0		
	San Juan Bay, Coro	M= 0.66		
	Tucacas, Caracas	1,000 yds.= 2.5		
	Poet Mochima, Cumana	M= 2.7		
	Laguna Grande del Obispo, Gulf of Cariaco	2,000 yds.= 3.1	.30	E
	Esmeralda Bay, Paria	M= 1.0		
	San Juan Griego, Margarita Island	M= 1.0		
	Pampatar and Port Moreno, Margarita Island	M= 2.42		
	Puerto Santo Bays, Paria	M= 2.25		
	Unare Bay, Paria	M= 4.0		
1698	Orchilla Island and Harbor	M= 1.7	.10	E
1481	Port Chichirivichi	M= 2.0	.10	E
991	Puerto Cabello	M= 2.0	.10	E
988	Port Turiamo	M= 3.0	.10	E
1349	La Guaira (Port of Caracas)	100 yds.= 1.0	.20	E
989	Corsarios Bay	M= 2.0	.10	E
1511	Carenero Harbor	1,000 yds.= 3.0	.10	E
1505	Port of Barcelona, Guzman Blanco Bay	M= 2.0	.10	E
1324	Guanta Harbor	1,000 yds.=10.0	.20	E
	Plan of Approaches to Guanta Harbor	M= 1.47		
2035	Margarita Island and Gulf of Cariaco	M= 0.4	.20	E
	Plan of Guamache Bay	M= 1.95		
990	Cumana Anchorage	M= 2.0	.20	E
1062	Coche Island Anchorage	M= 2.0	.10	E
2146	La Mar Bay, Margarita Island	M= 2.0	.10	E
1692	Carupano Bay	M= 6.0	.20	E
1810	Maturin Bar and Approach to San Juan River	M= 2.0	.30	E
1811	San Juan River from its Mouth to Guarapichi River	M= 2.0	.20	E
1812	San Juan River from Guarapichi River to Guanoco River	M= 2.0	.20	E
1813	Guanoco River from its Mouth to the Railroad Bridge	M=10.0	.30	E
	VENEZUELA.			
	Orinoco River.			
968	Orinoco River to Maraca Island	D long.= 4.5	.70	F
1623	The Orinoco River, Bóca Grande and Bar	M= 1.0	.40	E
1624	The Orinoco River	M= 1.0	.30	E

No.	Title and Contents of Chart.	Scale in Inches.	Price.	Index Chart (see back of book).
	VENEZUELA—Continued.			
	Orinoco River—Continued.			
1625	The Orinoco River	M= 1.0	$0.30	E
2109	Caño Imataca, or Rio Corosimo	M= 4.01	.30	E
1626	The Orinoco River	M= 1.0	.30	E
1627	The Orinoco River	M= 1.0	.30	E
1628	The Orinoco River	M= 1.0	.30	E
1629	The Orinoco River	M= 1.0	.30	E
	CUBA.			
2145	The Island of Cuba	D long.= 4.5	.70	E
	North Coast.			
5157	Santa Lucia Bay	M= 6.0	.40	E
2297	Port Mariel to Gobernadora Point	M= 1.0	.40	E
2209	Bahia Honda	M= 7.3	.50	E
2210	Port Cabañas	M= 6.0	.50	E
2298	Habana to Port Mariel	M= 1.0	.40	E
520*b*	Port Mariel	M= 2.9	.10	E
307	Habana Harbor	1,000 yds.= 4.76	.....	E
1417	Port Matanzas	M= 3.53	.20	E
520*a*	Cárdenas and Santa Clara Bays, and Anchorage formed by Piedras, Mono, and Monita Cays.	M= 0.8	.20	E
1311	Port Sagua la Grande	M= 2.0	.40	E
270	Cay Confites Anchorage Cay Francés Anchorage Also Puerto Frances, Isla de Pinos; South Coast of Cuba	M= 1.2 M= 1.2 M= 1.35	.10	E
1883	Nuevitas Bay Plan of the Channel	M= 1.8 M= 3.65	.50	E
520*c*	Port Manati Port Nuevas Grandes	M= 1.1 M= 1.7	.10	E
1971	Approaches to Puerto Padre Plan of Entrance Channel	M= 4.0 1,000 yds.= 3.0	.60	E
1970	Port Padre Plan of Entrance Channel	M= 4.0 1,000 yds.= 3.0	.60	E
2331	Port Gibara to Port Vita	M= 2.0	.50	E
1882	Port Gibara	M= 7.3	.30	E
158	Port Jururu	M= 7.8	.10	E
159	Vita or Bita	M= 5.9	.10	E
519*a*	Port Yaguaneque Port Cananova Port Sama Port Naranjo	M= 4.4 M= 3.7 M= 6.1 M= 3.2	.10	E

No.	Title and Contents of Chart.	Scale in Inches.	Price.	Index Chart (see back of book).
	CUBA—Continued.			
	North Coast—Continued.			
1862	Banes Bay	M= 3.62	$0.40	E
1884	Nipe Bay	M= 2.5	.50	E
1991	Livisa and Cabonico Bays	M= 3.65	.50	E
1990	Entrance to Port Tanamo	1,000 yds.= 7.2	.30	E
1989	Port Tanamo	M= 4.0	.40	E
518*b*	Port Cebollas	M= 2.8	.10	E
518*a*	Jaragua Anchorage	M= 5.4	.10	E
	Yamaniguey and Cañete Anchorages	M= 2.7		
	Cayo Moa	M= 2.7		
377*a*	Plans of Harbors in Cuba		.20	E
	Yumuri Bay	M= 4.6		
	Port Mata	M= 4.6		
	Port Boma	M= 4.6		
	Port Baracoa and Miel Bay	M= 4.6		
	Port Maravi	M= 4.6		
	Port Sigua	M= 4.6		
	Port Aguacate	M= 4.6		
	Port Cueva	M= 4.6		
	Port Bay	M= 4.6		
	Port Naguarage	M= 4.6		
	Port Navas	M= 4.6		
	Port Cayaguaneque	M= 4.6		
	Port Taco	M= 4.6		
	South Coast.			
2610	Cape Maysi to Guantanamo Bay	M= 0.5	.60	E
5160	Approaches to Guantanamo Bay, Imia Bay to Port Nima Nima	M= 0.5	.50	E
2667	Port Baitiqueri	1,000 yds.= 6.0	.20	E
	Port Hatibonico	1,000 yds.= 6.0		
2668	Entrance to Yateras River	1,000 yds.= 6.0	.20	E
2669	Port Escondido	1,000 yds.= 6.0	.40	E
1857	Guantanamo Bay	M= 3.0	.50	E
2644	Guantanamo Bay from Entrance to Caimanera	M= 5.2	.60	E
2642	Guantanamo Speed Trial Courses	M= 5.3	.60	E
2611	Guantanamo Bay to Chirivico Harbor	M= 0.5	.60	E
1816	Daiquiri Bay	100 ft.= 1.0	.20	E
2485	Siboney	1,500 yds.= 7.5	.10	E
1856	Santiago Harbor	1,000 yds.= 3.6	.50	E
2607	Port Cabanas	1,000 yds.= 7.2	.20	E
	Port Nima Nima	1,000 yds.= 7.6		
1881	Chirivico Harbor	M=14.6	.30	E
2612	Chirivico Harbor to Cape Cruz	M= 0.5	.60	E
1196	El Portillo	M= 1.4	.20	E
2138	Pilon Harbor (Ensenada de Mora)	M= 6.26	.50	E

No	Title and Contents of Chart.	Scale in Inches.	Price.	Index Chart (see back of book).
	CUBA—Continued.			
	South Coast—Continued.			
2613	Cape Cruz to Santa Cruz del Sur, including Gulf of Guacanayabo	M= 0.5	$0.50	E
2143	Cape Cruz to Balandras Cays Balandras Cays to Manzanillo	M= 1.5 M= 0.75	.50	E
2662	Niquero Bay and Approaches Plan of Approaches to Beliz, including Guanito Bay and Limones River.	M= 5.0 M= 3.0	.50	E
2657	Gulf of Guacanayabo, Manzanillo to Santa Cruz del Sur	M= 0.75	.50	E
2663	Approaches to Manzanillo	M= 3.5	.60	E
2178	Santa Cruz del Sur	M= 1.82	.50	E
2614	Santa Cruz del Sur to Jucaro Plan of Caballones Channel	M= 0.5 M= 1.5	.60	E
2777	Leviza Channel to Pingue Channel, including Rancho Viejo and East Channels.	M= 1.82	.60	E
2778	Rancho Viejo and Pingue Channels	M= 3.0	.60	E
2779	Pingue Channel to Arenas Cay	M= 1.0	.50	E
2781	Jucaro and Approaches	M= 1.5	.50	E
2615	Jucaro to Manati River	M= 0.5	.50	E
2780	Caballones Channel to Breton Channel	M= 1.0	.50	E
2782	Charcas Shoal to Manati River	M= 1.0	.50	E
5156	Tunas de Zaza and Approaches	M= 2.0	.60	E
2783	Ports Casilda and Masio, and Approaches	M= 2.5	.50	E
2616	Tunas de Zaza to Cienfuegos Bay	M= 0.5	.50	E
5158	River Entrances—South Coast of Cuba— Guajimico River San Juan River Yaguanabo River Cañas and Guaurabo Rivers Gavilan River Hondo River	 600 yds.= 3.0 600 yds.= 6.0 1,000 yds.= 4.0 1,000 yds.= 4.0 1,000 yds.= 4.0 1,000 yds.= 4.0	.20	E
2098	Cienfuegos Bay	M= 2.95	.40	E
2097	Entrance to Cienfuegos Bay	1,000 yds.= 5.42	.50	E
2099	Cienfuegos Harbor	1,000 yds.= 6.15	.40	E
2470	Cochinos Bay Plans of— Caleto Avalo Caleta Rosario	M= 1.0 300 yds.= 4.5 300 yds.= 4.5	.20	E
270	Puerto Frances, Isla de Pinos Also— Cay Confites, North Coast of Cuba Cay Frances Anchorage, North Coast of Cuba	M= 1.35 M= 1.2 M= 1.2	.10	E
2057	Anchorages in Corrientes Bay Cape Corrientes Anchorage Meyer Anchorage	 3,000 yds.= 8.85 1,000 yds.= 5.0	.20	E

No.	Title and Contents of Chart.	Scale in Inches.	Price.	Index Chart (see back of book).
	JAMAICA.			
373	Jamaica and Adjacent Coasts of Cuba and Haiti, including Pedro and Rosalind Banks.	D long.= 4.5	$0.50	E
347	Jamaica	D lat.= 15.0	.40	E
	North Coast.			
349	Harbors on the Coast of Jamaica			
	Carlisle Bay, South Coast	M= 1.9		
	Blewfields Anchorage, South Coast	M= 2.3		
	Green Island Harbor	M= 4.0		
	St. Lucea Harbor	M= 3.9		
	Mosquito Cove	M= 3.9	.20	E
	Montego Bay	M= 3.9		
	Rio Bueno Harbor	M= 4.4		
	Dry Harbor	M= 3.9		
	Port Maria	M= 3.9		
	Manchioneal Harbor, East Coast	M= 3.9		
1288	Falmouth Harbor	M= 8.0	.10	E
1287	St. Ann Bay	M= 6.0	.10	E
	Ocho Rios Bay	M= 3.0		
2571	Ora Cabeza Bay	1,000 yds.= 3.7	.10	E
	Negril Bay and Harbor, West Coast	M= 1.0		
1289	Annatto Bay	M= 6.0	.10	E
1286	Port Antonio	M= 6.0	.10	E
	Hope Bay Anchorage	1,000 yds.= 5.0		
	South Coast.			
1782	Morant Point to Port Royal	M= 0.71	.50	E
	Plan of Morant Cays	M= 1.0		
708	Port Morant	M= 5.8	.10	E
719	Morant Bay	M= 1.9	.10	E
348	Port Royal and Kingston Harbors and Approaches	M= 2.5	.40	E
2789	Port Royal and Kingston Harbors	M= 5.5	.50	E
1683	Port Royal to Pedro Bluff, including Portland Bight	M= 1.25	.50	E
5350	Pedro Bank and Adjacent Coast of Jamaica	M= 0.23		
	Plans of—			
	Northeast Cay	M= 1.5	.30	E
	Middle and Southwest Cays	M= 1.5		
	Banner Reef	M= 1.5		
1783	Pedro Bluff to South Negril Point	M= 0.75	.40	E
1297	Black River Anchorage	M= 2.0	.10	E
1296	Savannah La Mar Anchorage	M= 3.0	.10	E
	NAVASSA AND THE CAYMANS AND BANKS TO THE SOUTHWARD OF JAMAICA.			
373	Jamaica and Adjacent Coasts of Cuba and Haiti, including Pedro and Rosalind Banks.	D long.= 4.5	.50	E
43	Grand Cayman	M= 0.9	.30	E
	Lesser Caymans	M= 0.9		
	Georgetown Anchorage, Grand Cayman	M= 2.8		
1489	Serranilla Bank	M= 0.9	.30	E

No.	Title and Contents of Chart.	Scale in Inches.	Price.	Index Chart (see back of book).
	NAVASSA AND THE CAYMANS AND BANKS TO THE SOUTHWARD OF JAMAICA—Continued.			
1488	Bajo Nuevo, or New Bore	M= 1.0	$0.20	E
1487	Island of Navassa	M= 6.0	.10	E
	ISLAND OF HAITI.			
948	Island of Haiti, with Windward and Mona Passages	D long.= 4.5	.60	E
	REPUBLIC OF HAITI.			
	North Coast.			
2646	Monte Cristi to Tortuga Island	M= 0.5	.60	E
953	Plans on the Northwest Coast of Haiti		.10	E
	Juan Rabel Anchorage	M= 3.3		
	Moustique Bay	M= 5.8		
	Port à l'Ecu	M= 5.8		
	Tierra Baja Road, Tortuga Island	M= 3.0		
	Chouchou and Salt River Bays	M= 5.4		
5250	Port Paix	1,500 yds.= 7.5	.20	E
5251	Acul Bay and Approaches	M= 3.5	.50	E
1231	Cape Haitien Harbor	M= 4.0	.20	E
	Fond La Grange	M= 5.9		
2445	Monte Cristi Bank and Fort Liberté, Manzanillo, and Monte Cristi Bays.	M= 1.25	.50	E
2300	Fort Liberté Bay	M= 5.0	.40	E
	Plan of Channel Entrance	2,000 yds.= 8.0		
	DOMINICAN REPUBLIC.			
	North Coast.			
2647	Cape Macoris to Monte Cristi	M= 0.5	.60	E
2299	Manzanillo Bay and Approaches	M= 4.0	.50	E
2287	Monte Cristi Bay	2,000 yds.= 8.0	.30	E
2384	Port Plata	M= 7.1	.10	E
2448	Port Bergantin	1,500 yds.= 7.5	.10	E
2648	Cape Samana to Cape Macoris	M= 0.5	.60	E
2163	Port Sosua	1,000 yds.= 6.0	.10	E
1269	Port Cabaret	M= 8.0	.10	E
2261	Port Jackson	2,000 yds.= 8.0	.30	E
2649	Cape Engaño to Cape Samana	M= 0.5	.50	E
2260	Port Rincon	M= 2.0	.20	E
917	Samana Bay	M= 1.2	.60	E
	Plans of—			
	Barracota River	M= 3.5		
	Yuna River	M= 5.0		
1169	Port Santa Barbara (Samana Bay)	M= 5.0	.50	E
1307	Sanchez Roads (Samana Bay)	M= 4.0	.10	E

No.	Title and Contents of Chart.	Scale in Inches.	Price.	Index Chart (see back of book).
	DOMINICAN REPUBLIC—Continued.			
	South Coast.			
2650	Saona Island to Cape Engaño	M= 0.5	$0.50	E
2106	Catalinita and Yuma Bays, with their Approaches, including Saona Island.	M= 1.0	.50	E
2651	Santo Domingo to Saona Island	M= 0.5	.50	E
2251	Catalina Island Anchorage	1,500 yds.= 7.42	.10	E
2772	Romana River and Entrance Plan of Romana River	2,000 yds.= 8.0 500 yds.= 9.0	.20	E
2253	San Pedro de Macoris	2,000 yds.= 9.0	.30	E
2652	Barahona to Santo Domingo	M= 0.5	.60	E
2283	Santo Domingo Harbor Plan of Ozama River	2,000 yds.=10.0 2,000 yds.=30.0	.30	E
2664	Caldera Bay	2,000 yds.= 6.0	.30	E
2247	Port Viejo de Azua, Ocoa Bay	2,000 yds.=10.0	.20	E
2380	Barahona Harbor, Neiva Bay	1,500 yds.=13.5	.50	E
2653	Jacmel Bay to Barahona	M= 0.5	.70	E
	REPUBLIC OF HAITI.			
	South Coast.			
2654	Aux Cayes to Jacmel Bay	M= 0.5	.50	E
2635	Jacmel Bay	2,000 yds.= 6.0	.30	E
2609	Aux Cayes to Aquin Bay	M= 1.5	.60	E
2638	Aquin and English Bays	M= 4.0	.50	E
2639	St. Louis, Mesle, and Flamand Bays	M= 4.0	.60	E
2608	Aux Cayes Bay	M= 3.0	.60	E
	West Coast.			
2655	Baradaires Bay to Aux Cayes	M= 0.5	.60	E
2666	Port Salut Anchorage	2,000 yds.= 6.0	.20	E
2661	Anchorages on West Coast of Haiti: Tiburon Bay Bigie and La Croix Bays Nault and Hospital Bays Dame Marie Bay	 1,000 yds.= 6.0 1,000 yds.= 6.0 1,000 yds.= 3.5 2,000 yds.= 3.5	.30	E
2333	Jeremie Bay	1,000 yds.= 6.2	.10	E
2759	Cayemites Bay	M= 2.5	.50	E
2758	Baradaires Bay	M= 3.5	.50	E
2656	St. Marc Channel to Baradaires Bay	M= 0.5	.60	E
2591	Miragoane Bay	M= 7.2	.50	E
2756	Petit Goave Bay	2,000 yds.= 7.7	.30	E
2660	Port au Prince	M= 4.0	.40	E

No.	Title and Contents of Chart.	Scale in Inches.	Price.	Index Chart (see back of book).
	REPUBLIC OF HAITI—Continued.			
	West Coast—Continued.			
2645	Tortuga Island to St. Marc Channel	M= 0.5	$0.60	E
2640	St. Marc Bay	M= 1.9	.30	E
2774	Grand Pierre Bay	M= 3.0	.20	E
2757	Gonaives Bay	M= 3.65	.50	E
950	St. Nicolas Mole	M= 2.8	.10	E
	PORTO RICO TO TRINIDAD.			
2318	The West India Islands, Haiti to St. Lucia	D long.= 4.5	.60	E
	Virgin Islands.			
1002	Anegada Passage, with St. Thomas, St. John, Tortola, Virgin Gorda, Anegada, St. Croix, Sombrero, Anguilla, St. Martin, and St. Bartholomew Islands.	D lat.=15.0	.40	E
2086	Hurricane Hole, Coral Bay, St. John	1,000 yds.= 6.0	.10	E
137	Road Harbor, Tortola Island	M= 5.8	.20	E
3904	Tortola to Anegada	M= 1.05	.50	E
569	Gorda Sound, Virgin Gorda Island	M= 5.7	.20	E
1409	Frederiksted Road, St. Croix	M= 6.0	.20	E
1058	Christiansted Harbor and Approaches, St. Croix	M= 5.0	.10	E
2090	Christiansted Harbor, St. Croix	1,000 yds.=10.95	.30	E
	Islands between Virgin Islands and Antigua.			
1002	Anegada Passage, with St. Thomas, St. John, Tortola, Virgin Gorda, Anegada, St. Croix, Sombrero, Anguilla, St. Martin, and St. Bartholomew Islands.	D lat.=15.0	.40	E
371*b*	Sombrero Island	M= 4.3	.10	E
1834	Anguilla, St. Martin, and St. Bartholomew Islands	M= 0.42	.20	E
371*a*	Ports in the Antilles			
	Crocus Bay, Anguilla Island	M= 1.9	.20	E
	Grande Bay, St. Martin Island	M= 3.8		
	Marigot Bay, St. Martin Island	M= 3.8		
	Oyster Pond, St. Martin Island	M= 5.7		
	Gustaf Harbor, St. Bartholomew Island	M= 5.7		
1484	Island of Barbuda	M= 1.0	.40	E
1011	St. Eustatius, St. Christopher, Nevis, and Montserrat Islands	M= 0.5	.50	E
	Plans of—			
	Orange Town Anchorage	M= 6.0		
	Plymouth Anchorage	M= 4.0		
	Basseterre Anchorage	M= 3.18		
	Saba Island	M= 1.3		
	Aves Island	M= 1.2		
	Antigua.			
1004	Island of Antigua	M= 1.5	.50	E
1840	St. John Harbor and Approaches	M= 3.95	.40	E
366	Falmouth and English Harbors	M= 8.7	.20	E

No.	Title and Contents of Chart.	Scale in Inches.	Price.	Index Chart (see back of book).
	PORTO RICO TO TRINIDAD—Continued.			
	Guadeloupe.			
363	Guadeloupe and Adjacent Islands, including Marie Galante, Desirade, and The Saintes.	M= 0.5	$0.50	E
1059	Port du Moule, Grande Terre Island	M=22.0	.10	E
1082	Galet Anchorage, Desirade Island	M= 6.0	.10	E
1073	St. Francois Anchorage, Grande Terre	1,000 yds.= 9.0	.10	E
1086	St. Anne Anchorage, Grande Terre	M=18.0	.10	E
364	Approaches to Pointe à Pitre, Grande Terre Plan of Petit Havre	M= 2.6 M= 2.6	.20	E
1083	Port St. Marie, Basseterre Island	M= 6.0	.10	E
532	West Coast of Marie Galante Plan of Port of Grand Bourg	M= 2.7 M=14.1	.40	E
362	The Saintes	M= 4.7	.20	E
1063	Basseterre Roads	M= 6.0	.20	E
1065	Port Louis, Grande Terre Island	M= 5.0	.10	E
	Dominica.			
1318	Island of Dominica	M= 1.0	.40	E
513	Prince Rupert Bay Roseau Roads and Woodridge Bay	M= 3.0 M= 6.1	.20	E
	Martinique.			
2319	Coast of Venezuela, Puerto Cabello to Orinoco River and the West India Islands, Trinidad to Martinique.	D long.= 4.5	.60	E
1009	Martinique	M= 1.0	.50	E
1064	La Trinité Bay	M= 4.0	.10	E
1021	Cul-de-Sac Marin	M= 4.0	.10	E
1022	Fort de France Bay (Fort Royal Bay)	M= 4.0	.20	E
1020	St. Pierre Roadstead	M= 8.0	.10	E
	St. Lucia.			
1261	Island of St. Lucia	M= 1.0	.50	E
1154	Vieux Fort Bay	M= 4.0	.20	E
1165	Port Castries	M=15.0	.30	E
1166	Anchorages in the Island of St. Lucia Grand Cul-de-Sac Bay Marigot Harbor	 M= 8.0 M=14.0	.10	E
	Barbados.			
1010	Island of Barbados Plan of Carlisle Bay	M= 1.0 M= 4.0	.40	E
	St. Vincent.			
1279	Island of St. Vincent	M= 1.0	.30	E
1161	Kingstown, Greathead, and Calliaqua Bays	M= 4.0	.20	E

No.	Title and Contents of Chart.	Scale in Inches.	Price.	Index Chart (see back of book).
	PORTO RICO TO TRINIDAD—Continued.			
	Grenadines.			
1640	The Grenadines, Carriacou to Bequia	M= 1.0	$0.50	E
	Plan of Tobago Cays Anchorages	M= 3.0		
358	Admiralty Bay, Island of Bequia	M=19.3	.40	E
	Grenada.			
1316	Island of Grenada	M= 1.0	.60	E
	Plans of—			
	St. George Harbor	M= 7.0		
	South Coast of Grenada, from Prickly Point to Bacaye Harbor	M= 3.0		
	Northeast Point of Grenada and Adjacent Islands	M= 3.0		
	Tobago.			
1618	Tobago Island	M= 1.0	.60	E
355	Scarborough or Rockly Bay	M= 5.7	.50	E
	Courland Bays	M= 2.9		
	East end of Tobago Island	M= 2.9		
	Trinidad.			
1005	Trinidad Island	M= 0.4	.60	E
2115	Port of Spain	M= 5.0	.50	E
	Eastern Part of Dragons Mouth, Bocas de Dragos	M= 1.65		
135	Anchorage of San Fernando	M= 2.0	.20	E
1963	Serpent's Mouth (Boca de la Sierpe of Columbus)	M= 1.5	.50	E
1964	Eastern and Middle Channels of Serpent's Mouth	M= 3.93	.20	E

SECTION III.

SOUTH ATLANTIC OCEAN:

Coast and Islands, west of the 30th Meridian, except Magellan Strait, Tierra del Fuego, and the Islands in the immediate vicinity.

No.	Title and Contents of Chart.	Scale in Inches.	Price.	Index Chart (see back of book).
	VENEZUELA—GUIANA.			
968	Orinoco River to Maraca Island	D long.= 4.5	$0.70	F
	GUIANA.			
1155	Approaches to the Demerara and Essequibo Rivers	M= 0.5	.40	F
1168	Georgetown, and Mouths of Demarara and Essequibo Rivers, British Guiana	M= 1.5	.50	F
1513	Entrance to Corentyn River Entrances to the Coppename and Saramacca Rivers	M=11.5 M= 0.25	.10	F
1512	Approaches to Nickerie River, Corentyn River	M= 4.0	.20	F
1271	Surinam River, Dutch Guiana	M= 2.0	.30	F
1238	Maroni and Mana Rivers	M= 1.0	.40	F
1298	Salut Islands	M= 4.0	.10	F
2598	Approaches to Cayenne	M= 0.8	.20	F
	BRAZIL.			
	Amazon River.			
969	Maraca Island to Parnahiba River	D long.= 4.5	.60	F
886	Maraca Island to San João Islands	D long.= 6.0	.60	F
887	Mouth of Pará River (eastern branch of Amazon) with Approaches to Pará, Sheet I. Pará to Santa Cruz Island Plan of Goiabal Shoals	M= 0.3 M= 0.3 M= 2.5	.50	F
1375	Channel to Pará, Pará River	M= 1.5	.40	F
888	Santa Cruz Island to Vieira Branch, Sheet II	M= 0.3	.50	F
889	Vieira Branch to Maracas Islands, Sheet III	M= 0.3	.50	F
890	Maracas Island to Villa Bella, Sheet IV Plan of Anchorage off Santa Anna	M= 0.3 M= 3.0	.50	F
891	Villa Bella to Serpa, Sheet V	M= 0.3	.50	F
892	Serpa to Manaos, Sheet VI	M= 0.3	.50	F
1926	The Amazon River, and tributaries, Para to Iquitos	D lat.= 3.3	.90	F
	Madeira River.			
893	Mouth of the Madeira to Trocaná Island, Sheet I	M= 0.75	.50	F
894	Trocaná Island to Mataura Island, Sheet II Plan of Rocks off Orua Island	M= 0.75 M= 1.7	.50	F

No.	Title and Contents of Chart.	Scale in Inches.	Price	Index Chart (see back of book)
	BRAZIL—Continued.			
	Madeira River—Continued.			
895	Mataura Island to Tapurú Island, Sheet III	M= 0.75	$0.50	F
896	Tapurú Island to Veados Island, Sheet IV	M= 0.75	.50	F
897	Veados Island to San Antonio, Sheet V	M= 0.75	.50	F
	Plans of—			
	San Antonio and Approaches	M=20.0		
	Rocks off Abelhas	M= 2.9		
	Coast and Harbors.			
969	Maraca Island to Parnahiba River	D long.= 4.5	.60	F
886	Maraca Island to San João Islands	D long.= 6.0	.60	F
2076	Ports of the North Coast of Brazil		.20	F
	Port Timonha	M= 2.93		
	Port Camocin	M= 2.93		
	San João Islands Anchorage	M= 1.0		
1364	The Approaches to Maranhão	M= 0.5	.40	F
970	Parnahiba River to Pernambuco	D long.= 4.5	.60	F
480	Plans on the North Coast of Brazil		.20	F
	Tutoia Bar	M= 0.5		
	Amarraçao Bar	M= 1.5		
1163	Ceara Bay	M= 4.0	.20	F
481	St. Roque Reefs and Channel	M= 1.0	.40	F
1503	Natal to Pernambuco	D long.=14.5	.40	F
1313	Port Natal (entrance to the Rio Grande do Norte)	M= 4.0	.20	F
1309	Port Cabadello (entrance to the Rio Parahiba do Norte)	M= 4.0	.20	F
1504	Pernambuco to Rio San Francisco do Norte	D long.= [illegible].5	.50	F
982	Roadstead of Pernambuco	M= 4.0	.20	F
	Plan of Port Pernambuco	M= 8.0		
	Off-lying Islands.			
537	Islands off the Coast of Brazil		.20	F
	St. Paul Rocks	M= 3.0		
	As Rocas	M= 1.1		
	Fernando Noronha	M= 2.17		
	Trinidad Island	M= 1.73		
	Trinidad and Martin Vaz Islands	M= 0.4		
	Martin Vaz Islets	M= 1.74		
	Coast and Harbors.			
1330	Pernambuco to Itacolomis Reef	D long.= 4.5	.50	F
1524	Port Tamandarè	M= 4.0	.10	F
1276	Port Macéio	M= 2.0	.10	F
1670	Rio San Francisco do Norte to Garcia de Avila Tower	D lat.=14.49	.50	F
1527	Port Aracaju	M= 2.9	.20	F
1522	Bahia to Ilhéos Anchorage	D lat.=14.62	.50	F
1325	Bahia de Todos os Santos	M= 1.0	.40	F

No.	Title and Contents of Chart.	Scale in Inches.	Price.	Index Chart (see back of book).
	BRAZIL—Continued.			
	Coast and Harbors—Continued.			
975	Port of Bahia	M= 2.0	$0.30	F
1520	Port Camamu	M= 2.0	.30	F
1671	Ilhéos Anchorage to Comoxatiba Point	D lat.=14.78	.50	F
484	Ports on the Coast of Brazil			
	Ilhéos Anchorage	2,000 yds.= 6.0	.30	F
	Cabral and Santa Cruz Bays	M= 2.5		
1331	Itacolomis Reef to Rio de Janeiro	D long.= 4.5	.60	F
485	Joacema Anchorage	M= 2.0		
	Benevente Bay	M= 3.0	.20	F
	Benevente to Itapemirim	M= 0.75		
	Itabapuana Anchorage	M= 2.25		
1672	Comoxatiba Point to Rio Doce	D lat.=14.98	.50	F
486	Abrolhos Islands Anchorage	M= 5.4	.20	F
1673	Rio Doce to Cape St. Thomé	D lat.=15.21	.50	F
1429	Port Victoria and Espiritu Santo Bay	M= 4.0	.20	F
490	Anchorages on the Coast of Brazil			
	Guarapari Bar	1,000 yds.= 4.3		
	Sao Sebastiao Channel	M= 1.6		
	Castelhanos and Sombrio Bays	M= 2.1	.40	F
	Itapocoroy Bay	M= 2.28		
	Cambriu Bay	M= 2.8		
	Porto Bello Bay	M= 1.08		
1332	Rio de Janeiro to Santa Catharina Island	D long.= 4.5	.60	F
1674	Cape St. Thomé to Rio de Janeiro	D lat.=15.41	.50	F
1327	Macahé Anchorage	M= 6.0	.10	F
488	Busios Anchorage (Armacao)	M= 3.3	.10	F
487	Port of Cape Frio	M= 3.2	.20	F
	Plan of North Cove	M=10.0		
1402	Rio de Janeiro to Santos	D lat.=15.50	.60	F
971	Rio de Janeiro Bay	M= 1.0	.10	F
972	Rio de Janeiro Harbor	M= 2.5	.10	F
1795	Jacuacanga Bay	M= 3.0	.10	F
1608	Santos to Paranagua	D lat.=15.65	.50	F
491	Santos Bay and Harbor	M= 2.2	.20	F
1609	Paranagua to Santa Catharina Island	D lat.=15.91	.50	F
1319	Paranagua Bay	M= 1.0	.40	F
1632	River São Francisco do Sul	M= 2.0	.40	F
	Plan of São Francisco Harbor	M= 6.24		
1333	Santa Catharina Island to Cape Santa Maria	D long.= 4.5	.70	F

No.	Title and Contents of Chart.	Scale in Inches	Price	Index Chart (see back of book).
	BRAZIL—Continued.			
	Coast and Harbors—Continued.			
1542	Santa Catharina Island, including Santa Catharina Strait and Adjacent Coast.	M= 1.0	$0.70	F
	Plans of—			
	Florianopolis (Desterro) Anchorage	M= 3.0		
	South Entrance to Santa Catharina Strait	M= 3.0		
1793	Santa Catharina Island to Barra Tramandahy	D long.=14.3	.50	F
	Plan of Batuba (Imbituba) Bay	M= 2.23		
2458	Barra Tramandahy to Rio Grande do Sul, including Lagoa dos Patos.	D lat.=16.59	.60	F
1191	Rio Grande do Sul	M= 2.25	.30	F
	Castillo and Polonio Anchorages	M= 0.98		
	Paloma Roads and Harbor	M= 0.98		
	URUGUAY AND ARGENTINA.			
	Plata River and Approaches.			
616	East Coast of South America from the Plata River to Nuevo Gulf	D long.= 3.0	.60	F
930	Plata River and Approaches	D lat.= 9.8	.50	F
	Plan of Lobos Island	M= 2.0		
499	Maldonado Bay	M= 2.7	.20	F
672	Montevideo and Approaches, Flores Island to Punta del Cerro	M= 2.4	.50	F
1215	Flores Island	M= 8.0	.10	F
503	Colonia Roads	M= 4.5	.20	F
1328	Port La Plata	M= 3.0	.60	F
2450	Buenos Aires Roads	M= 2.08	.40	F
2703	North Shore of Plata River, Sauce Point to Martin Garcia Island	M= 0.9	.40	F
2704	Entrance to Parana and Uruguay Rivers	M= 0.7	.20	F
	Uruguay River.			
2705	Juncal Island to Concepcion del Uruguay	M= 0.7	.50	F
2706	Concepcion del Uruguay to Concordia	M= 1.4	.50	F
	Plan of Hervidero Pass	M= 2.0		
	Parana River.			
2707	Parana Guazu to Puerto Nuevo	M= 0.75	.50	F
2708	Ceibal to Parana	M= 0.75	.50	F
2709	Parana to Caalayti Sand	M= 0.9	.20	F
2710	Esquina to Confluencia	M= 6.5	.50	F
	Paraguay River.			
2711	Corrientes to Villa Franca (in preparation)	M= 1.5	.....	
2712	Villa Franca to Asuncion (in preparation)	M= 1.5	.....	
2713	Olivia to Paraguaymi River (in preparation)	M= 0.8	.....	
2714	Paraguaymi River to Concepcion (in preparation)	M= 0.8	.....	
2715	Concepcion to Lat. 21° 40′ S. (in preparation)	M= 0.8	.....	

No.	Title and Contents of Chart.	Scale in Inches.	Price.	Index Chart (see back of book).
	ARGENTINA.			
	Coast and Harbors.			
3905	Mar Chiquita to Mar del Sud	M= 0.5	$0.40	F
	Plan of Mar Chiquita Lagoon	M= 1.0	.....	
3906	Mar del Plata and Mogotes Cove	M= 2.45	.40	F
3907	Miramar	M= 2.9	.20	F
5280	Quequen and Necochea	M= 1.0	.20	F
1222	Bahia Blanca to Rio Negro	D lat.=15.04	.40	F
1187	Bahia Blanca and Port Belgrano	M= 1.0	.50	F
1521	San Blas Harbor	M= 1.5	.30	F
1519	Rio Negro	M= 1.5	.20	F
2357	Port San Antonio	M= 1.5	.20	F
5279	Anchorages on the Coast of Valdes Peninsula	.....	.20	F
	Port Valdes	1,000 yds.= 4.08		
	Sarmiento Anchorage	M= 0.43		
	Pueyrredon Anchorage	M= 2.0		
	Argentina Anchorage	M= 2.0		
2078	Nuevo Gulf	M= 0.73	.50	F
3914	Port Madryn	M= 2.43	.40	F
	Cracker and Ninfas Anchorages	M= 1.47		
	Port Piramide	M= 2.43		
617	East Coast of South America, Nuevo Gulf to Magellan Strait, with Falkland Islands.	D long.= 2.5	.50	F
2137	Atlas Anchorage, Vera Bay	M= 2.0	.20	F
	Camarones Bay	M= 2.0		
1516	Ports Santa Elena and Larrea and Juan Jose Paso Cove	M= 3.7	30	F
1525	Gill Bay, Egg Harbor, and Cayetano Bay, and Approaches	M= 6.0	.50	F
1526	Tova Island Anchorages, Gulf of St. George	M= 6.0	.40	F
3908	Cape Tres Puntas to Oso Marino Bay	M= 0.5	.40	F
	Plan of Cape Bianco Anchorage	1,000 yds.= 4.78		
3910	Oso Marino (Sea Bear) Bay	M= 4.0	.20	F
3911	Bustamante Bay	M= 1.75	.20	F
391[illegible]	Comodoro Rivadavia	2,000 yds.= 4.45	.10	F.
3909	Puerto Deseado (Port Desire)	M= 3.7	.60	F
1515	Port San Julian	M= 2.5	.20	F
2104	Port Santa Cruz	M= 1.0	.20	F
3913	Port Gallegos	M= 1.75	.50	F
	Plan of Port Gallegos Anchorage	M= 3.5		
	FALKLAND ISLANDS.			
617	East Coast of South America, Nuevo Gulf to Magellan Strait, with Falkland Islands.	D long.= 2.5	.50	F

No.	Title and Contents of Chart.	Scale in Inches.	Price.	Index Chart (see back of book).
	FALKLAND ISLANDS—Continued.			
	East and West Falkland.			
2452	Falkland Islands, Western Sheet	D long.=11.8	$0.40	F
2451	Falkland Islands, Eastern Sheet Plan of Beauchene Island	D long.=11.8 M= 0.33	.40	F
434	Berkeley Sound Upper part of Berkeley Sound, including Port Louis, Stag Road, and Johnson Harbor.	M= 1.0 M= 1.9	.20	F
1903	Stanley Harbor	M= 5.93	.20	F
435	Port Egmont and Western Part of Keppel Sound	M= 1.74	.20	F
436	Ports Fitzroy and Pleasant, with Island Harbor and Adjacent Coast Port Howard Fox Bay Port Edgar Port Albemarle, Lucas Bay, and Albemarle Harbor Port Stephens, with Anchor and Hoste Inlets	M= 1.6 M= 1.0 M= 1.0 M= 1.0 M= 1.0 M= 1.0	.40	F
433	Choiseul Sound Bull Road	M= 1.3 M= 1.16	.40	F
	SOUTH SHETLAND AND SOUTH ORKNEY ISLANDS.			
1132	South Atlantic Ocean, Sheet I, Lower Part, Lat. 33° S. to Lat. 68° S., and West of Long. 25° W.	D long.= 0.6	.40	A
	South Georgia Island.			
2633	South Georgia Plans of— Cumberland Bay King Edward Cove Royal Bay Moltke Harbor	D long.= 2.95 M= 1.0 1,000 yds.= 5.0 M= 0.9 M= 1.8	.20	F

SECTION IV.

THE PACIFIC OCEAN:

Pacific Coast of America from Cape Horn to Bering Strait, with Adjacent Islands and the Strait of Magellan.

No.	Title and Contents of Chart.	Scale in Inches.	Price.	Index Chart (see back of book).
	STRAIT OF MAGELLAN.			
	With Harbors, Anchorages, and Channels in and opening from it.			
453	South Extreme of America, Sheet I, Eastern Part, from Cape Horn to the Magellan Strait.	D lat.= 7.9	$0.50	G
443	Eastern Entrance to the First Narrows	M= 0.7	.60	G
454	South Extreme of America, Sheet II, Western Part	D lat.= 7.9	.50	G
444	First Narrows to Broad Reach	M= 0.7	.50	G
450*a*	Gregory Bay	M= 1.8	.10	G
445	Magellan Strait from Sandy Point to Cape Pillar	D lat.=15.0		
	Plans of—			
	Playa Parda Cove, Long Reach	M= 4.2	.50	G
	Port Tamar	M= 3.2		
	Tuesday Bay	M= 2.7		
	Las Minas Cove, Skyring Water	M= 3.9		
2241	Port Zenteno (Pecket Harbor)	M= 3.96	.30	G
2081	Punta Arenas Road	M= 2.87	.10	G
2568	Porvenir Bay	M= 4.83	.20	G
1551	Anchorages in Magellan Strait:			
	Carreras Bay	M= 3.93	.10	G
	Snug Bay	M= 3.93		
	Notch Cove	M= 5.94		
260	Harbors and Anchorages in Magellan Strait			
	Port Famine, Famine Reach	M= 5.5	.20	G
	San Nicolas Bay, Froward Reach	M= 5.5		
	Woods Bay, Froward Reach	M= 5.5		
	Port Gallant and Fortescue Bay, English Reach	M= 5.5		
452*e*	Anchorages in or near Magellan Strait.			
	Labyrinth Islands, Clarence Island	M= 0.75	.20	G
	Willes, Harriss, and Fox Bays, Dawson Island	M= 3.0		
	Port San Antonio, Dawson Island	M= 1.34		
	Coast and Anchorages between Cape San Isidro and Glascott Point, with the opposite shore of Dawson Island (Famine Reach).	M= 0.97		
	Fortescue and Cordes Bays and Port San Miguel (Froward and English Reaches).	M= 0.97		
2323	Anchorages adjacent to Magellan Strait			
	Sholl Bay, Magdalen Sound	M= 4.0	.10	G
	Port Soffia, Cockburn Channel	M= 5.0		
	Port Barrow, Cockburn Channel	600 yds.= 4.44		

No.	Title and Contents of Chart.	Scale in Inches.	Price.	Index Chart (see back of book).
	STRAIT OF MAGELLAN—Continued.			
	With Harbors, Anchorages, and Channels in and opening from it—Continued.			
452*c*	Barbara Channel	D lat.=14.1	$0.10	G
452*d*	Anchorages in Barbara Channel			
	Smyth Harbor	M= 0.9		
	Bedford Bay	M= 0.9		
	Hewett Bay	M= 0.9	.10	G
	North Cove	M= 0.9		
	Fury Harbor, in Southern Entrance to Barbara Channel	M= 0.9		
2153	English, Crooked, Long, and Sea Reaches	M= 0.7	.40	G
1562	Anchorages in Magellan Strait:			
	Bay of Three Passes, English Reach	M= 3.7		
	Butler Bay, Crooked Reach	M= 4.8		
	Guirior Bay, Long Reach	M= 4.4	.10	G
	Volage Bay, Long Reach	1,000 yds.= 2.86		
	Valentine Harbor, Sea Reach	M= 1.45		
264	Mussel Bay, English Reach	M= 1.9		
	Tilly Bay, Crooked Reach	M= 5.4		
	Borja Bay, Crooked Reach	M= 5.4		
	Swallow Bay and Condesa Bay, between Crooked and Long Reaches.	M= 5.4	.20	G
	Playa Parda Cove, Long Reach	M= 5.4		
	Pollard Cove (Sketch), Long Reach	M= 0.9		
	Port Angosto, Long Reach	M= 6.7		
	Port Upright (Sketch), Desolation Island	M= 0.9		
2244	Condor Channel and Ports Condor and Henry	M= 4.0	.30	G
2322	Fitzroy Channel	M= 2.0	.30	G
	Plan of Port Altamirano, Skyring Water	M= 1.9		
1634	Anchorages in Magellan Strait			
	Havergal Bay	1,000 yds.= 3.10		
	Marsh Basin	2,000 yds.= 3.88		
	Field Anchorage	1,000 yds.= 3.68		
	Rocky Inlet	1,000 yds.= 3.06	.40	G
	Baker Cove	1,000 yds.= 3.13		
	Cripples Channel	M= 2.99		
	Sylvia Cove	1,000 yds.= 3.85		
	Sylvia Channel	M= 3.22		
269	Anchorages in Magellan Strait			
	Port Churruca	M= 3.6		
	Port Tamar	M= 5.4	.20	G
	Truxillo Bay	M= 1.8		
	Tuesday Bay	M= 3.6		
	Port Mercy	M= 1.3		
	TIERRA DEL FUEGO.			
	Harbors and Anchorages on the Southern Coast of Tierra del Fuego, and the Islands immediately adjacent.			
452*b*	Dislocation Harbor	M= 1.4		
	Laura Harbor, Grafton Islands	M= 1.4	.10	G
	Latitude Bay, Landfall Island	M= 1.4		
	Noir Road, Noir Island	M= 1.4		
452*c*	Week Islands	M= 1.4	.10	G

No.	Title and Contents of Chart.	Scale in Inches.	Price.	Index Chart (see back of book).
	TIERRA DEL FUEGO—Continued.			
	Harbors and Anchorages on the Southern Coast of Tierra del Fuego, and the Islands immediately adjacent—Contd.			
2392	Anchorages in Tierra del Fuego		$0.10	G
	Port Quo Vadis	M= 3.5		
	Port Estrecho	M= 3.5		
	Port Langlois and Port Edwards	M= 3.5		
	Port Fanny	M= 1.75		
	Port Util	M= 3.5		
	Port Almeida	M= 3.5		
	Port Engano	500 yds.= 1.71		
	Port Fortuna	M= 3.5		
	Port Huemul	M= 3.5		
455*f*	Ports on the south side of Tierra del Fuego		.10	G
	Townshend Harbor, Camden Islands	M= 1.4		
	Stewart Harbor, Stewart Island	M= 1.4		
	Doris Cove, Gilbert Island	M= 1.4		
	Adventure Cove, Waterman Island	M= 1.4		
	March Harbor, Waterman Island	M= 1.4		
	Inner Passage—Southern Coast of Tierra del Fuego.			
1579	Anchorages in Tierra del Fuego		.20	G
	Burnt Island Anchorage, Desolate Bay	2,000 yds.= 2.5		
	Baleines Bay, Darwin Sound	2,000 yds.= 2.6		
	Voilier Cove, Beagle Channel, NW. Arm	2,000 yds.= 2.5		
	Romanche Bay, Beagle Channel, NW. Arm	M= 1.8		
	Fleuriais Bay, Beagle Channel, SW. Arm	M= 1.4		
	Awaiakirrh Cove, Beagle Channel	2,000 yds.= 2.75		
	Lapataia Bay, Beagle Channel	M= 1.25		
	Indian Bay, New Year Sound	M= 1.5		
	Coralie Cove, Romanche Channel	M= 1.5		
	Lort Bay (St. Joachim Bay), Hardy Peninsula	2,000 yds.= 1.5		
	Port Maxwell, Franklin Sound	M= 1.5		
2208	Gable Island to Lapataia Bay, Beagle Channel	M= 1.0	.40	G
	Plan of Fondeadero Remotins	500 yds.= 3.0		
2207	Cape San Pio to Gable Island, Beagle Channel	M= 1.0	.50	G
	Plans of—			
	Port Piedra	300 yds.= 2.9		
	Port Eujenia	M= 2.9		
1555	Anchorages in Tierra del Fuego		.10	G
	Port Pabellon (Banner Cove)	M= 3.2		
	Harberton Harbor	M= 5.0		
	Mackinlay Pass and Almirante Brown Bay	M= 2.0		
	Anchorages on the Southern Coast of Tierra del Fuego.			
75	Orange Harbor, Nassau Bay	M= 3.0	.20	G
455*d*	Packsaddle Bay, Nassau Bay	M= 1.8	.10	G
2486	Allen Gardiner Bay and Adjacent Anchorages	M= 2.89	.20	G
76	Seagull Harbor, Wollaston Islands	M= 5.9	.20	G
455*e*	St. Martin Cove, Hermite Island	M= 2.8	.10	G
455*a*	Middle Cove	M= 2.0	.10	G
	Gretton Bay and North Road with Seagull Anchorage	M= 1.0		
	Scourfield and Hateley Bays	M= 0.5		
455*b*	Goree Road, Nassau Bay	M= 1.8	.10	G
455*c*	Lennox Cove, Lennox Island	M= 2.9	.10	G
	Good Success Bay, Tierra del Fuego	M= 2.9		
12	Staten Island	M= 0.6	.20	G

No.	Title and Contents of Chart.	Scale in Inches.	Price.	Index Chart (see back of book).
	CHILE.			
	West Coast, with Off-lying Islands.			
446	Channels between Magellan Strait and the Gulf of Trinidad, Lower Part.	D lat.=15.0	$0.30	F
2243	Magellan Strait to Gulf of Peñas	D long.= 4.5	.60	F
1619	Smyth Channel, from its South Entrance to Fortune Bay	M= 1.0	.50	G
	Plans of—			
	Sholl Bay	1,000 yds.= 2.0		
	Burgoyne Bay	400 yds.= 1.0		
	Otter Bay	M= 3.0		
	Fortune Bay	M= 3.0		
	Port Munoz Gamero	M= 2.40		
	Rhoda Paso	M= 2.32		
2550	Mayne and Gray Channels, Smyth Channel	M= 2.5	.40	G
266	Isthmus Bay, Smyth Channel	M= 5.4	.20	G
	Welcome Bay and Port Mardon, Smyth Channel	M= 2.7		
	Victory Pass, Union Sound	M= 1.8		
	Puerto Bueno, Sarmiento Channel	M= 2.7		
	Guia Narrows, Sarmiento Channel	M= 1.0		
	Caracciolo Bay, West Channel	M= 1.8		
446*a*	Channels between Magellan Strait and the Gulf of Trinidad, Upper Part.	D lat.=14.4	.30	G
	Plans of—			
	Dixon Cove, Newton Island	M= 5.9		
	Columbine Cove, Newton Island	M= 5.9		
	Occasion Cove, Piazzi Island	M= 4.8		
	Latitude Cove, Hanover Island	M= 4.0		
451*a*	Mayne Harbor, Owen Islands, Sarmiento Channel	M= 5.6	.10	G
	Port Grappler, Exmouth Promontory, Indian Reach	M= 5.6		
1639	Guia Narrows to Concepcion Channel	M= 0.61	.20	G
	Plans of—			
	Rayo Cove	1,000 yds.= 1.78		
	Port Ochovario	M= 1.96		
	Paroquet Cove	1,500 yds.= 2.0		
	Wide Bay	M= 3.97		
	Landslip Sound	M= 2.04		
	Hugh Bay	M= 3.93		
695	Molyneux Sound, Concepcion Channel	M= 3.2	.10	G
	Portland Bay, Concepcion Channel	M= 5.5		
10	Tom Bay Anchorages (Concepcion Channel), including Tom Bay, Henderson Inlet, and Señoret Harbor.	M= 5.2	.20	G
146	Pureto del Morro, Cockle Cove and Approaches	M= 5.6	.20	G
913	Port Henry, Trinidad Gulf	M= 5.4	.20	G
447	Channels between the Gulfs of Trinidad and of Peñas, Lower Part	D lat.=14.1	.30	G
	Plan of Port Rosario	M= 5.94		
926	Kathleen Anchorage and Port Charrua, Trinidad Channel	M= 3.0	.20	G
	Alert Harbor, Trinidad Channel	M= 2.7		
1679	Anchorages in Wide Channel	.....	.10	G
	Gage Inlet	M= 1.21		
	Antrim Inlet	M= 1.46		
11	Chacabuco Bay, Wide Channel	M= 5.5	.10	G
	Sandy Cove, Wide Channel	M= 5.5		
	Elena Cove, Wide Channel	M= 5.5		
	Port Micaela, Grappler Reach	M= 5.5		
	Grau Cove, Indian Reach	M= 5.5		

No.	Title and Contents of Chart.	Scale in Inches.	Price.	Index Chart (see back of book).
	CHILE—Continued.			
	West Coast, with Off-lying Islands—Continued.			
570	Crossover Island to Gorgon Reef, Indian Reach	M= 1.9	$0.20	G
	Port Riófrio, Indian Reach	M= 5.5		
1638	English Narrows, Patagonia	M= 2.0	.40	G
	Plans of—			
	Eden Harbor, Indian Reach	M= 4.0		
	Port Simpson	M= 4.0		
	Hoskyn Cove	1,000 yds.= 2.94		
	Liberta Bay, with Halt Bay and Gray Harbor, Messier Channel.	M= 4.0		
1570	Anchorages between Gulf of Trinidad and Gulf of Peñas		.20	G
	Schröder Ground, Estero Ultimo	M= 2.40		
	Bethel and Dinwoodie Bay, Picton Channel	M= 1.75		
	Clara Bay, Picton Channel	M= 2.32		
	Flotten Harbor, Picton Channel	M= 2.36		
	Spengler Bight, Picton Channel	M= 2.40		
	Kosmos Harbor, Ladrillero Channel	M= 5.50		
	Preussische Bay, Fallos Channel	M= 1.42		
	Port Albatross, Kaiser Harbor	M= 3.26		
	Heinrichs Fiord, Latorre Channel	M= 2.35		
	Albatross Harbor, Fallos Channel	M= 2.35		
	Dreising Bay, Cortes Ojea Channel	M= 2.35		
	Deutsche Narrows, Toro Channel	M= 1.42		
	Bachem Ground, Schlucht Passage	M= 2.35		
	Port Barbara, Campaña Island	M= 1.42		
	Jungfern Ground, Fallos Channel	M= 2.30		
447*a*	Channels between the Gulfs of Peñas and Trinidad, Upper Part	D lat.=13.7	.30	G
	Plans of—			
	Connor Cove, Messier Channel	M= 7.8		
	Island Harbor, Messier Channel	M= 5.8		
	Hale Cove, Messier Channel	M= 3.5		
	Port Ballenas, Wager Island	M= 5.96		
1554	Anchorages in Patagonia		.10	G
	Port Choros	M= 7.3		
	Port Grande	M= 7.3		
	Port Chico	1,000 yds.= 3.65		
2051	Ports in Baker Inlet		.20	G
	Port Franciso	M= 3.96		
	Dewet Cove	300 yds.= 1.98		
	Port Tres Meses	M= 3.96		
	Port Queltehue	1,500 yds.= 2.95		
	Port Cuericueri	M= 3.96		
	Port Brown	M= 3.96		
	Port Valdes	1,500 yds.= 3.92		
	Port Alvarez	1,000 yds.= 3.96		
	Port Contreras	M= 1.99		
	Laguera Cove	1,500 yds.= 6.0		
	Port Valenzuela	M= 3.96		
	Port Sarjento and Mouth of Huemules River	M= 1.99		
	Port Merino Jarpa	M= 3.96		
451*b*	Port Barbara, Campaña Island	M= 1.0	.10	G
	Port Barroso, Gulf of Peñas	M= 1.0		
1315	Coast of Chile, Valdivia to Cape Tres Montes	D long.= 4.5	.60	F
1556	San Andres Bay	M= 1.0	.10	G
	Vallenar Road, Chonos Archipelago	M= 1.0		
1616	Pulluche Channel, Chonos Archipelago	M= 1.46	.10	G
	Plan of Port of Refuge	M= 1.3		G

No.	Title and Contents of Chart.	Scale in Inches.	Price.	Index Chart (see back of book).
	CHILE—Continued.			
	West Coast, with Off-lying Islands—Continued.			
1567	Anchorages in the Inner Channels of Chonos Archipelago		$0.10	G
	Port Yates	M= 1.75		
	Port San Miguel, San Ramon Bay	M= 2.46		
	Harchy Bay, Chacabuco Channel	M= 1.23		
	Port Chacabuco, Aysen Inlet	M= 1.4		
	Port Perez, Aysen Inlet	M= 1.7		
	Port Lagunas	M= 1.4		
	Port Tangbac, Moraleda Channel	M= 2.4		
	Port Frances, Moraleda Channel	M= 1.3		
2075	Anchorages on the Coast of Chile		.20	G
	Huamblin Island (Socorro Island)	M= 0.71		
	Hornos Cove	M= 3.56		
	Cruz Grande Cove	M= 3.56		
	Choros Bay	M= 3.56		
1622	Port Palena, Corcovado Gulf	M= 1.0	.10	G
	Tictoc Bay, Corcovado Gulf	M= 1.25		
2389	Guaitecas Islands	M= 0.73	.20	G
2422	Ports in the Guaitecas Islands		.30	G
	Port Low	M= 3.5		
	Port Melinca (Arena)	M= 3.5		
	Port Rhone	M= 3.5		
	Port Barrientos	M= 3.5		
1569	Anchorages on the Coast of Chile		.10	G
	Sheep and Small Coves, Guafo Island	M= 1.95		
	Port San Pedro, Corcovado Gulf	M= 1.95		
	Port Montt, Reloncavi Sound	M= 7.1		
1747	Guapiquilan Islands (off the South Coast of Chiloe)	M= 1.81	.10	G
	Plan of Quilan Cove	M= 7.3		
2052	Port Quellen and Approaches	M= 1.0	.30	G
	Plan of Chiguas Channel	M= 2.0		
1678	Anchorages on the Coast of Chile		.20	G
	Hueihue, Manao, and Linao Bays, Gulf of Ancud	M= 1.25		
	Port Pilocura, Gulf of Ancud	2,000 yds.= 4.93		
	Dalcahue Channel, Gulf of Ancud	M= 2.5		
	Ports Quemchi and Huite, Gulf of Ancud	M= 1.87		
	Port Queilen, Corcovado Gulf	M= 2.5		
1735	Castro Inlet, Chiloe Island	M= 1.4	.10	G
2084	Chauques Islands, with part of East Coast of Chiloe Island	M= 1.0	10	G
2245	Comau or Leptepu Inlet	M= 0.61	.20	G
2454	Channels between Maullin Bay and Port Montt	M= 0.5	.40	G
	Plans of—			
	Port Montt	M= 2.3		
	Port Abtao	M= 3.6		
	Entrance of the River Maullin	M= 0.95		
1568	Anchorages on the Coast of Chile		.10	G
	Reloncavi Inlet, Reloncavi Sound	M= 0.5		
	Enlarged Plan of Sotomo Bay	1,000 yds.= 1.5		
	Port Calbuco and Huito Inlet, Reloncavi Sound	M= 1.82		
1448	Anchorages on the Coast of Chile		.10	F
	Condor Cove	M= 4.0		
	Ranu Cove	M= 2.5		
	Muicolpue Cove	M= 3.0		
	Milagro Cove	M= 3.0		
	Lamehuapi Cove	M= 4.0		
	Rio Imperial Entrance	M= 2.0		

No.	Title and Contents of Chart.	Scale in Inches.	Price.	Index Chart (see back of book).
	CHILE—Continued.			
	West Coast, with Off-lying Islands—Continued.			
2372	Ancud Bay and Approaches	M= 1.78	$0.20	G
1259	Harbors on the Coast of Chile			
	San Pedro Bay	M= 1.0		
	Pichilemu Road	M= 1.5		
	Pichidangui Bay	M= 2.0	.10	F
	Maitencillo Cove	M= 4.0		
	Pajonal Cove	M= 2.0		
	Port Copiapó	M= 1.0		
1314	Coast of Chile, Valparaiso to Valdivia	D long.= 4.5	.50	F
38	Valdivia and Approaches	M= 1.7	.20	F
1564	Corral Bay	M= 3.5	.20	F
	Plan of Port Corral	1,000 yds.= 3.5		
1253	Harbors on the Coast of Chile			
	Queule Bay	M= 3.0		
	River Tolten	M= 3.0		
	Port Quidico (Neña)	M= 1.5		
	Topocalma Road and Tuman Bay	M= 1.5		
	Ligua Bay	M= 2.0		
	Totoralillo Bay	M= 2.0		
	Apolillado Cove	M= 3.56		
	Chañaral and Gaviota Bays	M= 1.5		
	Peña Blanca Cove	1,000 yds.= 5.0	.20	F
	Herradura de Carrizal	M= 4.0		
	Port Carrizal Bajo	1,000 yds.= 4.0		
	Chañaral de las Animas	M= 1.0		
	Paposo Road	M= 1.5		
	El Cobre Cove	M= 3.0		
	Chimba Bay	1,000 yds.= 2.0		
	Constitucion Harbor	M= 1.0		
	Chipana Bay	M= 2.0		
	Huaina Pisagua Bay	M= 2.0		
1509	Mocha Island	M= 2.0	.30	F
2359	Port Lebu	M= 7.19	.10	F
1447	Anchorages on the Coast of Chile			
	Port Yana, (Yanez Cove)	M= 3.0		
	Colinmo Bay	M= 2.0		
	Matanza Cove	M= 3.5	.20	F
	Rapel River	M= 2.0		
	Quintai Road	M= 2.0		
	Oscuro Cove	1,000 yds.= 3.45		
1209	Arauco Bay and Approaches to Coronel, Lota, and Colcura Anchorages, including Santa Maria Island.	M= 1.0		
	Plans of—		.40	F
	Lota Bay	M= 5.0		
	Coronel Bay	M= 5.0		
1630	Concepcion Bay and San Vincente Bay	M= 1.25		
	Talcahuano	2,000 yds.= 7.2	.50	F
	Tome	M= 3.25		
	Penco	M= 3.25		
1422	Buchupureo Road	M= 4.0	.10	F
1421	Curanipe Road	M= 8.0	.10	F
1559	Anchorages on the Coast of Chile			
	River Maule Entrance	M= 0.49	.10	F
	Huentelauquen Cove	M= 7.14		
1321	Llico Road and Vichuquen Lagoon	M= 2.0	.10	F

No.	Title and Contents of Chart.	Scale in Inches.	Price.	Index Chart (see back of book).
	CHILE—Continued.			
	West Coast, with Off-lying Islands—Continued.			
1485	Ports San Antonio and San Antonio de las Bodegas	M= 2.0	$0.10	F
1220	Coast of Chile, Caldera to Valparaiso	D long.= 4.5	.50	F
1144	Algarrobo Harbor	M= 3.0	.10	F
1117	Valparaiso Bay	M= 4.0	.30	F
1232	Concon Cove	M= 2.0	.10	F
2246	Quintero and Horcon Bays	M= 2.5	.20	F
2227	Port Zapallar Papudo Bay	M= 2.5 M= 2.5	.10	F
1578	Conchali Bay and Los Vilos Road	M= 2.5	.10	F
2487	Tongoy Bay	M= 2.19	.20	F
1323	Port Tongoy	M=10.0	.10	F
1326	Port Herradura and Coquimbo Bay	M= 2.0	.30	F
1506	Port Guasco (Port of Vallenar)	M= 2.0	.10	F
1219	Coast of Chile, Caldera to Arica	D long.= 4.5	.50	F
1174	Ports Caldera and Calderilla Port Flamenco	M= 2.0 M= 1.0	.10	F
1212	Pan de Azúcar Anchorage Lavata Bay	M= 1.0 M= 1.0	.10	F
1563	Esmeralda Cove	1,000 yds.= 2.5	.10	F
2334	Port Taltal	M= 6.2	.10	F
1566	Anchorages on the Coast of Chile Colorado Cove Coloso Cove Gualaguala Cove Michilla Cove Chica or Buena Cove Camarones Cove (De Cuya Cove)	..... M= 7.0 M= 7.0 M= 2.25 M= 2.25 M= 2.25 M= 2.35	.20	F
1273	Blanco Encalada Road	M= 4.0	.10	F
1152	Antofagasta Road Abtao Cove	M= 6.0 M= 4.0	.10	F
2489	Mejillones del Sur Bay	M= 1.5	.20	F
1501	Tames Bay	M= 4.0	.10	F
1181	Cobija Bay and Gatico Cove	M= 2.0	.10	F
1446	Guanillos Cove Punta Arenas Cove	M= 0.5 1,000 yds.= 3.5	.10	F
1265	Tocopilla Anchorage (Algodonales Bay)	M= 3.0	.10	F
1502	Lautaro Cove	M= 8.0	.10	F
1160	Guanillo del Norte Cove	M= 4.0	.10	F
1565	Lobos, Pescadores, and Piojo Coves and Adjacent Coast Plan of Junin Cove	M= 2.8 M= 3.5	.10	F
1146	Chanabaya Road and Pabellon de Pica Cove	M= 2.0	.10	F

No.	Title and Contents of Chart.	Scale in Inches.	Price.	Index Chart (see back of book).
	CHILE—Continued.			
	West Coast, with Off-lying Islands—Continued.			
1143	Port Patillos and Patache Cove	M= 2.0	$0.10	F
1147	Iquique Road	M= 3.0	.10	F
1156	Mejillones del Norte and Buena Coves	M= 3.0	.10	F
1203	Arica Road	M= 2.0	.10	F
	Islands off the Coast of Chile.			
1267	Islands off the Coast of Chile		.20	F
	Juan Fernandez Island (Mas a Tierra)	M= 0.5		
	San Juan Bautista, or Cumberland Bay, Juan Fernandez	M= 4.0		
	Mas Afuera (Isla de los Perros)	M= 0.25		
	St. Ambrose and St. Felix Islands	M= 0.5		
	St. Felix Road, St. Felix Island	M= 3.0		
	PERU.			
1218	Coasts of Chile and Peru, Arica to Pisco	D long.= 4.5	.50	F
1199	Ilo Road	M= 1.0	.10	F
1183	Port Islay	M= 4.0	.10	F
	Port Mollendo	M=10.0		
1214	Atico Road	M= 0.5	.10	F
1195	Ports San Nicolas and San Juan, and Lomas Road	M= 0.5	.10	F
1180	Independencia Bay	M= 1.0	.20	F
1178	Coast of Peru, Paita to Pisco	D long.= 4.5	.50	F
979	Pisco Bay, with Paracas Bay	M= 1.0	.20	F
1757	Cerro Azul Bay	M= 3.39	.10	F
1157	Port Chilca	M= 6.0	.10	F
784	Callao Bay and Vicinity, including San Lorenzo Island and Miraflores and Chorillos Bays.	M= 1.4	.20	F
	Plans of—			
	Callao Harbor	M= 8.8		
	San Lorenzo Island Anchorage	200 yds.= 1.0		
983	Ancon Bay and Approaches, including the Pescadores Group	M= 2.0	.10	F
1145	Salinas and Chica Bays	M= 4.0	.10	F
1172	Huacho Bay	M= 4.0	.10	F
	Chancay Bay	M= 4.0		
1544	Barranca and Supe Bays	M= 2.0	.10	F
	Culebras Cove	M= 4.0		
1201	Port Bermejo	M= 4.0	.10	F
1190	Huarmey Bay	M= 2.0	.10	F
	Casma Bay	M= 2.0		
1185	Port Samanco or Guambacho	M= 1.0	.10	F
1162	Ferrol Bay with Port Chimbote	M= 2.0	.10	F
2164	Coisco and Santa Bays	M= 1.96	.20	F

No.	Title and Contents of Chart.	Scale in Inches.	Price.	Index Chart (see back of book).
	PERU—Continued.			
1171	Anchorages on the Coast of Peru			
	Guañape Islands	M= 1.0	$0.10	F
	Huanchaco Road	M= 1.0		
	Puerto Chicama (Malabrigo Road)	M= 1.0		
	Pacasmayo Road	M= 1.0		
1213	Salaverry Road	M= 4.0	.10	F
1153	Anchorages on the Coasts of Peru and Ecuador			
	Eten Head Anchorage, Peru	M= 2.0	.10	F
	San José de Lambayeque Road, Peru	M= 1.0		
	Cape Pasado Anchorage, Ecuador	M= 1.5		
	Esmeraldas River, Ecuador	M= 1.0		
1177	Coasts of Peru and Ecuador, Paita to Cape San Francisco	D long.= 4.5	.50	F
1538	Lobos de Afuera	M= 4.0	.20	F
1539	Lobos de Tierra	M= 2.0	.20	F
2386	Port Bayovar	M= 1.5	.10	F
	Port Callo or Cayo (Port of Jipijapa)	M= 2.0		
976	Port Paita	M= 8.0	.10	F
2840	Lobos Point to Parinas Point	M= 2.8	.50	F
2562	Talara Bay	1,000 yds.= 4.9	.10	F
2566	Lobitos Cove to La Cruz Bay	M= 3.07	.20	F
	Plan of Lobitos Cove	2,000 yds.= 5.97		
1529	Zorritos Anchorage	M=10.0	.10	F
	ECUADOR.			
1391	Approaches to Guayaquil	M= 0.5	.50	F
	Plan of port and city of Guayaquil	M= 3.0		
1123	Santa Elena Bay	M= 2.0	.20	F
1121	Salango Island Anchorage	M= 2.0	.10	F
1137	Manta Bay	M= 1.5	.10	F
1122	Caraquez (Caracas) River	M= 2.0	.10	F
790	Atacames Ledge and Bay	M= 1.0	.20	F
	Rio Santiago, Posa Harbor, and San Lorenzo Bay	M= 1.0		
	Galapagos Islands.			
1798	The Galapagos Islands	D long.= 4.5	.30	F
1801	Anchorages in the Galapagos Islands		.50	F
	Tagus Cove, Isabela (Albemarle) Island	M= 4.0		
	Webb Cove, Isabela (Albemarle) Island	M= 2.0		
	Iguana Cove, Isabela (Albemarle) Island	1,000 yds.= 2.0		
	James Bay, San Salvador (James) Island	M= 1.0		
	Sulivan Bay, San Salvador (James) Island	M= 1.0		
	Conway Bay, Santa Cruz (Indefatigable) Island	M= 1.0		
	Post Office Bay, Santa Maria (Charles) Island	M= 3.0		
	Black Beach Anchorage, Santa Maria (Charles) Island	M= 5.0		
	Terrapin Road, San Cristobal (Chatham) Island	M= 1.0		
	Sappho Cove, Stephens Bay, San Cristobal (Chatham) Island	1,000 ft.= 2.0		
	Wreck Bay to Stephens Bay, San Cristobal (Chatham) Island	M= 0.8		
	Wreck Bay and Approaches, San Cristobal (Chatham) Island	1,000 yds.= 5.0		
	Freshwater Bay, San Cristobal (Chatham) Island	M= 1.0		
	Gardner Bay, Española (Hood) Island	M= 2.0		

No.	Title and Contents of Chart.	Scale in Inches.	Price.	Index Chart (see back of book).
	COLOMBIA.			
1176	Coasts of Ecuador, Colombia, and Panama, Cape San Francisco to Panama.	D long.= 4.5	$0.50	F
	West Coast.			
1540	Anchorage on the West Coast of Colombia		.10	F
	Sanguianga Entrance	M= 0.75		
	Tumaco Road	M= 0.75		
1786	Port Buenaventura	M= 1.5	.40	F
814	Anchorages on the Coast of Colombia		.20	F
	Mouths of the San Juan River	M= 1.0		
	Cabita Bay	M= 1.0		
	Port Utria	M= 1.0		
	Cupica Bay	M= 1.0		
	Octavia Bay	M= 1.0		
1407	Chiri Chiri Bay	M= 4.0	.10	F
	Off-lying Islands.			
1685	Cocos Island	M= 2.0	.10	F
	Malpelo Island	M= 2.0		
	REPUBLIC OF PANAMA.			
	South Coast.			
1007	Atlantic and Pacific Coasts of Mexico and Central America, San Blas to Panama Canal.	D long.= 1.5	.60	A
1019	Morro Puercos to Cocalita Point, including Panama Bay and Approaches to Panama.	D lat.=15.0	.50	E
1410	San Miguel Bay and Darien Harbor, with the Savannah and Tuyra Rivers.	M= 0.5	.30	E
	Plans of—			
	Continuation of Tuyra River	M= 0.5		
	Boca Chica	M= 0.5		
1789	Plans in the Bay of Panama		.30	E
	Mouth of Chepo River	M= 2.0		
	Saboga Anchorage, Perlas Islands	M= 2.0		
	Bayoneta and Pedro Gonzales Islands, Perlas Islands	M= 2.0		
	CANAL ZONE.			
	South Coast.			
5002	Approaches to Panama Canal	M= 0.5	.50	E
5001	The Panama Canal, Gamboa Reach to Panama Bay	M= 1.8	.30	E
5000	The Panama Canal, Limon Bay to Gamboa Reach	M= 1.8	.30	E
1790	Chamé Bay	M= 1.8	.20	E
1018	Burica Point to Morro Puercos	D lat.=15.0	.50	E
1040	Bahia Honda	M= 2.0	.10	E
1041	Coiba, or Quibo, and Adjacent Islands	M= 1.0	.40	E
1039	Port Nuevo	M= 2.0	.20	E
1038	Parida and Palenque Anchorages	M= 1.0	.20	E

No.	Title and Contents of Chart.	Scale in Inches.	Price.	Index Chart (see back of book).
	COSTA RICA.			
	West Coast.			
1017	Judas Point to Burica Point	D lat.=15.0	$0.40	E
1037	Gulf of Dulce	M= 1.0	.40	E
1036	El Rincon Harbor	M= 4.0	.10	E
1035	Uvita Bay	M= 3.0	.10	E
1016	San Juan del Sur to Judas Point	D lat.=15.0	.40	E
1034	Gulf of Nicoya	M= 0.5	.30	E
1060	Punta Arenas Anchorage	M= 3.0	.20	E
1033	Ballena Bay	M= 3.0	.10	E
1032	Piedras Blanca Bay	M= 6.0	.10	E
1031	Potrero and Braxilito Bays	M= 2.0	.20	E
1030	Port Culebra	M= 2.0	.10	E
1029	Potrero Grande Bay	M= 4.0	.10	E
1028	Murcielago Bay	M= 2.0	.10	E
1026	Port Parker, Elena Bay	M= 4.0	.10	E
1025	Salinas Bay	M= 2.0	.10	E
1027	Juanilla Bay	M= 4.0	.10	E
	NICARAGUA, HONDURAS, SALVADOR AND GUATEMALA.			
	West Coast.			
931	Ocos River to San Juan del Sur	D lat.= 6.1	.50	D
934	San Juan del Sur	M= 8.0	.10	D
2053	Brito Roadstead	2,000 yds.= 5.95	.20	D
2604	Approaches to Corinto Harbor Corinto Harbor	M= 3.9 1,000 yds.= 3.9	.40	D
973	Gulf of Fonseca, with the Port of La Union and Approaches, and San Lorenzo and Cismuyo Bays.	M= 0.5	.30	D
5265	Monypenny Anchorage, Gulf of Fonseca	M= 1.0	.50	D
974	San Lorenzo Bay, Gulf of Fonseca	M= 2.0	.40	D
1677	Jiquilisco Bay (Port El Triunfo)	M= 2.0	.40	D
939	La Libertad Harbor	M= 4.0	.10	D
1366	Acajutla Anchorage	M= 2.0	.10	D
873	San José Anchorage Champerico Anchorage	M= 3.8 M= 3.8	.20	D
	Off-lying Islands.			
1680	Clipperton Island	M= 6.0	.10	D

No.	Title and Contents of Chart.	Scale in Inches.	Price.	Index Chart (see back of book).
	MEXICO.			
	West Coast.			
932	Maldonado to Ocos River	D lat.= 6.0	$0.50	D
876	Chipequa Point to Ventosa Bay, including Chipequa, Conejo, Salina Marques, Salina Cruz, and Ventosa Bays.	M= 1.5	.30	D
2424	Port of Salina Cruz	1,000 yds.=12.0	.30	D
874	Morro Ayuca Anchorage Port Escondido	M= 2.4 M= 5.0	.20	D
877	Guatulco, Santa Cruz, and Tangola Tangola Harbors	M= 7.4	.30	D
875	Sacrificios Harbor Angeles Harbor	M= 7.2 M=13.8	.30	D
935	Chacahua Bay	M= 4.0	.10	D
933	Chamela Bay to Maldonado	D lat.= 6.4	.50	D
856	Tartar Shoal and Vicinity	M= 1.0	.20	D
872	Acapulco Harbor and Approaches, including Port Marques	M= 3.0	.30	D
879	Tequepa or Papanoa Harbor Petatlan Harbor Sihuatanejo Harbor	M= 2.0 M= 3.0 M= 5.0	.20	D
878	Istapa or Isla Grande Harbor and San Juan de Dios Bay	M= 3.8	.20	D
915	Manzanillo and Santiago Bays, Ensenada Higeras, and Ensenada Carrizal.	M= 2.5	.30	D
622	Mazatlan to Tenacatita Bay Revilla Gigedo Islands	D lat.= 6.3 D lat.= 1.6	.50	D
1687	Islands of the Revilla Gigedo Group and Alijos Rocks Socorro Island, Revilla Gigedo Group Braithwaite Bay, Socorro Island Roca Partida, Revilla Gigedo Group San Benedicto Island, Revilla Gigedo Group Alijos Rocks	..... M= 0.5 2,000 yds.= 2.0 100 yds.= 2.0 M= 1.0 400 yds.= 1.0	.10	D
1688	Clarion Island	M= 1.0	.10	D
936	Tenacatita and Navidad Bays	M= 2.0	.30	D
1006	Pacific Coast of United States and Mexico, San Francisco to San Blas.	D long.= 1.5	.60	A
938	Chamela Bay	M= 3.0	.20	D
1669	Peñas Anchorage, Banderas Bay	1,000 yds.= 3.5	.10	D
1023	Port San Blas	M= 3.0	.10	D
	West Coast and Gulf of California, Eastern Shore.			
621	The Gulf of California (Sheet III) from Cape San Lucas and Mazatlan to Lat. 26° N., including both Coasts of Lower California.	D lat.= 6.5	.50	D
1024	Mazatlan Harbor	M= 4.0	.30	D
1794	Altata Harbor (Tonina or South Bar)	M= 3.7	.20	D
1335	Topolobampo Harbor	M= 2.0	.50	D
620	The Gulf of California (Sheet II) from Lat. 26° N. to 29° 20′ N.	D lat.= 6.7	.40	D

No.	Title and Contents of Chart.	Scale in Inches.	Price.	Index Chart (see back of book).
	MEXICO—Continued.			
	West Coast and Gulf of California, Eastern Shore—Contd.			
2181	Anchorages and Bays in the Gulf of California		$0.30	D
	Entrance to the Estero de Agiabampo	M= 1.0		
	Pulpito Anchorage	M= 2.0		
	Mangles Anchorage	M= 2.0		
	Salinas Bay	M= 2.0		
	Amortajada Bay	M= 2.0		
	Tobari Bay	M= 2.24		
640	Guaymas Harbor and Approaches, including Ensenada Bocochibampo, Ensenada San Francisco, and Puerto San Carlos.	M= 2.0	.50	D
1668	San Pedro Bay	1,000 yds.= 5.9	.10	D
619	The Gulf of California (Sheet I) from Lat. 29° 15′ N. to the head of the Gulf.	D lat.= 6.8	.30	D
639	Libertad Anchorage, Mexico, W. C.	M= 2.0	.20	D
	Tepoca Bay, Mexico, W. C.	M= 4.4		
	Santa Teresa Bay, Lower California, E. C.	M= 3.9		
	Santa Maria Cove, Lower California, E. C	M= 3.9		
800	Mouth of the Colorado River	M= 1.2	.40	D
	LOWER CALIFORNIA.			
	East Coast.			
619	The Gulf of California (Sheet I) from Lat. 29° 15′ N. to the head of the Gulf.	D lat.= 6.8	.30	D
620	The Gulf of California (Sheet II) from Lat. 26° N. to 29° 20′ N.	D lat.= 6.7	.40	D
638	Puerto Refugio, Angel de la Guardia Island	M= 3.0	.30	D
	Santa Teresa and San Francisquito Bays	M= 3.0		
849	Pulpito Point (San Basilio Bay) to San Marcos Island, including Concepcion, St. Nicholas, and Santa Inez Bays.	M= 0.5	.30	D
	Plans of—			
	Sta. Rosalia Approaches	M= 2.5		
	Port Sta. Rosalia	500 yds.= 3.0		
850	Carmen Island and Vicinity, from San Marcial Point to San Basilio Bay, Lower California.	M= 0.5	.30	D
	Plan of Agua Verde Bay	M= 2.9		
621	The Gulf of California (Sheet III) from Cape San Lucas and Mazatlan to Lat. 26° N., including both Coasts of Lower California.	D lat.= 6.5	.50	D
1664	Magdalena Bay to La Paz	M= 0.25	.70	D
2193	San Lorenzo Channel and Approaches to La Paz and Pichilinque Harbors.	M= 2.0	.40	D
2087	Pichilinque Harbor	M= 10.0	.40	D
2103	La Paz and Vicinity	M= 3.0	.70	D
	Plan of La Paz Harbor	M= 8.0		
1667	San Jose del Cabo Bay	M= 2.0	.20	D
1666	San Lucas Bay	M= 4.0	.50	D
	West Coast.			
621	The Gulf of California (Sheet III) from Cape San Lucas and Mazatlan to Lat. 26° N., including both Coasts of Lower California	D lat.= 6.5	.50	D
1636	Magdalena Bay, including Santa Maria, Almejas, and Santa Marina Bays.	M= 1.0	.80	D

No.	Title and Contents of Chart.	Scale in Inches.	Price.	Index Chart (see back of book).
	LOWER CALIFORNIA—Continued.			
	West Coast—Continued.			
1493	Abreojos Point to Cape San Lazaro	M= 0.25	$0.60	D
1494	San Ignacio Lagoon	M= 1.50	.40	D
1310	Cerros Island to Abreojos Point	M= 0.25	.50	D
1294	Abreojos Point Anchorage and Vicinity	M= 2.0	.30	D
1268	Asuncion and San Roque Bays	M= 2.0	.30	D
1204	Port San Bartolomé	M= 2.0	.10	D
1192	South Bay, Cerros Island	M= 2.0	.10	D
1194	San Benito Islands	M= 4.0	.20	D
1193	Cerros Island to San Quentin	M= 0.25	.50	D
1084	Lagoon Head Anchorage	M= 1.0	.10	D
1100	Santa Rosalia Bay	M= 1.0	.10	D
1118	Playa Maria Bay and the coast to the southward as far as Rosalia Point.	M= 1.1	.20	D
1115	Blanca and Falsa Bays	M= 1.0	.20	D
1681	Guadalupe Island	M= 0.05	.10	D
1085	Rosario Bay and Sacramento Reef	M= 1.0	.20	D
1149	San Quentin to San Diego	D lat.=15.0	.50	D
1043	San Quentin Bay Plan of entrance to San Quentin Bay	M= 1.0 M= 4.0	.20	D
1686	Hassler Cove, San Martin Island	M= 6.0	.10	D
1045	Colnett Bay	M= 2.0	.10	D
1044	Soledad Bay and Santo Tomas Anchorage	M= 2.0	.10	D
1046	Todos Santos Bay with Ensenada Anchorage	M= 1.5	.20	D
	BRITISH COLUMBIA.			
	West Coast.			
903	Juan de Fuca Strait to Queen Charlotte Islands, including Vancouver Island.	D lat.= 5.8	.40	A
	Anchorages on the East and South Coasts of Vancouver Island.			
1419	Sooke Inlet Plan of Port San Juan (Port Renfrew)	M= 4.0 M= 1.0	.20	H
1769	Haro Strait and Adjacent Channels	M= 1.0	.60	H
1392	Becher and Pedder Bays	M= 4.0	.20	H
5364	Victoria Harbor	1,500 yds.= 8.9	.30	H
5363	Esquimalt Harbor	1,500 yds.= 8.87	.30	H
1440	The Inner Channels between Juan de Fuca Strait and Canal de Haro. Plan of Telegraph Cove	M= 6.0 200 yds.= 2.0	.40	H
2231	Moresby Passage and Approaches	M= 3.0	20	H

No.	Title and Contents of Chart.	Scale in Inches.	Price.	Index Chart (see back of book).
	BRITISH COLUMBIA—Continued.			
	Anchorages on the East and South Coast of Vancouver Island—Continued.			
2457	Plans on the East Coast of Vancouver Island		$0.20	H
	Ganges Harbor and Captain Passage	M= 3.0		
	Porlier Pass	2,000 yds.= 5.97		
2569	Moresby Passage to Gabriola Pass, Northern Sheet	M= 1.83	.50	H
2570	Moresby Passage to Gabriola Pass, Southern Sheet	M= 1.83	.50	H
2326	Active Pass	M= 5.9	.20	H
2564	Plans on the East Coast of Vancouver Island		.50	H
	Dodd and False Narrows	M= 3.97		
	Dodd Narrows	500 yds.= 1.95		
	Chemianus Bay	M= 5.99		
	Ladysmith Harbor	M.= 5.98		
	Boat Harbor	1,000 yds.= 2.98		
1278	Nanaimo Harbor and Departure Bay	M= 4.0	.20	H
1774	Nanaimo Harbor	1,000 yds.= 5.92	.40	H
2383	Nanoose Harbor and Approaches	M= 5.0	.50	H
1768	Fraser River and Burrard Inlet, Canada	M= 0.75	.60	H
1408	Vancouver Harbor, Burrard Inlet, Canada	M= 4.0	.20	H
1455	Waters between Vancouver Island and the Mainland, from Burrard Inlet to Cortes Island, including part of the Strait of Georgia.	D long.=18.73	.50	H
	Anchorages in the Strait of Georgia.			
1389	Shoal Channel and Plumper Cove, Howe Sound	M= 3.0	.10	H
	Port Graves, Howe Sound	M= 3.0		
1390	Anchorages in the Strait of Georgia		.10	H
	Welcome Pass and Buccaneer Bay	M= 2.55		
	Tucker Bay, Lasqueti Island	M= 2.0		
2836	Plans in British Columbia		.30	H
	Baker Passage	M= 3.0		
	Blubber Bay	M= 3.0		
	Marble Bay and Vananda Cove	1,000 yds.= 4.9		
	Pender Harbor	M= 5.95		
1394	Tribune Bay, Hornby Island	M= 2.0	.10	H
	Prideaux Haven, Desolation Sound	M= 4.0		
	Walsh Cove, Redondo Island	M= 4.0		
	Squirrel Cove, Cortes Island	M= 3.0		
	Gorge Harbor, Cortes Island	M= 3.0		
	Drew Harbor, Valdes Island	M= 3.0		
2058	Baynes Sound and Approaches	M= 2.49	.50	H
	Plan of Union Bay	600 yds.= 2.36		
1976	Port Augusta (Comox), Vancouver Island	1,000 yds.=12.0	.40	H
1454	Waters between Vancouver Island and the Mainland. Texada Island to Thurlow Islands, including part of the Strait of Georgia.	D long.=18.73	.50	H
2091	Discovery Passage	M= 1.96	.40	H
	Plan of Seymour Narrows, Plumper and Menzies Bays, Discovery Passage.	M= 3.93		

No.	Title and Contents of Chart.	Scale in Inches.	Price.	Index Chart (see back of book).
	BRITISH COLUMBIA—Continued.			
	Anchorages in the Strait of Georgia—Continued.			
2092	Anchorages in Discovery Passage		$0.20	H
	Gowlland Harbor	2,000 yds.= 6.3		
	Duncan Bay	M= 3.96		
	Elk Bay	M= 4.0		
	Otter Cove	2,000 yds.= 5.9		
	Anchorages to the northward of the Strait of Georgia.			
1759	Menzies Bay, Discovery Passage, Vancouver Island	M= 8.0	.10	H
1404	Cameleon Harbor, Valdes Island	M= 3.0	.10	H
	Beaver Creek, Loughborough Inlet	M= 3.0		
1403	Waddington Harbor, Head of Bute Inlet	M= 2.0	.10	H
2168	Waters between Vancouver Island and the Mainland, Johnstone Strait, Race Passage to Discovery Passage.	M= 2.0	.50	H
1453	Waters between Vancouver Island and the Mainland, Thurlow Island to Queen Charlotte Sound.	D long.=18.73	.50	H
1416	Port Neville, Johnstone Strait	M= 4.0	.40	H
	Vere Cove, Johnstone Strait	300 yds.= 1.8		
	Forward Harbor, Wellbore Channel	M= 4.0		
2169	Waters between Vancouver Island and the Mainland, Johnstone Strait, Port Harvey to Race Passage.	M= 1.9	.50	H
1398	Port Harvey, Johnstone Strait	M= 3.0	.20	H
2185	Waters between Vancouver Island and the Mainland, Johnstone Strait, Blackfish Sound to Forward Bay.	M= 1.9	.40	H
	Plan of Forward Bay	M= 3.8		
	Anchorages in Queen Charlotte Sound and Adjacent Waters.			
1393	Blunden Harbor	M= 6.0	.20	H
	Cullen Harbor, Broughton Island	M= 6.0		
	Sunday Harbor, Crib Island	M= 3.0		
	Dusky Cove, Bonwick Island	M= 3.0		
2161	Waters between Vancouver Island and the Mainland, Broughton Strait and Malcom Island.	M= 1.9	.50	H
	Plan of Port McNeill	M= 4.0		
1433	Suquash Anchorage, Queen Charlotte Sound	M= 6.0	.10	H
1431	Anchorages on the North Coast of Vancouver Island		.10	H
	Beaver Harbor	M= 8.0		
	Alert Bay, and Entrance of Nimpkish River	M= 3.0		
1397	Cypress Harbor, Vicinity of Queen Charlotte Sound	M= 6.0	.10	H
1396	Tracey Harbor, Vicinity of Queen Charlotte Sound	M= 6.0	.10	H
2236	Waters between Vancouver Island and the Mainland, Goletas Channel to Broughton Strait.	M= 1.96	.50	H
1452	Northwest part of Vancouver Island, including Queen Charlotte Sound and Scott Islands.	D long.=18.73	.50	H
1442	Goletas Channel, with Passages leading into Queen Charlotte Sound.	M= 2.0	.50	H
2229	Southgate Group and Anchorage	M= 5.9	.10	H

No.	Title and Contents of Chart.	Scale in Inches.	Price.	Index Chart (see back of book).
	BRITISH COLUMBIA—Continued.			
	West Coast of Vancouver Island.			
5362	West Coast of Vancouver Island, Cape Cook to Strait of Juan de Fuca.	D lat.=13.42	$0.50	H
1450	West Coast of Vancouver Islands, Barkley Sound to Nootka Sound...	D long.=18.73	.50	H
1449	Barkley Sound	M= 1.5	.40	H
1386	Uchucklesit Harbor, Barkley Sound Island Harbor, Barkley Sound	M= 3.0 M= 6.0	.10	H
1511	Anchorages on the West Coast of Vancouver Island Port Alberni and Somass River Koprini Harbor Hecate Cove	 M= 4.5 M= 6.0 M= 6.0	.10	H
1597	Clayoquot Sound, South Side of Vancouver Island	M= 1.39	.50	H
1388	Hesquiat Harbor Refuge Cove, Clayoquot Sound	M= 1.5 M= 1.5	.10	H
1451	West Coast of Vancouver Island, from Nootka Sound to Klaskino Inlet.	D long.=18.73	.50	H
1432	Nootka Sound Friendly Cove	M= 1.5 1,000 yds.= 6.0	.30	H
1430	Esperanza and Nuchalitz Inlets Plan of Queens Cove, Esperanza Inlet	M= 2.0 1,000 yds.= 6.1	.40	H
1439	Kyuquot Sound	M= 1.5	.40	H
1427	Nasparti and Ououkinsh Inlets	M= 1.5	.30	H
5361	Approaches to Queen Charlotte Sound	D lat.=13.9	.50	H
1420	Klaskino and Klaskish Inlets and Anchorages	M= 2.0	.40	H
1452	Northwest part of Vancouver Island, including Queen Charlotte Sound and Scott Islands.	D long.=18.73	.50	H
1414	Quatsino Sound	M= 2.0	.20	H
	Queen Charlotte Islands, Hecate Strait, and Adjacent Waters.			
1767	Approaches to Fitzhugh and Smith Sounds	M= 1.0	.50	H
904	Latitude 51° 30′ to 55° 30′ N., including the Queen Charlotte Islands, Hecate Strait, and Dixon Entrance.	D lat.= 5.9	.40	A
1584	The southern part of Hecate Strait	M= 0.25	.60	H
1758	Anchorages in and adjacent to Smith and Fitzhugh Sounds Takush Harbor, Smith Sound Schooner Retreat (Kapilish), Fitzhugh Sound Safety Cove (Oatsoalis), Fitzhugh Sound Welcome Harbor, Hakai Channel Goldstream Harbor, Fitzhugh Sound Namu Harbor, Fitzhugh Sound	 M= 4.0 1,000 yds.= 3.0 M= 3.0 M= 4.0 1,000 yds.= 3.0 M= 4.0	.30	H
1765	Lama Passage and Seaforth Channel	M= 0.6	.50	H
1761	Port Blakeney, Morris Bay, and Adjacent Channels	M= 4.0	.20	H

No.	Title and Contents of Chart.	Scale in Inches.	Price.	Index Chart (see back of book).
	BRITISH COLUMBIA—Continued.			
	Queen Charlotte Islands, Hecate Strait, and Adjacent Waters—Continued.			
1762	Anchorages in Finlayson and Burke Channels		$0.20	H
	Belakula Anchorage, Burke Channel	M= 3.0		
	Nowish Cove (Otter Cove) ,Finlayson Channel	M= 4.0		
	Klemtu Passage and Anchorage, Finlayson Channel	M= 4.0		
	Carter Bay, Finlayson Channel	M= 3.0		
1583	The northern part of Hecate Strait	M= 0.25	.60	H
1763	Anchorages adjacent to Principe and Grenville Channels		.20	H
	Holmes Bay, Whale Channel, Princess Royal Island	M= 3.0		
	Coghlan Anchorage, South Entrance to Grenville Channel	M= 3.0		
	Lowe Inlet, Grenville Channel	M= 3.0		
	Klewnuggit Inlet, Grenville Channel	M= 3.0		
	Port Stephens, Principe Channel	M= 3.0		
	Port Canaveral, Principe Channel	M= 3.0		
1760	Ogden Channel and Adjacent Passages	M= 1.0	.20	H
	Plans of—			
	Alpha Bay, Ogden Channel	800 yds.= 2.35		
	Stuart Anchorage, Grenville Channel	1,400 yds.= 4.12		
1764	Brown and Edye Passages	M= 0.98	.50	H
	Plans of—			
	Refuge Bay, Edye Passage	M= 3.96		
	Qlawdzeet Anchorage, Brown Passage	M= 3.96		
2828	Edye Passage to Portland Inlet	M= 0.8	.50	H
2605	Prince Rupert Harbor and Southern Approaches	M= 4.5	.50	H
2827	Tree Bluff to Kinahan Islands	M= 2.3	.30	H
2513	Port Simpson and Adjacent Anchorages	M= 3.0	.50	H
2514	Port Simpson	M= 8.0	.50	H
1596	Nass Bay	M= 2.9	.20	**H**
	Sketch of Nass River	M= 0.97		
1770	Anchorages in the Queen Charlotte Islands		.20	**H**
	Houston Stewart Channel and Rose Harbor	M= 2.0		
	Port Kuper, including Mitchell and Douglas Harbors	M= 2.0		
1771	Skidegate Inlet, Queen Charlotte Islands	M= 1.0	.20	H
	Plan of Anchor Cove	500 yds.= 2.96		
2825	Dixon Entrance	M= 0.4	.40	H
5270	Masset Sound and Inlet (in preparation)	M= 1.0	.40	H
2587	Virago Sound and Naden Harbor, Graham Island	M= 1.8	.30	H
	Enlarged Plan of The Bar and Alexandra Narrows	M= 3.9		
2588	Masset Harbor	M= 3.62	.50	H
2586	Parry Passage	M= 4.0	.20	H
	BERING SEA AND STRAIT.			
68	Bering Sea and Strait	D long.= 0.6	.50	A

No.	Title and Contents of Chart.	Scale in Inches.	Price.	Index Chart (see back of book).
	ALASKA.			
	Aleutian Archipelago.			
2030	Cable Bay, Northeast Part of Glory of Russia Bay, Tanaga Island....	1,000 yds.= 4.95	$0.20	I
2144	Chapel Roads and Chapel Cove, Bay of Waterfalls, Andreanof Group, Adak Island.	1,000 yds.= 7.5	.10	I
2147	Western Part of Nazan Bay, Andreanof Group, Atka Island.....	M= 8.0	.20	I
	ARCTIC OCEAN.			
1197	Herschel Island.....	M= 1.0	.10	A
	Pauline Cove.....	1,000 yds.= 3.9		
906	Track Chart of U. S. S. *Rodgers*, north of Wrangel Island, 1881.	D long.= 0.75	.20	A
	Plan of Wrangel Island.....	M= 0.23		
907	Rodgers Harbor, Wrangel Island.....	M= 9.8	.10	A

SECTION V.

THE PACIFIC OCEAN.

Pacific Coast of Asia from Bering Strait to Malakka Strait; with Japan; Including the Islands Adjacent to the Coasts of the Same.

No.	Title and Contents of Chart.	Scale in Inches.	Price.	Index Chart (see back of book).
	SIBERIA.			
60	St. Lawrence Bay, with Lutkes Harbor, Bering Strait	M= 0.3	$0.10	I
57	Straits of Seniavine with Tkachen Bay and Providence Bay	M= 0.4	.20	I
	Plan of Glazenap Harbor	M= 1.0		
909	Providence Bay, with Vladimir and Plover Bays and Emma and Snug Harbors.	M= 1.1	.30	I
	Plans of—			
	Plover Bay	M= 9.5		
	Slavianka Bight in Plover Bay	M= 34.7		
910	Anadir Bay and River	M= 0.3	.20	I
1598	Anchorages on the Western Shore of Bering Sea		.20	I
	Ugolnoi Bay, Siberia	M= 0.32		
	Anastasia Bay, Siberia	M= 0.24		
	Natalie Bay, Siberia	M= 0.25		
	Baron Korf Gulf (Kultuznaya Bay), Kamchatka	D long.= 4.9		
	Karaga Harbor, Kamchatka	M= 0.48		
	Karaginski Island	M= 0.09		
	Lojnuikh Vyestei Bay (False News Bay), Karaginski Island	M= 0.65		
3235	Sea of Okhotsk	D long= 1.12	.40	I
1690	Komandorski Islands	M= 0.25	.40	I
	Plans of—			
	Staraya Harbor (Old Harbor)	1,000 yds.= 3.0		
	Peschanaya Bay (Sandy Bay)	1,000 yds.= 2.0		
	Preobrajeniya (Transfiguration Bay)	300 yds.= 2.0		
1367	Nikolski Anchorage, Bering Island, Komandorski Islands	M= 3.0	.20	I
54	Avacha Bay and Approaches	D lat.=14.4	.40	I
	Plans of—			
	Petropavlovsk Harbor	1,000 yds.= 3.95		
	Avacha Bay	M= 1.0		
	Gulf of Tartary.			
1778	Southeast Coast of Siberia, Cape Wrangel to Cape Buiki, and the Northern Part of Sakhalin Island.	D long.= 4.5	.50	I
1779	Strait of Tartary and Amur Gulf and River	M= 0.25	.60	I
1944	Castries Bay	M= 3.1	.20	I
2066	Anchorages in the Gulf of Tartary		.20	I
	Mosolova Bay	M= 2.0		
	Krestovoi Bay	M= 3.0		
	Entrance to the Datta River and Storoj Bay	M= 2.0		
	St. Innocentia Bay	M= 2.0		
	Andreeva Bay and Entrance to Koppi River	M= 2.0		
	Grossevich Bay and Entrance to Botchi or Ruibnoi Rivers	M= 4.0		
	Entrance to the Nelma River	1,000 yds.= 3.0		
	Entrance to the Luda River	1,000 yds.= 3.0		
	Entrance to the Ademi River	1,000 yds.= 3.0		
	Entrance to the Toropuichina River	M= 3.0		
	Plitnyak Bay	1,000 yds.= 4.0		
	Entrance to the Svyetlaya River	1,000 yds.= 3.0		

No.	Title and Contents of Chart.	Scale in Inches.	Price.	Index Chart (see back of book).
	SIBERIA—Continued.			
	Gulf of Tartary—Continued.			
1967	Alexandrovski and Due Roadsteads, Sakhalin Island	M= 3.0	$0.10	I
1777	Southeast Coast of Siberia, Cape Buiki to Cape Byelkin, and the Southern Part of Sakhalin Island, with La Perouse Strait.	D long.= 4.5	.60	I
1972	Imperial Harbor (Barracouta Harbor) and Vanina Bay	M= 2.0	.20	I
1969	Plans on the East Coast of Sakhalin Island (Karafuto)			
	Kaihyo To	M= 4.0		
	Approaches to Kita Shiretoko Misaki	M= 0.5	.20	I
	Shikoka Hakuchi	M= 2.0		
	Chiriye Hakuchi	M= 6.05		
3264	Plans on the Coast of Sakhalin Island (Karafuto)			
	Kusunnai Road	M= 3.0		
	Tomarioru Road	M= 3.0		
	Nodasan Road	M= 3.0		
	Porotomari Road	M= 5.0		
	Oko Road	M= 6.0	.40	I
	Maoka Ko	M= 5.0		
	Tokombo Road	M= 1.32		
	Soni Misaki and Approaches	M= 1.32		
	Kaiba To (Todo Shima)	M= 2.0		
	Otomari (Kushunkotan) Road	M= 3.46		
	Japan Sea.			
2028	Anchorages on the Southeast Coast of Siberia			
	Entrance to the Kuznetzova River	800 yds.= 3.2		
	Entrance to the Amgu River	M= 4.0		
	Entrance to the Shakoma River	M= 4.0		
	Entrance to Ternei (Buichya) Bay	1,000 yds.= 4.0		
	Entrance to the Khuntami River	M= 4.0		
	Gulf of Ruinda with Djigit and Plastun Bays	M= 3.0	.40	I
	Entrance to the Mutukha River	1,000 yds.= 4.0		
	Entrance to the Agobe River	M= 4.0		
	Entrance to the Tyutikha River	M= 4.0		
	Entrance to the Tazotzu (Lafule) River	1,000 yds.= 4.0		
	Entrance to the Izvestnyak River	M= 4.0		
1776	Southeast Coast of Siberia, Cape Byelkin to Vladivostok, and West Coast of Hokushu (Japan), Kamoi Misaki to Tsugaru Strait.	D long.= 4.5	.60	I
1965	Saint Vladimir Bay	M= 3.0	.20	I
2073	Anchorages on the Southeast Coast of Siberia			
	Plans of—			
	Olga Bay (Port Michael Seymour)	M= 1.5		
	Tikhaya Pristan (Inner) Harbor, Olga Bay	1,000 yds.= 4.0		
	Brown Channel, Entrance to Tikhaya Pristan (Inner) Harbor, Olga Bay.	1,000 yds.= 8.56		
	St. Eustaphia Bay	M= 1.0		
	Entrance to the Pfusung River	M= 6.0		
	Entrance to the Vantzin River	M= 6.0	.40	I
	Entrance to the Taukhu River	M= 6.0		
	St. Valentine Bay	M= 3.0		
	Entrance to the Sudzukhe River	M= 6.0		
	Melkovodnaya Bay	M= 1.0		
	Uspeniya Bay (Tcheniya Bay)	M= 3.0		
	Tkhadgou Bay	M= 1.0		
	Granitnui Bay	M= 8.0		
2082	Preobrazheniya Bay (Siau Wuhu Bay)	M= 4.0	.20	I
1780	Approaches to Vladivostok, with Adjacent Coasts, from America Bay to Kornilov Gulf.	M= 0.25	.50	I
3263	Askold Island to Cape Povorotni	M= 0.9	.50	I

No.	Title and Contents of Chart.	Scale in Inches.	Price.	Index Chart (see back of book).
	SIBERIA—Continued.			
	Japan Sea—Continued.			
3320	Coasts of Siberia and Chosen (Korea), Peter the Great Bay to Utsuryo To (Matsu Shima).	D long.= 4.5	$0.50	J
1955	America Bay	M= 2.0	.20	I
1954	Vostok Bay	M= 4.0	.20	I
2071	Vladivostok Harbor and Vicinity, including the Eastern Bosporus or Hamelin Strait.	M= 3.0	.60	I
3262	Usuri Bay	M= 1.3	.50	I
	Plan of Andreeva Bay	M= 2.8		
3259	Trinity Bay to the Eastern Bosporus, including Amur Bay	M= 0.55	.40	I
3260	Slavyanski Bay	M= 2.63	.20	K
3261	Anchorages on the Southeast Coast of Siberia		.30	K
	Plans of—			
	Sidimi Bay	M= 2.95		
	Troitsa Bay	M= 3.5		
	Expedition and Novgorod Bays	M= 1.33		
	New Jigit Bay	M= 2.17		
	CHISHIMA RETTO (KURIL ISLANDS).			
3234	Chishima Retto (Kuril Islands), with the Adjacent Waters and Coasts from Kamchatka to Vladivostok.	D long.= 1.5	.50	I
2184	Plans in the Chishima Retto (Kuril Islands)		.30	I
	Shimushiru To (Island)	M= 0.21		
	Shirinki To	M= 0.29		
	Raikoke To	M= 0.86		
	Harumukotan To	M= 0.31		
	Buroton To (Makanruru Island)	M= 0.3		
	Paramushiru Kaikyo (Little Kuril Strait) and Approaches to Shimushu To.	M= 0.25		
	Onekotan To	M= 0.21		
	Mushiru Rocks	M= 1.67		
	Matsuwa To	M= 0.35		
	Uruppu To	M= 0.14		
	Moyoro Wan (Bay)	M= 0.50		
	Tokotan Wan	M= 0.47		
	Ushishiru To and Suride Iwa (Srednoi Rocks)	M= 0.71		
	Rashuwa To	M= 0.3		
	Chirihoi To (Black Brothers)	M= 0.40		
	Ketoi To	M= 0.3		
	Shasukotan and Yekaruma Islands	M= 0.25		
	Shibetoro Anchorage	M= 1.00		
	Bettobu and Shamambe Anchorages	M= 0.37		
	Makanru To	M= 0.30		
	Araido To	M= 0.25		
	Hitokappu Wan	M= 0.50		
1889	Paramushiru Strait (Little Kuril Strait)	M= 0.98	.10	I
	Plan of Kashiwabara Wan (Bay)	M= 1.95		
2354	Anchorages on the West Coast of Yetorofu Jima		.20	I
	Naibo Wan	M= 1.0		
	Shana Wan	M= 5.0		
2315	Anchorages on the West Coast of Yetorofu Jima		.20	I
	Rubetsu Wan	M= 2.0		
	Oito Wan and Approaches	M= 4.0		
	Furebetsu Byochi (Anchorage)	M= 4.0		

No.	Title and Contents of Chart.	Scale in Inches.	Price.	Index Chart (see back of book).
	CHISHIMA RETTO (KURIL ISLANDS)—Continued.			
2059	Islands and Channels off the East Coast of Hokushu (Yezo), Yuru Jima (Island) to Shikotan Jima (Island).	M= 0.75	$0.50	I
	Plans of—			
	Shakotan Ko (Harbor), Shikotan Jima (Island)	M= 4.06		
	Anama Ko (Harbor), Shikotan Jima (Island)	M= 2.59		
	Matsugahama Wan (Bay), Shikotan Jima (Island)	M= 4.08		
	HOKUSHU (YEZO) ISLAND.			
	East Coast.			
2124	Yokushu (Yezo) Island, including Tsugaru and La Perouse Straits	D long.= 4.5	.60	I
2426	Anchorages on the North and West Coasts of Hokushu		.20	I
	Abashiri Byochi (Anchorage)	M= 4.0		
	Yesashi Byochi	M= 2.0		
	Mashike Hakuchi (Road)	2,000 yds.= 7.8		
	Mombetsu Byochi	M= 4.0		
2060	East Coast of Hokushu and Neighboring Islands to Yuru Jima (Island).	M= 0.75	.50	I
	Plans of—			
	Hanasaki Hakuchi (Road), Nemoro Hanto	M= 2.55		
	Bokkiriso Wan (Bay), Nemoro Hanto	M= 3.35		
1916	Notsuke Channel, with Tomari and Notsuke Bays, Hokushu Strait	M= 0.96	.20	I
1905	Nemoro Harbor, Nemoro Peninsula	M= 5.93	.10	I
508	Akkeshi Bay	M= 1.7	.20	I
2120	Hamanaka Wan (Bay) to Kushiro Hakuchi (Road)	M= 0.75	.50	I
	Plan of Kushiro Hakuchi (Kushiro Road)	M= 4.25		
1644	Anchorages on the South and West Coasts of Hokushu		.20	I
	Hamanaka Bay	M= 1.0		
	Urakawa Roads	M= 5.0		
	Suttsu Bay	M= 0.81		
	Furubira Bay (Malo Ya Ma)	M= 2.0		
	Ottaru Harbor (Oterranai Anchorage)	M= 2.0		
2401	Iburi Wan (Bay) or Uchiura Wan (Bay) (Volcano Bay)	M= 0.5	.20	I
2304	Mororan Harbor	M= 3.9	.20	I
2399	Anchorages on the South Coast of Hokushu		.30	I
	Mori Ko (Harbor)	M= 4.0		
	Mombetsu Byochi (Anchorage)	M= 6.0		
	Fukushima Byochi	M= 3.55		
	Fukuyama Byochi	M= 3.55		
1300	Coast of Japan, from Sado Island to Gulf of Tokyo, including Tsugaru Strait.	D long.= 4.5	.60	J
3308	Tsugaru Kaikyo (Strait)	M= 0.3	.40	J
2291	Hakodate Bay	M= 3.0	.20	J
	West Coast.			
1776	Southeast coast of Siberia, Cape Byelkin to Vladivostok, and West Coast of Hokushu (Japan), Kamoi Misaki to Tsugaru Strait.	D long.= 4.5	.60	J
2730	O Shima (Great Island) to Furubira Wan (Bay)	M= 0.34	.50	J
2211	Anchorages on the West Coast of Hokushu		.10	J
	Kaminokuni Anchorage	M= 2.40		
	Yesashi Anchorage	M= 6.75		
	Setana Anchorage	M= 2.25		

No.	Title and Contents of Chart.	Scale in Inches.	Price.	Index Chart (see back of book).
	HOKUSHU (YEZO) ISLAND—Continued.			
	West Coast—Continued.			
1644	Anchorages on the South and West Coasts of Hokushu		$0.20	J
	Hamanaka Bay	M= 1.0		
	Urakawa Roads	M= 5.0		
	Suttsu Bay	M= 0.81		
	Furubira Bay (Malo Ya Ma)	M= 2.0		
	Otaru Harbor (Oterranai Anchorage)	M= 2.0		
2212	Iwanai Byochi (Anchorage) and Approaches	M= 4.49	.20	I
2731	Furibura Wan (Bay) to Aikappu Misaki (Cape)	M= 0.6	.20	I
2729	Aikappu Misaki (Cape) to Rebun To	M= 0.34	.50	I
	Plan of Teshio Gawa Guchi (River Mouth)	1,000 yds.= 2.9		
1948	Anchorages on Rebun and Rishiri Islands		.20	I
	Kabuka Byochi (Anchorage), Rebun To (Island)	1,000 yds.= 3.47		
	Oshidomari Wan (Bay), Rishiri To (Island)	2,000 yds.= 7.97		
	Oniwaki Byochi (Anchorage), Rishiri To (Island)	1,000 yds.= 3.47		
	HONSHU ISLAND.			
3233	Honshu, Kyushu and Shikoku with part of Chosen (Korea)	D long.= 1.8	.50	J
1300	Coast of Japan, from Sado Island to Gulf of Tokyo, including Tsugaru Strait.	D long.= 4.5	.60	J
	North Coast.			
1910	Aomori Anchorage, Rikuoku Gulf	M= 3.93	.10	J
	Shiranai Bay, Rikuoku Gulf	M= 4.33		
2183	Moura Ko Fukin, Rikuoku Gulf	M= 5.28	.10	J
	East Coast.			
2110	Plans and Anchorages on the East Coast of Honshu		.40	J
	Shiriya Zaki (Point)	M= 1.19		
	Same Byochi (Anchorage)	M= 1.87		
	Kuji Wan (Bay)	M= 1.5		
	Funakoshi Wan (Bay)	M= 2.0		
	Kamaishi Ko, Ozuchi Wan (Bay), and Ryoishi Wan (Bay)	M= 1.94		
	Ofunato Ko (Harbor)	M= 1.62		
	Hirota Wan (Bay) and Kesennuma Wan (Bay)	M= 1.59		
1900	Miyako Harbor	M= 4.0	.20	J
2577	Yamada Ko (Harbor)	M= 2.5	.20	J
2190	Ishinomaki Wan (Bay), including Matsushima Wan (Bay) and To Shima.	M= 1.0	.40	J
	Plans of—			
	Oginohama Ko (Harbor)	M= 5.95		
	Nobiru Wan (Bay)	M= 3.78		
2191	Approaches to Ishihama and Matsushima Wan (Bay)	M= 4.0	.50	J
1301	Coast of Japan, from Gulf of Tokyo to the Bungo Channel	D long.= 4.5	.70	J
2112	Bays and Anchorages on the East Coast of Honshu		.30	J
	Nakanosaku Hakuchi (Road)	500 yds.= 2.38		
	Hirakata Wan (Bay)	1,000 yds.= 4.65		
	Ose Hakuchi (Road)	1,000 yds.= 4.78		
	Naka Minato (Harbor)	1,000 yds.= 3.76		
	Inuboe Zaki (Point)	M= 1.96		
	Kobama Hakuchi (Road)	1,000 yds.= 2.95		
	Uchiura Wan (Bay)	M= 5.95		
2105	Katsuura Wan (Bay) with Adjacent Anchorages	M= 5.88	.20	J

No.	Title and Contents of Chart.	Scale in Inches.	Price.	Index Chart (see back of book).
	HONSHU ISLAND—Continued.			
	South Coast.			
1291	Gulf of Tokyo	M= 0.75	$0.50	J
5301	Izu Islands, Southern Islands (Nampo Shoto) Plan of Hommura Kakuchi	M= 0.5 M= 2.5	.50	J
1348	Tateyama Bay	M= 2.0	.20	J
3253	Yokohama to Uraga	M= 1.75	.40	J
1242	Yokohama Bay, Gulf of Tokyo	M= 4.0	.20	J
2734	Omai Zaki (Point) to Tsurugi Zaki (Point), including Suruga Wan (Bay) and Sagami Nada (Sea).	M= 0.45	.40	J
2735	Yokosuka and Nagaura Harbors	1,000 yds.= 3.57	.20	J
1343	Uraga Ko and Approaches	M= 7.0	.30	J
1654	Koto Bay and Koajiro Harbor	M= 3.7	.20	J
1646	Yeno Shima (Island) Road	M= 6.87	.10	J
1653	Ajiro Harbor and Approaches	M= 7.9	.10	J
2189	Approaches to Shimoda Ko	M= 3.1	.20	J
1346	Mera and Koura Harbors	M= 6.0	.10	J
1649	Tago and Arari Harbors Heda Harbor	M= 5.55 1,000 yds.= 2.45	.10	J
1363	Yeno Bay	M= 3.0	.10	J
1345	Shimizu Ko (Harbor)	3,000 yds.= 5.55	.20	J
1637	Ise Kai or Owari Bay, with Chita and Mikawa Bays, and the Adjacent Coast, from Kuki Saki (Point) to Takamatsu Zaki (Point).	M= 0.5	.50	J
2589	Yokkaichi Road	M= 3.9	.20	J
2590	Tsu Road	M= 3.9	.20	J
2476	Toba Ko (Harbor)	M= 2.0	.20	J
2237	Gokasho Ko (Harbor) to Matoya Ko (Harbor) Plan of Hasama Ura (Bay)	M= 2.0 M= 3.95	.50	J
1633	Matoya Ko	M= 3.97	.20	J
2233	Shimakatsu Ura (Bay) to Tashikara Wan (Bay) Plan of Nishiki Wan (Bay)	M= 1.98 M= 4.0	.50	J
2248	Osaki Wan (Bay) to Owashi Wan (Bay) Plans of— Kinomoto Hakuchi (Road) Gobo Byochi (Anchorage)	M= 0.5 M= 1.0 M= 2.95	.50	J
2155	Owashi Wan (Bay), with Adjacent Coast Plan of Kuki Ura (Bay)	M= 2.0 M= 4.0	.40	J
2330	Katsuura Wan (Bay), Tenma Wan (Bay), and Miwazaki Wan (Bay).	M= 3.5	.30	J
2222	Oshima and Urakami Harbors Plan of Susami Anchorage	M= 3.0 M= 4.0	.50	J

No.	Title and Contents of Chart.	Scale in Inches.	Price.	Index Chart (see back of book).
	KII CHANNEL, INLAND SEA, AND ADJACENT COASTS, ISLANDS, AND ANCHORAGES.			
549*b*	Naikai (Seto Uchi) or Inland Sea, Eastern Part, Sheet II, from Kii Channel to Kurushima Kaikyo (Strait).	D lat.=14.7	$0.40	J
2173	Tanabe Wan (Bay), Honshu Island	M= 2.4	.10	J
2579	Yurano Uchi and Hii Wan (Bay)	M= 4.0	.20	J
1658	Harbors in Kii Channel			
	Yuasa Bay, Honshu Island	M= 1.0	.10	J
	Osaki Bay, Honshu Island	M= 2.88		
	Komatsushima, Shikoku Island	M= 1.8		
2631	Wakanoura Wan (Bay) and Approaches	M= 2.1	.30	J
	INLAND SEA.			
	Izumi Nada (Sea) or Gulf of Osaka.			
2744	Izumi Nada (Sea) and Harima Nada (Sea)	M= 0.5		
	Plans of—			
	Kata Seto (Strait)	M= 2.5	.40	J
	Sumoto Ko (Harbor)	500 yds.= 2.9		
	Yura Ko (Harbor)	M= 4.4		
1827	Approaches to Osaka Road and Kobe and Hyogo Bays	M= 1.02	.30	J
	Plans of Sakai Ko (Harbor)	100 yds.= 0.48		
1645	Kobe Ko	M= 7.0	.50	J
1784	Akashi Strait and Approaches	M= 1.5	.20	J
	Harima Nada (Sea).			
1659	Harbors and Bays in the Inland Sea			
	Aíoi, Murotsu, and Sakoshi Bays, Honshu Island	M= 2.0	.20	J
	Port Ushimado, Honshu Island	M= 2.0		
	Port Okayama, Honshu Island	M= 2.05		
	Yura and Horie Bays, Shikoku Island	M= 2.0		
2743	Ozuchi Jima (Island) to Harima Nada (Sea) (Eastern Portion of Bisan Seto [Strait].)	M= 1.5	.40	J
	Bingo Nada (Sea).			
2742	Channels between Bingo Nada (Sea) and Ozuchi Jima (Island) (Western Portion of Bisan Seto [Strait]).	M= 1.5	.50	J
1534	Tomo Tsu	M= 6.0	.10	J
	Western Part.			
549*a*	Naikai (Seto Uchi) or Inland Sea, Western Part, Sheet I, from Kurushima Kaikyo (Strait) to Shimonoseki Strait.	D lat.=14.7	.40	J
2740	Channels between Neko Seto (Strait) and Mekari Seto	M= 1.5	.50	J
2741	Gogo Shima (Island) to Miyo Shima (Island), including Kurushima Kaikyo (Strait).	M= 1.1	.40	J
	Plan of Mitsugahama Road	M= 4.0		
2254	Hiroshima Wan (Bay)	M= 0.95	.50	J
	Plans of—			
	Karoto Koseto (Passage)	1,000 yds.= 4.85		
	Ono Seto (Strait)	M= 6.9		
2242	Ujina Ko (Harbor), Hiroshima Wan (Bay)	M= 4.45	.20	J
2739	Ominase to Gogo Shima (Island)	M= 1.1	.50	J

No.	Title and Contents of Chart.	Scale in Inches.	Price.	Index Chart (see back of book).
	INLAND SEA—Continued.			
	Western Part—Continued.			
1657	Plans in Naikai (Inland Sea)		$0.30	J
	Kaminoseki Kaikyo	2,000 yds.=10.0		
	Obatake Seto	2,000 yds.= 4.0		
	Mitsukuye Ko, Shikoku	2,000 yds.= 4.3		
1899	Kasado Ura (Bay), Suwo Nada (Sea)	M= 2.9	.20	J
2738	Muruyama Zaki (Point) to Ominase	M= 1.5	.50	J
2737	Shimonoseki Kaikyo (Strait) to Maruyama Zaki (Point)	M= 1.5	.50	J
1376	Shimonoseki Strait (Nagato Kaikyo), Coasts of Honshu and Kyushu.	M= 2.0	.60	J
	SHIKOKU AND KYUSHU ISLANDS.			
	[See also plan on 1659.]			
1302	The Southwestern Part of Japan, from the Bungo Channel on the east to the Oki Islands on the Northwest, including Kyushu and Adjacent Islands; also Tsushima Kaikyo (Korea Strait) and Adjacent Coast of Chosen (Korea) from Chukupen Bay to Saishu To (Quelpart 1).	D long.= 4.5	.60	J
	SHIKOKU ISLAND.			
1553	Tachibana Ura (Bay)	M= 2.0	.20	J
1658	Harbors in Kii Channel		.10	J
	Yuasa Bay, Honshu Island	M= 1.0		
	Osaki Bay, Honshu Island	M= 2.88		
	Komatsushima, Shikoku Island	M= 1.8		
2175	Naruto and Approaches	M= 2.0	.20	J
2743	Ozuchi Jima (Island) to Harima Nada (Sea) Eastern Portion of Bisan Seto (Strait)).	M= 1.5	.40	J
2742	Channels between Bingo Nada (Sea) and Ozuchi Jima (Island), (Western Portion of Bisan Seto (Strait)).	M= 1.5	.50	J
1918	Awashima Anchorage	M= 5.12	.20	J
2741	Gogo Shima (Island) to Miyo Shima (Island), including Kurushima Kaikyo (Strait).	M= 1.1	.40	J
	Plan of Mitsugahama Road	M= 4.0		
1891	Kurushima Kaikyo (Strait), Inland Sea	M= 5.9	.20	J
2739	Ominase to Gogo Shima (Island)	M= 1.1	.50	J
2576	Yawatahama Ko (Harbor) and Approaches	M= 2.5	.20	J
2069	Harbors on the West Coast of Shikoku		.10	J
	Amaji Ko (Harbor)	M= 3.96		
	Komame Ko (Harbor)	M= 3.96		
	Shimizu Ko (Harbor)	M= 3.96		
2583	Uwajima Wan (Bay)	M= 3.0	.20	J
1535	Susaki Minato (Harbor) and Nomi Ura (Bay)	M= 3.0	.20	J
1650	Urado Harbor and City of Kochi	M= 2.5	.20	J
	Plan of entrance to Urado Harbor	1,000 yds.= 4.43		
	HONSHU ISLAND, WEST COAST, BEGINNING AT STRAIT OF TSUGARU TO SHIMONOSEKI STRAIT.			
1300	Coast of Japan, from Sado Island to Gulf of Tokyo, including Tsugaru Strait.	D long.= 4.5	.60	J

No.	Title and Contents of Chart.	Scale in Inches.	Price.	Index Chart (see back of book).
	HONSHU ISLAND, WEST COAST, BEGINNING AT STRAIT OF TSUGARU TO SHIMONOSEKI STRAIT—Continued.			
3308	Tsugaru Kaikyo (Strait)	M= 0.3	$0.40	J
1913	Fuka Ura (Bay)	1,000 yds.= 7.25	.10	J
1874	Tzuchizaki to Noshiro	M= 1.0	.50	J
2102	Funakawa Bay	M= 4.0	.10	J
	Off-lying Islands.			
1949	Harbors and Anchorages on the West Coast of Honshu		.40	J
	Senami Hakuchi (Road)	1,000 yds.= 4.75		
	Ao Shima (Island)	M= 1.67		
	Aoshima Hakuchi (Road)	M= 5.0		
	Nezugaseki Ko (Harbor)	M= 5.3		
	Obato Wan (Bay)	M= 3.35		
	Kamo Ko (Harbor)	1,000 yds.= 5.9		
	Sakata Ko (Harbor)	M= 4.0		
	Tobi Shima (Island)	M= 2.0		
	Tobishima Byochi (Anchorage)	1,000 yds.= 4.85		
	Shiokoshi Bana (Cape)	M= 3.35		
	Hirasawa Wan (Bay)	M= 3.9		
1941	Sado Island	M= 0.88	.40	J
	Plans of—			
	Aikawa Bay	M= 2.0		
	Ogi Bay	M= 2.93		
1890	Futami Anchorage, Sado Island	M= 5.9	.10	J
	HONSHU ISLAND, WEST COAST.			
1301	Coast of Japan, from Gulf of Tokyo to the Bungo Channel	D long.= 4.5	.70	J
1886	Naoetsu Harbor	M= 2.92	.20	J
	Niigata Harbor	M= 2.84		
2732	Noto Peninsula	M= 0.5	.50	J
1942	Fushiki Anchorage	M= 1.86	.10	J
	Iwase Anchorage	M= 2.76		
1603	Nanao and Anamizu Bays	M= 1.95	.50	J
1347	Tsukumo Harbor	M=12.0	.10	J
1329	Wajima Anchorage	M= 6.0	.10	J
2733	Amarube Zaki (Point) to Ando Zaki (Point), including Wakasa Wan (Bay).	M= 0.46	.40	J
3252	Anchorages on the North Coast of Honshu		.20	J
	Tsuiyama Ko (Harbor)	M= 4.2		
	Shibayama Ko (Harbor)	M= 4.2		
	Saki Ko (Harbor) and Approaches	M= 4.0		
	Shichirui Ura (Bay)	M= 4.6		
	Yunotsu Ura (Bay)	M= 6.0		
1336	Mikuni Ko (Harbor)	M= 4.0	.20	J
1342	Tsuruga Bay	M= 1.0	.10	J
1483	Ogama Harbor	M= 6.0	.10	J
2339	Miyazu Wan (Bay) and Maizura Wan (Bay) and Approaches	M= 2.0	.20	J
	Plan of Maizuruko (Harbor)	M= 3.0		

No.	Title and Contents of Chart.	Scale in Inches.	Price.	Index Chart (see back of book).
	HONSHU ISLAND, WEST COAST—Continued.			
	Off-lying Islands.			
1486	Saigo Minato (Harbor), Oki Islands	M= 6.0	$0.20	J
1968	Anchorages on the South Coast of Dogo, Oki Islands	M= 3.8	.20	J
1922	Fuku Ura (Bay), Dogo Island, Oki Islands	M= 6.75	.10	J
	West Coast.			
1302	The Southwestern part of Japan, from the Bungo Channel on the east to the Oki Islands on the Northwest, including Kyushu and Adjacent Islands; also Tsushima Kaikyo (Korea Strait) and Adjacent Coast of Chosen (Korea), from Chukupen Bay to Saishu To (Quelpart I).	D long.= 4.5	.60	J
2473	Anchorages and Bays on the North Coast of Honshu			
	Kasa Ura (Bay)	M= 3.95		
	Kaka Ura (Bay)	M= 6.1	.20	J
	Yezumi Ura (Bay)	M= 2.95		
	Sagi Ura (Bay)	1,000 yds.= 3.25		
1925	Hamada and Nagahama Harbors	M= 7.4	.20	J
1338	Yesaki Ko (Esaki Port)	M= 8.0	.10	J
1341	Susa Minato (Harbor)	M= 8.0	.20	J
2447	Yume Zaki (Point) to Modoro Zaki (Point)	M= 0.7	.20	J
1339	Hagi Harbor and Approaches	M= 6.0	.10	J
1656	Setozaki Harbor and Adjacent Anchorages	M= 4.9	.20	J
1370	Aburatani Bay and Approaches	M= 2.0	.20	J
549*a*	Naikai (Seto Uchi), or Inland Sea, Western Part, Sheet I, from Kurushima Kaikyo (Strait) to Shimonoseki Strait.	D lat.=14.7	.40	J
1376	Shimonoseki Strait (Nagato Kaikyo), Coasts of Honshu and Kyushu.	M= 2.0	.60	J
	KOREA STRAIT.			
2150	Izuhara Ko (Bay) and Azu Ko (Bay), with Adjacent Coast, Tsushima.	M= 5.0	.20	J
2574	Tsushima	M= 0.7	.50	J
646	Tsushima Sound (Aso Wan)	M= 3.0	.40	J
2578	Izumi Ura (Bay) and Nishitomari Wan (Bay), Tsushima	M= 5.95	.20	J
2337	Iki Shima (Island)	M= 1.6	.50	J
	Kyushu Island, North, East, South, and West Coasts.			
1302	Coasts of Chosen (Korea), and Japan, including Tsushima Kaikyo (Korea Strait).	D long.= 4.5	.60	J
549*a*	Seto Uchi or Inland Sea, Western Part, Sheet 1, from Kurushima Kaikyo (Strait) to Shimonoseki Strait.	D lat.=14.7	.40	J
1376	Shimonoseki Strait (Nagato Kaikyo), Coasts of Honshu and Kyushu.	M= 2.0	.60	J
2474	Moji and Shimonoseki Ko, Shimonoseki Strait	M= 9.02	.50	J
1532	Himeshima Roads	M= 2.0	.10	J
3254	Bungo Channel	M= 0.5	.30	J

No.	Title and Contents of Chart.	Scale in Inches.	Price.	Index Chart (see back of book).
	KOREA STRAIT—Continued.			
1647	Harbors in Beppu Wan		$0.20	J
	Beppu Ko	200 yds.= 2.0		
	Oita Ko	600 yds.= 1.8		
	Hiji Ko	M= 4.1		
	Sajanoseki	M= 3.5		
2575	Sayeki Wan (Bay)	M= 2.7	.20	J
1655	Ports on the East Coast of Kyushu		.20	J
	Port Yonozu	M= 3.8		
	Port Inokushi	M= 5.55		
1528	Hososhima Harbor	M= 8.0	.10	J
2484	Anchorages on the East Coast of Kyushu		.20	J
	Mimitsu Byochi (Anchorage)	M= 6.0		
	Oryuzako Byochi (Anchorage)	M= 4.0		
	Approaches to Uchinoumi	M= 1.0		
2232	Approaches to Aburatsu and Tonoura	M= 4.0	.20	J
2403	Ariake Wan (Bay)	M= 1.4	.20	J
2187	Kagoshima Gulf	M= 0.8	.40	J
	Plans of—			
	Odomari Wan (Bay)	600 yds.= 2.3		
	Makurazaki Wan (Bay)	M= 3.85		
	Hamanoichi Road	M= 2.5		
	Tomari Ura	M= 3.15		
2174	Yamagawa Ko and Approaches	M= 2.6	.20	J
2165	Kagoshima Ko and Approaches	M= 3.0	.20	J
1660	Plans on the West Coast of Kyushu		.30	J
	Sakitsu Wan (Bay)	M= 2.75		
	Kataura Wan (Bay)	M= 3.0		
	Kushikino Byochi (Anchorage)	M= 3.0		
	Akune Byochi (Anchorage)	M= 2.0		
2390	Nakakoshiki Ura (Bay) and Approaches	M= 3.38	.30	J
1697	Yatsushiro Sound and Approaches	M= 1.0	.60	J
1933	Ushibuka Harbor and Approaches	M= 2.52	.20	J
1943	Hirado Strait to Hayasaki Strait, including the Gulfs of Shimabara and Omura.	M= 0.5	.40	J
2290	Yanagino Seto (Strait) and Approaches	M= 6.0	.30	J
2072	Misumi no Seto and Zozo no Seto, including Misumi Ko (Harbor)	M= 6.0	.30	J
1661	Tomioka Bay	M= 2.73	.10	J
	Kuchinotsu Bay	M= 2.92		
1914	Shimabara Anchorage, Shimabara Gulf, West Coast of Kyushu	M= 4.95	.10	J
1915	Kabashima Channel, West Coast of Kyushu	M= 2.99	.10	J
1270	Nagasaki Harbor and Approaches	M= 3.0	.40	J
	Plan of Approaches to Dry Docks	500 yds.= 3.0		
2421	Nagasaki Harbor	M= 6.0	.20	J
	Plans of—			
	Approaches to Dry Docks	500 yds.= 3.0		
	Kosuge Patent Slip	200 yds.= 1.2		
2404	Waters between Goto Islands and Kyushu, including Hirado or Spex Strait.	M= 0.7	.50	J

No.	Title and Contents of Chart.	Scale in Inches.	Price.	Index Chart (see back of book).
	KOREA STRAIT—Continued.			
1651	Matsushima Channel	M= 3.0	$0.20	J
2581	Plans in the Goto Retto (Group)		.20	J
	Fukaye Hakuchi (Road)	1,000 yds.= 3.2		
	Wakamatsu Ura (Bay)	M= 3.3		
	Taino Ura (Bay)	1,000 yds.= 3.0		
	Nama Ura (Bay)	M= 2.5		
1897	Arikawa Bay, Nakadori Island, Goto Islands, West Coast of Kiushu	M= 4.05	.10	J
2335	Southern Approaches to Hirado Kaikyo (Spex Strait)	M= 2.0	.50	J
2475	Hirado Kaikyo (Strait) to Shimonoseki Kaikyo (Strait)	M= 0.4	.50	J
	Plans of—			
	Kurara Seto (Strait) and Ashiya Ura (Bay)	M= 1.0		
	Aino Shima (Island) Anchorage	M= 3.0		
2328	Ikitsuki Jima (Island) to Taka Shima (Island), including the Northern Approaches to Hirado Kaikyo (Spex Strait).	M= 2.0	.50	J
2329	Imari Wan (Bay) and Approaches	M= 1.95	.50	J
	Plan of Hibi Suido (Channel)	M= 3.9		
2309	Yobuko Ko (Harbor) and Approaches	M= 4.4	.20	J
2305	Karatsu Wan (Bay)	M= 1.95	.20	J
1966	Tobo Byochi (Anchorage) Karatsu Wan (Bay)	M= 7.95	.20	J
2310	Fukuoka Wan (Bay)	M= 1.94	.20	J
	ISLANDS SOUTHWEST OF JAPAN.			
	Nansei Shoto or Southwestern Islands.			
2194	Nansei Shoto or Southwestern Islands of Japan, between Kushu and Taiwan (Formosa).	D long.= 4.5	.60	K
2423	Islands and Harbors in the Osumi Gunto		.50	K
	Osumi Gunto	D long.=10.15		
	O Ura (Bay)	M= 6.0		
	Isso	M= 5.85		
	Miyanoura	M= 4.9		
	Mage Shima (Island)	M= 0.8		
	Kuchinoyerabu Shima (Island)	M= 2.8		
	Kuchinoyerabu Wan (Bay)	M= 4.0		
	Nishinoomote Wan (Bay)	M= 5.9		
	Shimama Hakuchi (Road)	M= 6.0		
5303	Amami Oshima To Kume Shima	D lat.=11.8	.60	K
5304	Amami Oshima	M= 0.6	.60	K
	Plans of—			
	Somachi Hakuchi	M= 4.5		
	Naze Ko	M= 3.5		
510	Yakiuchi Wan (Hancock Bay), Amami Gunto (Group)	M= 3.1	.20	K
2582	Plans in the Nansei Shoto (Islands)		.30	K
	Wora Wan (Bay)	M= 3.0		
	Sammura Wan (Bay)	M= 5.0		
	Kamezu Hakuchi (Road)	M= 6.0		
5349	Minami Daito Tima and Kita Daito Jima (Borodino Islands)	M= 1.0	.20	Q
	Okino Daito Jima (Rasa Island)	M= 2.0		
2338	Okinawa Gunto Nansei Svoto Islands	D lat.=21.2	.50	K
	Plan of Nago Wan (Deep Bay)	M= 0.96		
2542	Iheya Islands (Montgomery Group)	M= 2.48	.20	K

No.	Title and Contents of Chart.	Scale in Inches.	Price.	Index Chart (see back of book).
	ISLANDS SOUTHWEST OF JAPAN—Continued.			
	Nansei Shoto or Southwestern Islands—Continued.			
186	Shah Bay (Shana Wan), Okinawa Jima (Island)	M= 8.0	$0.10	K
1931	Unten Ko (Harbor), Okinawa Jima (Island)	M= 3.75	.20	K
192	Tubootch and Suco Harbors, Okinawa Island	M= 3.5	.20	K
1912	Naha Roads (Nafa Kiang), Okinawa Jima (Island)	M= 3.92	.40	K
2581	Southern portion of Kume Shima (Island)	M= 3.5	.20	K
1901	Kerama Islands and Passages, Okinawa Group	M= 2.0	.30	K
	Sakishima Gunto.			
5306	Miyako Jima to Taiwan (Formosa)	D lat.=12.0	.60	K
5398	Miyako Retto	M= 0.7	.50	K
1940	Karimata Anchorage, Southwestern Islands	M= 1.71	.20	K
5307	Yayeyama Retto Yonakuni Jima (Kumi Island)	M= 0.7 M= 0.7	.50	K
1988	Ishigaki Anchorage, Sakishima Group	M= 2.5	.20	K
1305	Amoy to the Yangtze Kiang (River) including Northern half of Taiwan (Formosa) and the Yaeyama Group.	D long.= 4.5	.70	K
	Taiwan (Formosa).			
798	China Sea, Northern Portion, Eastern Sheet, Hongkong and Taiwan to Manila and Palawan Island.	D long.= 2.7	.40	K
2463	Taiwan (Formosa)	D lat.= 9.68	.50	K
2500	Northern Part of Taiwan (Formosa), Auran Hakuchi (Road) to Soo Wan (Bay). Plan of Chimuo Wan (Bay) and Approaches	M= 0.5 M= 4.9	.40	K
1885	Tamsui Harbor (Tamsui Ko)	M= 3.93	.10	K
1908	Kiirum Ko (Kelung Harbor)	1,000 yds.= 4.0	.20	K
1911	Soo Wan (Suao Bay)	M= 4.0	.30	K
2488	Takao Harbor Taihanroku (Anchorage)	2,000 yds.= 6.06 M= 2.57	.20	K
1888	Toko Hakuchi (Road) (Tang Kiang)	M= 3.98	.10	K
3203	West Coast of Taiwan (Formosa) and Pescadores Channel (Hoko Suido).	M= 0.5	.40	K
1887	Anpei Hakuchi (Amping Anchorage)	M= 3.95	.20	K
2558	Pescadores Islands (Hoko Retto)	M= 0.74	.50	K
2641	Hatto Retto (Rover Group)	M= 4.0	.30	K
2506	Pescadores Islands (Hoko Retto), Inner Anchorages	M= 2.95	.50	K
	CHOSEN (KOREA) AND CHINA.			
3320	Coasts of Siberia and Chosen (Korea), Peter the Great Bay to Utsuryo To (Matsu Shima).	D long.= 4.5	.50	K

No.	Title and Contents of Chart.	Scale in Inches.	Price.	Index Chart (see back of book).
	CHOSEN (KOREA) AND CHINA—Continued.			
3258	Chosen Bay (Goshkevicha Bay)	M= 1.0	$0.20	K
	Plans of—			
	Poyan Anchorage (Jubilee Anch.)	M= 5.7		
	Mutine Bay	1,000 yds.= 4.55		
2107	Anchorages on the East Coast of Chosen (Korea)		.40	K
	Kornilov Gulf, (Najin Po) with Egerman and Anna (Nakusan) Bays.	M= 1.5		
	Sivuch (Najin), Tizenko (Yonguzei) and Stepanov (Naasan) Bays.	M= 2.0		
	Iion Road (Pallada or Rigen)	M= 1.5		
	Chaho Bay	M= 3.72		
	Shinchan Bay	M= 2.95		
3248	Suon Kutchi (Cape Duroch) to Kokko Kutchi (Linden Point)	D lat.=10.8	.40	K
	Plans of—			
	Chanjinden Anchorage	M= 0.75		
	Chonjin or Chungchin Bay	M= 3.3		
	Toecho Kei and Approaches	M= 1.8		
	Karumaho	M= 5.5		
	Odechin Bay	M= 4.0		
	Peijin Bay	M= 6.0		
	Iiho Anchorage	M= 5.0		
3233	Honshu, Kyushu, and Shikoku, Japan, with part of Chosen (Korea)	D long.= 1.8	.50	K
3249	Plans on the East Coast of Chosen (Korea)		.40	K
	Taajin Bay	1,000 yds.= 2.95		
	Teiyanha Bay	1,000 yds.= 2.95		
	Fanjin Bay	1,000 yds.= 2.95		
	Pohan Bay	1,000 yds.= 2.95		
	Shimpo Anchorage	M= 2.5		
	Port Lazaref and Yung Hing Bay	M= 1.0		
2580	Plans on the East Coast of Chosen (Korea)		.30	K
	Soho Bay (Soho Jin)	M= 4.02		
	Gensan Bay (Wonsan Chin)	M= 4.02		
3319	Chukupen Bay to Suon Kutchi (Cape Duroch)	M= 0.3	.40	K
	Plans of—			
	Chumonjin Road	M= 4.0		
	Kojin Road	2,000 yds.= 5.8		
	Utsuryo To (Island)	M= 0.5		
1302	Coasts of Chosen (Korea) and Japan, including Tsushima Kaikyo (Korea Strait).	D long.= 4.5	.60	K
3241	Fusan Harbor to Chukupen Bay	M= 0.3	.40	K
	Plans of—			
	Chukupen Bay	M= 4.0		
	Chukusan Bay	1,000 yds.= 2.9		
2172	Fusan Harbor and Approaches	M= 2.0	.40	K
	Urusan (Commemoration) Bay	M= 2.0		
3240	Fusan Harbor to Tonai Kai (Port Hamilton)	D lat.=17.6	.40	K
2508	Masam Po and Puts Saipo (Masan Reach and Sir Harry Parkes Sound).	M= 3.0	.50	K
3247	Masam Po (Harbor) and Approaches	M= 1.5	.40	K
	Plan of Chiseppo (Center Harbor)	M= 4.0		
1304	The Yellow Sea (Hwang Hai), Southern Part	D long.= 4.5	.60	K
3239	Tonai Kai (Port Hamilton) to Daikokuzan (Mackau) Gunto	D lat.=17.6	.40	K
138	Tonai Kai (Port Hamilton) and Approaches	M= 3.0	.20	K
3245	Shoan Harbor	M= 2.5	.20	K

No.	Title and Contents of Chart.	Scale in Inches.	Price.	Index Chart (see back of book).
	CHOSEN (KOREA) AND CHINA—Continued.			
3238	Daikokuzan (Mackau) Group to Kakureppi (Clifford) Islands.....	D lat.=17.8	80.40	K
	Plan of Ochonto Anchorage (Palos Harbor).....	500 yds.= 1.4		
3244	Approaches to Sajan Kaye (Shoal Gulf).....	M= 1.0	.40	K
	Plan of Sajan Kaye Entrance.....	M= 2.0		
1303	The Gulfs of Pechili and Liantung, and Northern part of Yellow Sea, including the Shantung Promontory and West Coast of Chosen north of the Clifford Islands.	D long.= 4.5	.60	K
3237	Approaches to Keijo (Seoul), including Daisei Group (Sir James Hall).	D lat.=18.1	.50	K
1383	Approaches to Jinsen Ko (Chemulpo Anchorage), with Kyuto Anchorage.	M= 1.0	.50	K
2449	Anchorages on the West Coast of Chosen.....	.....	.30	K
	Jinsen Ko (Chemulpo Anchorage).....	M= 3.0		
	Gazan (Asan) Anchorage and Approaches.....	M= 1.0		
3236	Approaches to Taidong Inlet (Pingyang or Daido Inlet) and Yalu River (Oryoku Ko), Choppeki Point to Yalu River.	D lat.=19.0	.40	K
3243	Southern Approach to Taidong (Pingyang or Daido Inlet), Choppeki to Cho Island (Da).	M= 1.1	.40	K
3242	Daido Ko (Teidon or Pingyang Inlet).....	M= 1.1	.50	K
2481	Oryoku Ko (Yalu River).....	M= 1.0	.50	K
3232	Terminal Head to Haiyung Tao, including Elliot and Blonde Groups.	M= 0.7	.40	K
2524	Haiyung Tao (Island), including Thornton Haven.....	M= 3.1	.20	K
3231	Kinchow to Terminal Head, including Kwangtung Peninsula.....	M= 0.75	.50	K
2522	Dairen Wan (Talien Wan).....	M= 2.5	.50	K
2545	Approaches to Ryojun Ko (Port Arthur).....	M= 3.4	.30	K
3267	Ryojun Ko (Port Arthur).....	1,500 yds.= 6.6	.20	K
3230	Fort Head to Kinchow, including Kwangtung (Society) Bay.....	M= 0.75	.40	K
	CHINA.			
	East Coast.			
3175	Hongkong to Gulf of Liaotung.....	D long.= 1.75	.50	K
2511	Liao Ho and Approaches, from Entrance to Tienchwangtai, including the Port of Newchwang (Yingkow).	M= 0.99	.50	K
3229	Litsing Ho to Ninghai, showing the Pei Ho to Peking.....	D lat.=11.3	.40	K
	Plans of—			
	Lwan (Lau nu) Ho Entrance.....	M= 1.0		
	Tsing Ho (Ching) Entrance.....	M= 1.0		
	Pehtang Ho Entrance.....	M= 1.0		
	Chi Ho Entrance.....	M= 1.0		
2512	Rocky Point to Temple Head.....	M= 1.1	.20	K
2493	Chinwangtao Road.....	2,500 yds.= 7.5	.30	K
1870	Pei Ho (Hai Ho) or Peking River, Sheet I, from Entrance to Koku..	M= 2.28	.50	K
1871	Pei Ho (Hai Ho) or Peking River, Sheet II, from Koku to Tientsin.	M= 2.4	.40	K
1872	Pei Ho or Peking River, Sheet III, from Tientsin to Tungchow...	M= 2.2	.40	K
1873	Pei Ho or Peking River, Sheet IV, from Tungchow to Peking.....	M= 2.2	.40	K

No.	Title and Contents of Chart.	Scale in Inches.	Price.	Index Chart (see back of book).
	CHINA—Continued.			
	East Coast—Continued.			
1304	The Yellow Sea (Hwang Hai), Southern Part	D long.= 4.5	$0.60	K
2494	Shantung Peninsula, Laichow Bay to Kiaochow Bay	D lat.=10.82	.50	K
3228	Pechili Strait	M= 0.4	.20	K
	Plan of Tanglwan Anchorage	M= 2.25		
2307	Chefoo to Weihaiwei, including Chefoo or Yentai Harbor	M= 1.0	.50	K
	Plan of Chefoo Landing	500 yds.= 2.10		
2158	Chefoo Harbor	M= 3.96	.50	K
3226	Litao Bay to Chu Tao, including Weihaiwei Harbor	M= 1.0	.40	K
3225	Weihaiwei and Approaches	M= 2.0	.40	K
2502	Weihaiwei Anchorage	M= 5.98	.50	K
2547	Plans on the Coast of Shantung		.20	K
	Malan and Lungyen Coves (Actæon and Swallow Coves)	M= 2.98		
	Yangyuchih Bay (Rocky Bay)	M= 2.98		
	Litao Bay	M= 2.98		
	Avlen Bay (Kiayuwang)	M= 2.78		
	Wangkia Bay	M= 2.98		
3224	Shihtao Bay to Northeast Promontory	M= 1.0	.40	K
2544	Shihtao Bay and Approaches	M= 3.0	.30	K
3223	Taotsui Head to Shihtao Bay	M= 1.0	.50	K
3222	Cape Yatao to Taotsui Head	M= 0.45	.30	K
2480	Kiaochow Bay and Approaches	M= 1.0	.70	K
3130	China Sea	D long.= 0.88	.40	K
1305	Amoy to the Yangtze Kiang (River), including Northern half of Taiwan (Formosa) and the Yaeyama Group.	D long.= 4.5	.70	K
3181	Kueshan Islands to the Yangtze River, including the Chusan Archipelago.	D lat.=15.3	.50	K
3218	Approaches to the Yangtze River	M= 0.5	.40	K
3220	Approaches to the Woosung (Hwangpoo) River	M= 2.0	.40	K
3221	Woosung (Hwangpoo) River	M= 3.77	.50	K
	Plan of Woosung River Entrance	500 yds.= 1.5		
1255	Shanghai Harbor	1,000 yds.= 5.0	.40	K
	Yangtze Kiang (River).			
3182	Shanghai to Nanking	M= 0.48	.40	K
3190	Plans in the Yangtze Kiang (River)		.40	K
	Chinkiang and Silver Island	2,000 yds.= 5.9		
	Seyunkow Creek to Silver Island	M= 2.1		
3183	Nanking to Tungliu	M= 0.45	.40	K
	Plan of Nanking Anchorage	M= 3.0		
3191	Plans in the Yangtze Kiang (River)		.20	K
	Itu Reach	2,000 yds.= 5.9		
	Wuhu Anchorage	M= 1.5		
3185	Tungliu to Hankow	M= 0.5	.40	K

No.	Title and Contents of Chart.	Scale in Inches.	Price.	Index Chart (see back of book).
	CHINA—Continued.			
	Yangtze Kiang (River)—Continued.			
3192	Plans in the Yangtze Kiang (River)		$0.20	K
	Havoc and Ella Rocks	2,000 yds.= 5.9		
	King Kau (Kinkow) Rocks	2,000 yds.= 5.9		
	Lee Rocks	2,000 yds.= 5.9		
3184	The Poyang Lake	M= 0.5	.40	K
	Chang River and Loan River	M= 0.5		
	Kan River to Nienyu Tan	M= 0.5		
	Ning River, above Kienchanghsien	M= 0.5		
3186	Hankow to Compton Reach	M= 0.46	.40	K
2526	Hankow	M= 6.5	.50	K
3193	Plans in the Upper Yangtze Kiang (River)		.20	K
	Chenglin Reach	2,000 yds.= 5.9		
	Mopanshih	2,000 yds.= 5.9		
3194	Han Kiang (River)	M= 0.5	.20	K
3187	Tungting Lake and Siang River	M= 0.2	.40	K
	Shaniekan (Sianikiang)	M= 5.0		
	Yuen River, Changteh to Chienchichu	M= 0.2		
	Liuchapo Crossing	M= 5.0		
	Taiping Canal to Red Bluff above Chen kung tu	M= 0.5		
	Changsha	M= 2.0		
	Compton Reach to Ichang	M= 0.5		
3280	Ichang to Chungking, Sheet 1	M= 2.0	.20	K
3281	Ichang to Chungking, Sheet 2	M= 2.0	.20	K
3282	Ichang to Chungking, Sheet 3	M= 2.0	.20	K
3283	Ichang to Chungking, Sheet 4	M= 2.0	.20	K
3189	Kweichowfu to Chungking	M= 0.5	.50	K
3284	Ichang to Chungking, Sheet 5	M= 2.0	.20	K
3285	Ichang to Chungking, Sheet 6	M= 2.0	.20	K
3286	Ichang to Chungking, Sheet 7	M= 2.0	.20	K
3287	Ichang to Chungking, Sheet 8	M= 2.0	.20	K
3288	Ichang to Chungking, Sheet 9	M= 2.0	.20	K
3289	Ichang to Chungking, Sheet 10	M= 2.0	.20	K
3290	Ichang to Chungking, Sheet 11	M= 2.0	.20	K
3291	Ichang to Chungking, Sheet 12	M= 2.0	.20	K
3292	Ichang to Chungking, Sheet 13	M= 2.0	.20	K
3293	Ichang to Chungking, Sheet 14	M= 2.0	.20	K
3294	Ichang to Chungking, Sheet 15	M= 2.0	.20	K
3295	Ichang to Chungking, Sheet 16	M= 2.0	.20	K
3296	Kialing Kiang (River), Chungking to Paoning	M= 0.5	.20	K
	East Coast.			
1305	Amoy to the Yangtze Kiang (River), including Northern half of Taiwan (Formosa), and the Yaeyama Group.	D long.= 4.5	.70	K

No.	Title and Contents of Chart.	Scale in Inches.	Price.	Index Chart (see back of book).
	CHINA—Continued.			
	East Coast—Continued.			
3215	Southern Approach to the Yangtze Kiang (River)	M= 0.5	$0.40	K
3217	Plans in the Southern Approach to the Yangtze Kiang (River)		.30	K
	Alacrity Anchorage	2,000 yds.= 5.8		
	Parker Islands	M= 1.0		
1361	North Bay, Side Saddle Islands	M=20.0	.20	K
3216	Changtu Harbor and Approaches	M= 1.0	.20	K
3212	Nimrod Sound (Siangshan Kiang) to Yung River, including the Southern Portion of the Chusan Archipelago.	M= 0.8	.40	K
3213	Tinghai and Approaches	M= 4.0	.20	K
3214	Yung River and Approaches	M= 6.0	.40	K
	Chinhai to Ningpo	M= 2.5		
	Yuyao or Tzeki Branch and Fenghwa Branch	M= 0.48		
	Ningpo Anchorage	500 yds.= 2.2		
2171	Nimrod Sound (Sianse Kiang) and Approaches	M= 1.0	.30	K
	Plans of—			
	Northern Approach—Fatu Channel	M= 0.5		
	Southern Approach—Nupi Shan Channel	M= 0.5		
3180	Wenchow Bay to Ku shan Islands	M= 0.25	.40	K
	Plan of Shihpu Road and Harbor	M= 0.75		
3179	Tungyung to Wenchow Bay	M= 0.25	.40	K
2546	Wenchow Port and Approaches	M= 1.0	.40	K
	Plan of Wenchow Anchorage	1,000 yds = 2.93		
3208	Namkwan Harbor	M= 1.85	.20	K
2556	Approaches to Samsa Inlet	M= 0.75	.50	K
2557	Samsa Inlet, Southern Part	M= 2.0	.50	K
3178	Ockseu Islands to Tungyung, including the North Part of Taiwan (Formosa) from Kukan Road to Kiirun (Kelung) Harbor.	D lat.=14.6	.40	K
3209	River Min; Mamoi to Foochow	M= 3.18	.20	K
2521	Pagoda Anchorage and Approaches	M= 5.00	.20	K
3204	Haitan Strait	M= 1.04	.40	K
3205	Channels between Red Yit and Rugged Island	M= 3.0	.20	K
	Dwarf Anchorage	M= 4.0		
3206	The Narrows of Haitan Strait	M= 3.0	.40	K
3176	Formosa Island (Taiwan To) and Strait	D long.= 5.9	.40	K
3177	The Brothers to Ockseu Islands, including the West Coast of Formosa (Taiwan) from Onkan (Wankan) Bank to Kukan Road.	D lat.= 14.5	.50	K
2519	Chuanchow Harbor	M= 1.55	.30	K
	Shenho (Chimmo Bay)	M= 1.0		
1322	Approaches to Amoy	M= 1.0	.50	K
1676	Quemoy Harbor	M= 2.4	.10	K
1285	Amoy Harbor	M= 6.0	.30	K
2157	Amoy Waterfront	1,000 yds.= 7.6	.40	K

No.	Title and Contents of Chart.	Scale in Inches.	Price.	Index Chart (see back of book).
	CHINA SEA AND ADJACENT COASTS AND ISLANDS.			
798	China Sea, Northern Portion, Eastern Sheet, Hongkong and Taiwan to Manila and Palawan Island.	D long.= 2.7	$0.40	K
	China. South Coast.			
2599	Anchorages on the South Coast of China		.20	K
	Breaker Point Anchorage and Tungao Road	M= 0.8		
	Kapchi Point Anchorage	M= 1.0		
	Red Bay	M= 1.0		
	Goat Island Anchorage	M= 1.0		
	Aberdeen Harbor (Shikpai Wan)	1,000 yds.= 4.9		
2517	Anchorages between Black Head and Crab Point, including Blakeney Pass.	M= 2.0	.20	K
2516	Tangsoan (Tongsang) Harbor and Hutow Bay	M= 1.0	.20	K
	Plan of Rees Pass	M= 2.0		
3174	Hongkong to the Brothers	M= 0.25	.50	K
2585	Plans on the South Coast of China		.30	K
	Challum Bay Anchorage	M= 2.0		
	Chaoan Bay	M= 2.0		
3201	Namoa Island	M= 0.74	.20	K
3202	Port Swatow, Hans River Entrance	M= 3.1	.40	K
3200	Hiechechin Bay	M= 1.13	.20	K
3199	Macao to Pedro Blanco, including Hongkong	M= 0.5	.40	K
2226	Samchow Inlet	M= 5.8	.20	K
2216	Bias Bay	M= 0.85	.20	K
	Plan of Samun Road	M= 1.98		
2503	Hongkong to Mirs Bay	M= 1.1	.50	K
2217	Mirs Bay	M= 2.0	.50	K
2336	Starling Inlet, Crooked Harbor and Double Haven, Mirs Bay	2,000 yds.=5.88	.50	K
2302	Tolo Harbor and Adjacent Anchorages, Mirs Bay	M= 5.0	.60	K
2301	Long Harbor and Approaches, Mirs Bay	M= 5.85	.50	K
2402	Port Shelter and Rocky Harbor	M= 4.65	.40	K
796	China Sea, Northern Portion, Western Sheet, Hongkong to Cape Padaran, including Hainan Island and Strait, Tonkin Gulf, the Paracel Islands, and the Coast of French Indo-China to Lat. 11° N.	D long.= 2.7	.40	K
929	Hongkong Harbor and Approaches	M= 2.4	.40	L
	Plan of Fotau Mun (Fotong Pass)	600 yds.= 1.8		
2220	Hongkong Waters, East	M= 5.95	.50	L
1254	Hongkong Harbor	M=12.0	.50	L
2221	Hongkong Waters, West	M= 5.95	.50	L
2509	Wanchu Chow (Stonecutters) to Brothers Point	M= 5.9	.50	L
2215	Taitam Bay	M= 6.0	.20	L
2327	East Lamma Channel	M= 4.7	.50	L
2223	Boddam Cove, Tongho Island	1,000 yds.= 5.8	.20	L
	Namsha Bay, Tongho Island	800 yds.= 6.0		

No.	Title and Contents of Chart.	Scale in Inches.	Price.	Index Chart (see back of book).
	CHINA SEA AND ADJACENT COASTS AND ISLANDS— Continued.			
	Canton River (Chu Kiang).			
3171	Canton River (Chu Kiang) with its Western Branches to Samshui..	M= 4.5	$0.50	
	Plan of Sheung Lung Rock	M= 2.2		
3196	Kapsing Mun to Boca Tigris (Southern Sheet)	M= 1.5	.50	L
3197	Kapsing Mun to Boca Tigris (Northern Sheet)	M= 1.5	.40	L
2527	Canton River Delta	M= 0.79	.50	L
2528	Lankit Spit to Tiger Island, Canton River	M= 3.0	.40	L
2529	Tiger Island to Second Bar Pagoda, Canton River	M= 3.0	.40	L
2530	Second Bar Pagoda to Whampoa Barrier and Changshan Island, Canton River.	M= 2.9	.40	L
2532	Whampoa to Canton, Eastern Part, Canton River	M= 6.0	.50	L
2533	Whampoa to Canton, Western Part, Canton River	M= 6.0	.50	L
2531	Whampoa Barrier and Changshan Island to Canton, Canton River..	M= 2.95	.50	L
2170	Canton Harbor	1,500 yds.= 8.92	.40	L
3172	Si Kiang or West River, Samchow to Kaikwan Shek	M= 0.7	.40	L
3173	Si Kiang or West River, Kaikwan Shek to Wuchow	M= 0.7	.30	L
3198	Plans in the Si Kiang or West River			
	Samshui Reach	M= 5.0	.10	L
	Takhing	1,000 yds.= 4.0		
	Wuchow	1,000 yds.= 4.0		
3170	Tinpak to Macao	D lat.=14.2		
	Macao Harbor	M= 1.5		
	Huilingsan Harbor	M= 1.5	.10	K
	Namo Harbor	M= 1.5		
	Shito Bay	M= 1.5		
3153	Tonkin Gulf	D lat.= 6.15	.40	K
3168	Approach to Kwangchow Bay	M=1.8	.40	K
3169	Kwangchow Bay and River Matshe	M= 1.8	.40	K
3158	Plans on the South Coast of China			
	Tingtai Bay	M= 1.0		
	Taisami (Swabue) Inlet	M= 3.0	.20	K
	Pakhoi Anchorage	M= 1.3		
	Wai Chow (Guie Chau)	M= 1.5		
3164	Hainan Strait	M= 0.5	.50	K
	Plan of Inner Passage	M= 1.0		
	Hainan Island.			
3165	Hoihow Bay	M= 2.0	.20	L
3166	Anchorage on South Coast of Hainan			
	Chunlan Harbor	M= 1.08		
	Taichow or Tinhosa Anchorages	M= 2.0		
	Namhoi Chum and Chue Tow Anchorages	M= 1.5	.20	L
	Gaalong Bay	M= 1.6		
	Yulinkan Bay	M= 1.8		
	Sama Port	M= 4.0		

No.	Title and Contents of Chart.	Scale in Inches.	Price.	Index Chart (see back of book).
	CHINA SEA AND ADJACENT COASTS AND ISLANDS— Continued.			
	Off-lying Banks and Islands.			
2784	Pratas Reef and Island	M= 1.0	$0.20	L
2785	Paracel Islands Plan of Woody Island	M= 0.2 M= 1.2	.20	L
3167	Macclesfield Bank	M= 0.2	.10	L
2786	Reefs in the China Sea Plans of— North Danger Thitu Island and Reefs and Subi Reef Loaita Island and Reefs Tizard Bank and Reefs	 M= 0.6 M= 0.6 M= 0.6 M= 0.6	.10	L
	French Indo-China.			
3163	Tsieng Pass to Trako Island, including the Interior Channels and Off-lying Islands.	M= 1.0	.40	L
3160	Lakh Entrance to Kaotao Islands, including the Delta of the Ka River.	M= 0.3	.40	L
3162	Approaches to Port Courbet and Interior Channels between Kakba Island and Pakha Pass. Plan of Pakhamun Anchorage	M= 1.0 M= 2.25	.50	L
3161	Approaches to Haifong Plan of Haifong	M= 1.0 M= 4.4	.40	L
2594	Hon Mè Group Plan of Bien Shon Anchorage	M= 2.5 M= 5.0	.20	L
2596	Kua Hoi and Approaches Plan of Kua Nuong Anchorage	M= 1.1 M= 3.4	.20	L
3152	Fanrang Bay to Tonkin Gulf Plan of Entrance to Hue River or Thruong Thien	D lat.= 5.4 M= 1.0	.40	L
2515	Plans on the Coast of Anam Kua Viet or Palms River Kua Tung Kua Dong Hoi Kua Giang Kua Lihoa Kua Rone	 M= 4.8 M= 4.8 M= 4.8 M= 4.8 M= 4.8 M= 4.8	.20	L
2520	Tourane Bay Port Tourane	M= 1.75 2,000 yds.= 4.95	.30	L
3156	Kulao Cham with Entrance to Faifo River	M= 1.5	.20	L
3155	Kikik Bay and Adjacent Coast	M= 0.8	.30	L
2548	Xuandai or Fuyen Bay and Kumong Bay	M= 2.05	.30	L
797	China Sea, Southern Portion, Western Sheet, Saigon to Singapore and the Api Passage, with Approaches to the Gulf of Siam.	D long.= 2.7	.40	L
3149	Kamranh Bay to Vungro Bay, including Nhatraug, Binhkang, and Honkohe Bays.	M= 3.8	.20	L
2565	Kamranh Bay Plan of Vunggang Bay	M— 2.0 M= 3.88	.40	L
3148	Saigon River to Kamranh Bay	D lat.=13.8	.50	L
3132	Gulf of Siam	D long.= 3.2	.40	L

No.	Title and Contents of Chart.	Scale in Inches.	Price.	Index Chart (see back of book).
	CHINA SEA AND ADJACENT COASTS AND ISLANDS—Continued.			
	French Indo-China—Continued.			
3147	Pulo Condore (Pulo Connon) Group	M= 1.5	$0.20	L
3139	Riem Bay to Obi Island	D lat.=14.87	.40	L
3146	Fukwok (Kaw Tron) Island and Channels leading to the anchorage off Kampot.	M= 0.5	.40	L
3279	Pulo Dama Group	M= 2.5	.20	L
2559	Balua Islands and Adjacent Coast	M= 2.0	.30	L
3138	Kut Island to Riem Bay	M= 0.25	.40	L
3144	Plans in the Gulf of Siam		.30	L
	Pulo Obi	M= 1.0		
	Pulo Panjang	M= 1.0		
	Pulo Wai or Koh Kwang Noi	M= 1.0		
	Ban Yao and Wain Creek	M= 0.5		
	Koh Pra Anchorage and Approaches	M= 3.0		
3145	Riem Bay	M= 3.0	.30	L
	Siam.			
1413	Saracen Bay, Gulf of Siam, Rong Sam Lem Island	M= 6.0	.10	L
3137	Cape Liant (Lem Samesan) to Kut Island	D lat.=15.0	.40	L
	Plan of Chandaburi (Chentabun) River and Approaches	M= 1.22		
3136	Takut Island to Cape Liant	M= 0.33		
	Plans of—		.40	L
	Bangpakong River	M= 0.62		
	Kaw Kram Bay	M= 2.88		
3143	Koh Sichang Harbor	M= 5.45	.20	L
3141	The Menam Chao Phraya (Bangkok River)	M= 1.5	.50	L
3142	Bangkok Harbor	M= 5.0	.20	L
3135	Lem Tane (Lem Ten) to Koh Takut (Kaw Tuhat)	M= 0.25	.20	L
3134	Lakon Roads to Tane Point (Lem Ten)	D lat.=14.15	.30	L
	Malay Peninsula.			
1595	Malakka Strait, Salang or Junkseylon Island to Singapore, including Malay Peninsula and Northern Sumatra.	D long.= 4.5	.70	L
3133	Kapas Island to Lakon Roads	D lat.= 7.6	.40	L
	Plan of Patani Roads	M= 0.4		
3140	Plans on the East Coast of the Malay Peninsula		.20	L
	Singora Roads	M= 2.0		
	Great Redang Harbor	M= 2.0		
	Kuala Trengganu (Tringano)	M= 2.0		
	Kuantau River	M= 2.5		
	Pahang River	M= 4.0		
	Rumpin River	M= 5.8		
	Joara Bay	M= 5.9		
3131	Singapore to Kapas Island	D lat.= 8.8	.40	L

SECTION VI.

THE PACIFIC OCEAN:

Philippine Islands, Australia, New Zealand, the Eastern Archipelago and Adjacent Islands; including Sumatra, Java, Borneo, Celebes, New Guinea, the Bismarck Archipelago and Solomon Islands.

No.	Title and Contents of Chart.	Scale in Inches.	Price.	Index Chart (see back of book).
	PHILIPPINE ISLANDS.			
798	China Sea, Northern Portion, Eastern Sheet, Honkong and Taiwan to Manila and Palawan Island.	D long.= 2.7	$0.40	L
	Luzon.			
2573	Anchorages in Corregidor Island		.20	L
	San José	500 yds.= 7.3		
	Chattanooga Bay	M= 5.9		
	BORNEO.			
799	China Sea, Southern Portion, Eastern Sheet, Northwestern Coasts of Borneo and Palawan Islands, including the Palawan Passage.	D long.= 2.7	.40	M
	North and East Coasts.			
2119	Gaya Bay on the West to Sandaken Harbor on the East Coast, including South Banguey Channel, and the Southwestern Part of Cagayan Sulu.	M= 0.24	.40	M
2798	Marudu Bay	M= 1.0	.40	M
	Plans of—			
	Cutch Factory Anchorage	M= 2.0		
	Tanjong Batu and Marudu River Anchorages	M= 2.0		
2799	Kudat Harbor	M= 3.0	.10	M
3051	Mitford Harbor	M= 4.95	.20	M
2796	Mallawalle Island to Lankayan	M= 0.75	.40	M
2795	Lankayan to Sandakan Harbor	M= 0.75	.40	M
2797	Sandakan Harbor	M= 4.5	.40	M
2118	Taganak to Tawitawi	M= 0.36	.40	M
3052	Plans on the East Coast of Borneo		.20	M
	Dent Haven	M= 3.0		
	Tawao	M= 5.0		
2116	Darvel Bay	M= 0.75	.50	M
2794	Silam Harbor	M= 4.1	.50	M
2117	Sibuko Bay, Northern Shore	M= 0.7	.50	M
2793	Sibuko Bay	M= 0.7	.40	M
3094	Sibuko Bay: Simatahan and Serudong Rivers	M= 3.0	.40	M
	Plan of Continuation of Silimpopon River	M= 2.0		
2792	Sesajap and Bulungan Rivers	M= 0.5	.40	M
3095	Tarakan Road	M= 2.0	.10	M

No.	Title and Contents of Chart.	Scale in Inches.	Price.	Index Chart (see back of book).
	BORNEO—Continued.			
	North and East Coasts—Continued.			
3053	Bays and Anchorages on the East Coast of Borneo		$0.20	M
	Buju and Manimbora Anchorages	M= 0.35		
	Kaniungan Islands	M= 0.4		
	Sangkulirang Bay	M= 0.5		
	Miang Besar, Anchorage North of	M= 1.5		
	Balik Papan Bay	M= 0.75		
	Balik Papan Bay, Anchorage	M= 2.95		
	Kelumpang Bay	M= 0.7		
	South Coast.			
3028	Cape Selatan to Malatayur Point	M= 0.36	.40	M
3029	Malatayur Point to Cape Puting	M= 0.36	.40	M
1170	Singapore to Sunda Strait, with Western part of Java Sea, the Southern passages to China, and both Coasts of Java and Sumatra from Long. 112° E. to Long. 103° E.	D long.= 2.7	.40	M
3030	Cape Puting to Cape Sambar	M= 0.36	.40	M
	West Coast.			
3117	Karimata Strait	D lat.= 8.9	.40	M
3031	Cape Sambar to Beras Basah Point	M= 0.36	.50	M
3032	Beras Basah Point to Masa Tiga Island	M= 0.36	.40	M
3033	Masa Tiga Island to Pontianak	M= 0.36	.40	M
3034	Pontianak to Bayung Point	M= 0.36	.40	M
797	China Sea, Southern Portion, Western Sheet, Saigon to Singapore and the Api Passage, with Approaches to the Gulf of Siam.	D long.= 2.7	.40	M
3035	Bayung Point to Datu Point, including South Natuna Islands	M= 0.36	.40	M
	Northwest Coast.			
3040	Tanjong Api to Sarawak River	M= 0.25	.20	M
3047	Sarawak River	M= 1.0	.40	M
	Plan of Part of Sarawak River	M= 3.02		
3041	Sarawak River to Tanjong Sirik	M= 0.25	.20	M
799	China Sea, Southern Portion, Eastern Sheet, Northwestern Coasts of Borneo and Palawan Islands, including the Palawan Passage.	D long.= 2.7	.40	M
3042	Tanjong Sirik to Sungi Tatau	M= 0.25	.20	M
3043	Sungi Tatau to Tanjong Barram	M= 0.25	.20	M
2123	Barram Point to Nosong Point	M= 0.25	.30	M
3048	Bruni River	M= 3.3	.20	M
	Plan of Inner Bars, Bruni River	M= 4.0		
3049	Muara Harbor and Approaches to Bruni River	M= 2.34	.40	M
	Plan of the Outer Anchorage and Muara Bar	M= 4.0		
2306	Victoria Harbor, Labuan Island	M= 5.8	.20	M
2394	Labuan Island	M= 1.0	.40	M
	Plan of Raffles Anchorage	600 yds.= 2.95		
2122	Nosong Point to Ambong Bay	M= 0.5	.50	M
	Dinawan Anchorage	M= 5.75		

No.	Title and Contents of Chart.	Scale in Inches.	Price.	Index Chart (see back of book).
	BORNEO—Continued.			
	Northwest Coast—Continued.			
2441	Dumpil Point to Gaya Head, including Gaya Island	M= 2.5	$0.40	M
2303	Jesselton Harbor	1,500 yds.= 6.58	.20	M
2119	Gaya Bay on the West to Sandaken Harbor on the East Coast, including South Banguey Channel, and the Southwestern Part of Cagayan Sulu.	M= 0.24	.40	M
2121	Ambong Bay to Sampanmangio Point	M= 0.5	.40	M
3050	Ambong and Usukan Bays	M= 4.0	.40	M
	Islands Northwest of Borneo.			
3096	Tambelan Islands Plan of Tambelan Creek	M= 0.94 M= 2.8	.40	M
3036	North Natuna Islands	M= 0.36	.50	M
3037	Plans in the Natuna Islands Laut Island La Place Strait and Approaches Selahang Cove to Ranai Cove Panjang Strait Sedanau Channels Royalist Haven	 M= 0.68 M= 0.72 M= 1.7 M= 1.95 M= 1.95 M= 2.4	.40	M
3038	Anamba Islands	M= 0.42	.40	M
3039	Anamba Islands, Northeastern Group	M= 1.0	.40	M
	SUMATRA.			
	North Coast—Malakka Strait.			
1595	Malakka Strait, Salang or Junkseylon Island to Singapore, including Malay Peninsula and Northern Sumatra.	D long.= 4.5	.70	Z
3740	Pulo Berhala to Cape Rachado	M= 0.25	.50	Z
3745	Cape Rachado to Singapore	M= 0.25	.50	Z
	East Coast.			
1170	Singapore to Sunda Strait, with Western part of Java Sea, the Southern passages to China, and both Coasts of Java and Sumatra, from Long. 112° E. to Long. 103° E.	D long.= 2.7	.40	Z
3118	Banka Strait to Singapore	D lat.= 9.0	.40	Z
1205	Singapore and Rhio Straits	M= 0.5	.50	Z
3746	Straits of Durian, Sugi, and Chombol	M= 0.65	.20	Z
3747	Channels between Sumatra, Linga, and Singkep	D lat.=15.0	.40	Z
3112	Banka and Gaspar Straits Plan of Nangka Islands	D lat.= 8.45 M= 0.95	.40	Z
3114	Banka Strait Plan of Muntok Road	D lat.=14.72 M= 2.0	.40	Z
3116	Banka Strait, Northern Sheet	M= 0.4	.40	Z
3115	Southern Entrance to Banka Strait, showing the Lucipara and Stanton Channels.	M= 0.65	.40	Z

No.	Title and Contents of Chart.	Scale in Inches.	Price.	Index Chart (see back of book).
	SUMATRA—Continued.			
	Gaspar Strait.			
1266	Gaspar Strait	D lat.=15.0	$0.30	M
3113	Approaches to Tanjung Pandan, Billiton Island	M= 1.3	.20	M
	South Coast—Sunda Strait.			
1142	Sunda Strait and Approaches, with the Thousand Islands (Java Sea), and Northern and Western Approaches to Batavia.	D lat.=15.0	.50	M
	Plan of New Anjer Road (Merak Harbor)	1,000 yds.= 2.4		
3110	Plans on the South Coast of Sumatra		.10	M
	Zutphen Islands	M= 2.9		
	Kiluang Bay	M= 2.85		
3111	Telok Betong Road	M= 3.0	.10	M
	West Coast.			
3108	Plans on the West Coast of Sumatra		.20	Z
	Pulo Pisang Harbor and Kru Road	M= 0.4		
	Kawur or Sambat Bay	M= 0.8		
	Semebaai Bay, Sipora Island	M= 2.9		
	Siuban Bay, Sipora Island	M= 2.9		
	Hurlock Bay, Sipora Island	M= 1.5		
	Simalapeh and Siberut Bays, Siberut Island	M= 3.6		
	Bungus (Bunga) Bay	M= 2.2		
3103	Anchorages on West Coast of Sumatra		.20	Z
	Hinako Islands (Naku Islands), Nias Island	M= 0.75		
	Sinabang Bay, Simalur Island	M= 1.45		
	Katorei Bay, Siberut Island	M= 0.9		
	Tello Roadstead, Batu Islands	M= 1.4		
	Singkel Road	M= 1.2		
	Loong (Lehong) and Lho Blang Raja (Riau) Bays	M= 1.8		
	Telok Dalam, Nias Island	M= 1.8		
	Siaba Bay, Nias Island	M= 2.4		
	Lagundi Bay, Nias Island	M= 1.8		
	Silugui Bay, Siberut Island	M= 3.6		
	Lambesoi Bay	M= 1.9		
	Tepak Bay, Simalur Island	M= 0.5		
3104	Anchorages on West Coast of Sumatra		.20	Z
	Tarusan Bay	M= 1.8		
	Tabekat Bay, Siberut Island	M= 1.8		
	Rigas and Chalang Bays	M= 2.4		
3107	Koninginne Bay and Padang Road	M= 5.2	.20	Z
3102	Plans in Sumatra—West Coast		.20	Z
	Simeulu (Simalur) Island	M= 0.24		
	Labuan Bajau	M= 1.8		
	Rubia Island Anchorage	M= 4.74		
	Sabang Bay	M= 4.8		
	JAVA, BALI, AND LOMBOK.			
1170	Singapore to Sunda Strait, with Western part of Java Sea, the Southern passages to China, and both Coasts of Java and Sumatra, from Long. 112° E. to Long. 103° E.	D long.= 2.7	.40	M
1142	Sunda Strait and Approaches, with the Thousand Islands (Java Sea), and Northern and Western Approaches to Batavia.	D lat.=15.0	.50	M
	Plan of New Anjer Road (Merak Harbor)	1,000 yds.= 2.4		
3004	Island of Java, Western Portion	D lat.= 8.0	.50	M
3005	Island of Java, Eastern Portion, including the Islands of Madura, Bali, and Lombok.	D lat.= 8.0	.50	M
1188	Batavia Roads and Approaches, Java	M= 1.0	.40	M

No.	Title and Contents of Chart.	Scale in Inches.	Price.	Index Chart (see back of book).
	JAVA, BALI, AND LOMBOK—Continued.			
3008	Anchorages and Bays on the Coast of Java		$0.20	M
	Cheribon Road	M= 1.2		
	Semarang Bay	M= 1.45		
	Japara Road	M= 0.7		
	Sankapura Bay, Bawean Island	M= 1.4		
	Segoro Wedi Bay	M= 1.4		
	Pangul Bay	M= 1.05		
	Pachitan Bay	M= 1.5		
	Chitando and Chilachap Inlets	M= 0.55		
	Chitando Inlet	M= 1.8		
3007	Anchorages on the North Coast of Java		.40	M
	Karimun Jawa Road	M= 3.6		
	Tuban Road	M= 2.85		
	Besuki Road	M= 1.43		
	Probolinggo Road	M= 1.43		
	Tegal Road	M= 1.43		
3009	Surabaya and Sapudi Straits, and Anchorages in Java, Bali, and Kangean Islands.		.40	M
	Sumenep Bay	M= 0.96		
	Juana and Rembang Roads	M= 0.25		
	Surabaya Strait	M= 0.54		
	Sapudi Strait	M= 0.3		
	Ketapang Bay	M= 1.5		
	Temukus (Tebunkus) Road	M= 1.45		
	Sangsit Road	M= 1.4		
	Buleleng Road	M= 2.35		
	Labuan Amuk and Ujung Road	M= 1.2		
	Kubu Road	M= 2.92		
	Bunkulan Road	M= 1.5		
	Ambat (Chulik) Road	M= 0.72		
	Benoa Channel	M= 2.0		
	Pantaitimur Bay and Sanur Road	M= 1.0		
	Saubi Road	M= 1.45		
	Tianyar Road	M= 1.5		
	West Coast of Nusa Besar	M= 1.0		
3010	Bunder Road, Madura Island	M= 1.0	.20	M
3011	Anchorages on the North Coast of Java		.20	M
	Pasuruan Road	M= 1.45		
	Panarukan Road	M= 1.45		
3014	Anchorages on the South Coast of Java		.20	M
	Chilachap Inlet	M= 2.75		
	Chi Lauteureun Bay	M= 4.75		
	Wynkoops (Palabuan Ratu) Bay	M= 0.9		
3012	Bali Strait and Included Anchorages		.40	M
	Bali Strait	M= 0.36		
	Pantaibarat Bay	M= 1.12		
	Pulukan Road	M= 1.45		
	Chupel Road	M= 1.45		
	Banyuwangi Road	M= 3.56		
3013	Anchorages in Java, Bali, and Lombok		.20	M
	Panpang Bay, Java	M= 1.4		
	Grajagan Bay, Java	M= 0.9		
	St. Nicholas, Banjuwedan, and Pegametan Bays, Bali	M= 1.45		
	Bangsal Barat Anchorage, Lombok	M= 3.6		
	Labuan Chari Anchorage, Lombok	M= 3.6		
	Kombal Bay, Lombok	M= 1.1		
	Ampenan Road, Lombok	M= 1.05		
	Telok Awang, Lombok	M= 0.8		
	Labuan Tring Bay, Lombok	M= 1.3		
	Telok Blongas and Silung Belanak, Lombok	M= 0.9		

No.	Title and Contents of Chart.	Scale in Inches.	Price.	Index Chart (see back of book).
	JAVA, BALI, AND LOMBOK—Continued.			
3015	Alas Strait and Included Anchorages		$0.40	M
	Alas Strait	M= 0.36		
	Alas Strait, Northern Entrance	M= 0.96		
	Pijut Bay to Tanjung Ringgit	M= 1.45		
	Kertasari and Taliwang (chere weh) Bays	M= 1.45		
	Labuanhaji Road	M= 2.96		
	SUMBAWA, SUMBA, FLORES, TIMOR, AND ADJACENT ISLANDS.			
3016	Plans in Sumbawa Island		.20	M
	Sumbawa Bay	M= 1.5		
	Nanga Miru Bay	M= 3.6		
	Sanggar Bay	M= 1.15		
	Bima Bay	M= 0.8		
	Waworada Bay	M= 0.9		
	Chempi Bay	M= 0.9		
3017	Plans in Sumbawa and Flores		.20	M
	Tanjong Wamba, to Toro Rano, Sumbawa	M= 1.0		
	Molo Narrows, Flores	M= 2.9		
	Labuan Bajo, Flores	M= 2.9		
	Telok Terang, Flores	M= 0.95		
3018	Linta and Molo Straits	M= 0.82	.40	M
3019	Plans in Flores		.20	M
	Telok Reo and Telok Linggeh	M= 1.1		
	Labuan Potah	M= 1.45		
	Riung Bay	M= 1.45		
	Larantuka Road	M= 3.65		
	Konga Bay	M= 1.3		
	Geliting Road	M= 1.45		
	Maumere Road	M= 1.45		
	Ende and Ipi Roads	M= 1.45		
	Aemere Bay	M= 1.45		
3020	Anchorages in Sumbawa, Timor, and Adjacent Islands		.20	M
	Sagu Bay, Adunara Island	M= 2.9		
	Dalolo Anchorage, Ombai or Allor Island	300 yds.= 1.3		
	Memboro Road, Sumba Island	M= 1.0		
	Palmedo Road, Sumba Island	300 yds.= 1.1		
	Waingapu Road, Sumba Island	M= 2.2		
	Melolo Road, Sumba Island	M= 2.4		
	Seba Road, Sawu Island	M= 2.9		
	Baa Road, Rotti Island	M= 1.5		
	Korobafo Bay, Rotti Island	M= 1.0		
	Buka Bay, Rotti Island	M= 0.7		
	Batu Bau Road, Timor Island, Semao Strait	M= 2.4		
	Naikliu Road, Timor Island	M= 3.0		
	Atapopa Road, Timor Island	M= 3.6		
	South Anchorage, Liran Island	M= 3.6		
	Ilwaki Road, Wetta Island	M= 3.6		
3093	Straits Between Flores and Lomblem	M= 0.65	.40	M
3024	Plans in Flores Sea		.10	M
	Tanah Jampea	M= 0.7		
	Bonerate Anchorage	M= 0.7		
	Kassi Tallu Islands	M= 0.7		
	ISLANDS BETWEEN TIMOR AND NEW GUINEA.			
3027	Aru Islands	D lat.= 11.4	.20	N
3026	Kei or Ewab Islands	M= 0.5	.50	N

No.	Title and Contents of Chart.	Scale in Inches.	Price.	Index Chart (see back of book).
	ISLANDS BETWEEN TIMOR AND NEW GUINEA—Con.			
3022	Plans of Ports between Timor and New Guinea			
	Dilhi Harbor, Timor Island	1,000 yds.= 3.2		
	Kissa (Makisar) Island Anchorage	M= 1.95		
	Letti Island Anchorage	M= 1.9		
	Oliliet Anchorage, Timor Laut Island	M= 1.0	$0.20	M
	Kei Dulah (Ke Dulan) Harbor, Kei or Ewaf Islands	M= 1.0		
	Dobo Harbor, Aru Islands	M= 0.9		
	Banda Harbor, Banda Islands	M= 1.5		
3023	Anchorages in Serwatti and Tenimber Islands			
	Rumah Kuda Bay and Nusa Mitan, Roma Island, Serwatti Islands.	M= 2.9		
	Batu Merah Anchorage, Damma Island, Serwatti Islands	500 yds.= 2.7		
	Nika Anchorage, Nila or Asap Bediri Island, Serwatti Islands	M= 2.4		
	Tepa Road, Babar Island, Serwatti Islands	500 yds.= 1.8		
	Babar Strait, Serwatti Islands	M= 0.7	.20	M
	Lawawang Road, Masela Island, Serwatti Islands	M= 3.5		
	Watteweh Road, Dawera Island, Serwatti Islands	M= 3.6		
	Wailutu Road, Sera Island, Tenimber Islands	M= 1.45		
	Egeron Strait, Tenimber Islands	M= 0.5		
	Ritabel Bay and Approaches, Tenimber Islands	M= 1.43		
	Sabiani Anchorage, Vordate Island, Tenimber Islands	M= 7.35		
	CELEBES SEA.			
1727	Eastern part of the Celebes Sea	D lat.= 5.9	.30	M
3056	Anchorages between Borneo and New Guinea			
	Salibabu Island Anchorage	M= 3.0		
	Taruna Bay, Sangi Island	M= 2.25		
	Manganitu Bay, Sangi Island	M= 2.25		
	Celebes Island, North Part	M= 0.4		
	Menado Road, Celebes Island	400 yds.= 0.7		
	Talisei Road, Talisei Island	M= 1.5		
	Likupang Road, Celebes Island	M= 0.9	.20	M
	Limbe Strait, Celebes Island	M= 0.95		
	Sawai Harbor, Ceram Island	M= 0.8		
	Wahai and Hatiling Bays, Ceram Island	M= 3.9		
	Ingelas Bay, Ceram Island	M= 2.5		
	Amahai Bay, Ceram Island	M= 2.4		
	Sannana Bay, Sula Besi	500 yds.= 2.0		
	Buli Bay and Approaches to Bicholi, Maba, and Buli	M= 0.18		
3061	Anchorages between Mindanao and Celebes			
	Kawio Anchorage, Meares Island	M= 3.6		
	Karaton Anchorage, Nanusa Island	M= 4.9		
	Esang Bay, Karakelong Island	M= 3.6		
	Samboara Bay, Karakelong Island	M= 3.6		
	Beo Bay, Karakelong Island	500 yds.= 1.8		
	Arangkaa Anchorage, Karakelong Island	M= 3.6		
	Lirong Road, Salebabu Island	M= 3.6		
	Sereh Bay, Salebabu Island	M= 4.8		
	Tabukan Road, Sangi Island	M= 3.6	.20	M
	Petta Anchorage, Sangi Island	500 yds.= 1.58		
	Kulur (Kuluhe) Anchorage, Sangi Island	400 yds.= 1.4		
	Miulu (Menalu) Anchorage, Sangi Island	M= 3.6		
	Ngalipaeng Bay, Sangi Island	M= 3.6		
	Dago Bay, Sangi Island	M= 3.6		
	Kampong Ulu Anchorage, Siau Island	500 yds.= 3.0		
	Sawan and Ulu Roads, Siau Island	M= 1.3		
	Tangulandang and Ruang, Channel	M= 1.2		
	North Bay, Biaro Island	M= 2.0		

No.	Title and Contents of Chart.	Scale in Inches.	Price.	Index Chart (see back of book).
	CELEBES SEA—Continued.			
3044	Makassar Strait, Northern Part	D long.= 5.9	$0.40	M
3054	Ports in Makassan Strait		.40	M
	Kutei (Mahakam) River	M= 0.14		
	Lingadang Road and Bilonlioh Bay	M= 1.26		
	Chinrana and Binanga Bays	M= 1.8		
	Tolitoli (Nigri Baru) Bay	M= 1.45		
	Pambauwang (Pambaung) Road	M= 3.6		
	Majine Road and Balangnipa Road	M= 0.85		
	Tappalang and Kai Roads	M= 2.0		
	Laub (Pulu Laub) Strait	M= 0.36		
	Makassar Road	M= 2.5		
3045	Makassar Strait, Southern Part	D long.= 5.9	.40	M
3066	Approaches to Makassar Strait	M= 0.75	.40	M
3065	Tanjung Jonga to Tanjung Kasi	M= 0.75	.40	M
	CELEBES.			
3058	Panang to Pulo Motuo	M= 0.57	.40	M
3059	Pulo Motuo to Tanjong Lutuno	M= 0.6	.20	M
3060	Tanjong Lutuno to Dondo Point	M= 0.6	.50	M
3062	Anchorages in the Northern Part of Celebes		.20	M
	Kora Kora Bay	M= 3.3		
	Amurang Bay	M= 0.75		
	Amurang Road	M= 3.3		
	Bolang Mongondo and Approaches	M= 0.6		
	Bolang Uki Bay	M= 1.8		
	Domisil Bay	M= 2.4		
	Himana Bay	M= 2.85		
	Sumalata Road	M= 1.2		
	Paleli and Lintidu Roads	M= 1.2		
	Pienchang Bay	M= 3.1		
	Parigi Road, Gulf of Tomini	M= 2.9		
	Labua Sore, Gulf of Tomini	500 yds.= 1.8		
	Muton Road, Gulf of Tomini	M= 0.7		
	Kota Buna Road, Gulf of Tomini	M= 1.75		
3063	Bays and Anchorages in Makassar Strait		.20	M
	Palos (Palu) Bay	M= 0.5		
	Wani Bay	M= 2.5		
	Membora Road	M= 1.8		
	Palos (Palu) Road	M= 1.6		
	Dongala Road	M= 2.9		
	Pasang Kayu Bay	M= 1.45		
	Mamuju Bay	M= 1.45		
	Mampya Road	M= 1.45		
3064	Anchorages on the South and West Coasts of Celebes		.20	M
	Pare Pare Bay	M= 1.45		
	Laikang and Malasoro Bays	M= 0.7		
3046	Tamori Gulf to Salayar (Saleier) Strait including Buton Strait and Gulf of Boni.	D long.= 6.19	.40	M
3067	Anchorages on the South Coast of Celebes		.20	M
	Bonthain Road	M= 1.4		
	Saleier (Salayar) and Pasi or Varkens Islands	M= 1.4		
	Bajowe (Bajoa) Roadstead, Boni Gulf	M= 1.5		
	Palopo Bay, Boni Gulf	M= 0.85		
	Paria (Sopang) Bay, Boni Gulf	M= 2.9		

No.	Title and Contents of Chart.	Scale in Inches.	Price.	Index Chart (see back of book).
	CELEBES—Continued.			
3068	Anchorages in Southern Part of Celebes			
	Bulukumba and Bintarore Roads	M= 1.45		
	Labuandata Bay, Boni Gulf	M= 3.5		
	Lepana Island Channel	M= 1.45		
	Kabaena Island, South Point Anchorage	M= 0.9	$0.20	M
	Kali Susu Anchorage, Buton Island	M= 0.9		
	Labuan Blanda, Buton Island	M= 3.0		
	Wowoni Strait and Channel to Kendari Bay	M= 0.5		
3069	Buton Strait	M= 0.3		
	Plans of—			
	North Narrows	M= 1.2	.20	M
	South Narrows	M= 1.2		
3070	Salabangka Strait and Approaches	M= 0.35	.20	M
3071	Anchorages in Eastern Part of Celebes			
	Tombuku (Sakita) Road	M= 2.8		
	Bangaai Bay, Bangaai Island	M= 3.6		
	Bangkalang Bay, Peling Island	M= 0.5		
	Nonapetong Bay, Peling Strait	M= 1.75		
	Telok Lamala, Peling Strait	M= 0.7		
	Bualemo Road, Gulf of Tomini	M= 0.8		
	Ampat Island Anchorage, Gulf of Tomini	M= 1.45		
	Bunta Road, Gulf of Tomini	M= 2.9		
	Tobelombangi Road, Gulf of Tomini	500 yds.= 1.8		
	Balingara Road, Gulf of Tomini	400 yds.= 2.9	20	M
	Sabo Road, Gulf of Tomini	400 yds.= 1.3		
	Tojo (Taliboi) Road, Gulf of Tomini	M= 2.9		
	Banano Road, Gulf of Tomini	M= 2.9		
	Posso Road, Gulf of Tomini	M= 2.9		
	Mapane Road, Gulf of Tomini	M= 2.9		
	Tambu Bay, Gulf of Tomini	500 yds.= 1.8		
	Ampibabo Road, Gulf of Tomini	M= 1.45		
	Tilamuta Harbor, Gulf of Tomini	M= 1.8		
	Gorontalo River, Gulf of Tomini	M= 3.5		
3072	Tomori Bay and Approaches	M= 0.59	.20	M
3073	Anchorages on the East Coast of Celebes			
	Dongi Road	M= 2.75		
	Kintong Road	M= 2.15		
	Luwuk Bay, Peling Strait	M= 3.6		
	Arjuno Bay, Peling Strait	M= 1.8		
	Belanta Road	M= 3.6		
	Pagimana Road	M= 2.85		
	Togian Bay, Togian Island, Gulf of Tomini	M= 2.85		
	Una Una Road, Binang Unang Island, Gulf of Tomini	M= 2.9	.20	M
	Tomini Road, Gulf of Tomini	M= 2.9		
	Lambunu Road, Gulf of Tomini	M= 2.9		
	Pajonge Anchorage, Gulf of Tomini	M= 3.6		
	Limba Bay, Gulf of Tomini	M= 1.7		
	Dulupi Road, Gulf of Tomini	M= 3.6		
	Pagujama River Entrance, Gulf of Tomini	M= 2.0		
	Totok Bay	M= 1.1		
	Kema Road	M= 2.0		

No.	Title and Contents of Chart.	Scale in Inches.	Price.	Index Chart (see back of book).
	ISLANDS BETWEEN CELEBES AND NEW GUINEA.			
3025	Anchorages between Celebes and New Guinea		$0.20	M
	Chapalulu Strait and Vesuvius Bay, Sula Islands	M= 1.0		
	Tifu Bay, Buru	500 yds.= 1.8		
	Lakania Road, Buru Strait, Manipa Island	500 yds.= 1.8		
	Kefling Strait and Kiliwaru, Ceram	M= 1.45		
	Ondur Road, Goram	M= 4.8		
	Kailakat Road, Goram	M= 3.6		
	Katapu (New Waigama) Anchorage, Misol	M= 2.4		
	Wotai Road, Nila Islands, Serwatti Islands	1,000 yds.= 3.6		
	Kulewatte Bay, Damma Island	M= 2.0		
	Sermata, West Point; Serwatti Islands	1,000 yds.= 3.6		
	Warain Road, Selaru	M= 1.8		
	Mitak Bay, Tenimber Islands, Yamdena	M= 2.9		
3075	Anchorages in Halmahera (Gillolo)		.20	M
	Ternate Road and Channel	M= 1.0		
	Ternate Road	M= 4.8		
	Dodinga Bay	M= 1.0		
	Gurapien Anchorage, Dodinga Bay	M= 2.9		
	Jailollo Road	M= 4.8		
	Loloda Bay	M= 2.9		
	Galela Road	500 yds.= 1.8		
	Bobane Bay and Pasir Putih Anchorage, Kayu Bay	M= 3.6		
	Ekor Road, Kayu Bay	M= 3.6		
	Foja Anchorage	M= 3.6		
3076	Anchorages in Islands N. W. of New Guinea		.20	M
	Ganei Road, Halmahera Island	M= 1.6		
	Labuha (Bachian) Road, Bachian Island	M= 2.4		
	Payahe Road, Halmahera Island	M= 0.4		
	Powati Anchorage, Makyan Island	M= 2.8		
	Maba Road	M= 0.3		
	Patani (Gimia) Road, Halmahera Island	M= 1.4		
	Gam Sungi Road, Halmahera Island	M= 4.6		
	Weda Road, Halmahera Island	M= 1.06		
	Gebi Island Anchorage	M= 0.8		
	Port Fau, Gebi Island	M= 1.55		
	Pulo Saiang (Sajang)	M= 0.4		
	Suripa Bay (Pianis Harbor), Waigeo Island	M= 0.72		
	Fofak (Offak) Harbor, Waigeo Island	M= 1.8		
	Lawak and Kabarei Bays, Waigeo Island	M= 1.9		
	Majalibit Bay Entrance, Waigeo Island	M= 0.5		
	Saonek Anchorage, Waigeo Island	M= 1.25		
	Marchesa Bay, Battanta Island	M= 1.25		
	Esplee Island Anchorage, Bu Islands	M= 2.5		
	Suriname (Laat) Bay, Kofiau Island	M= 1.43		
	(Kasiem Road) Misool Island	M= 2.6		
	Efbe Anchorage, Misool Island	M= 2.0		
3077	Anchorages between Borneo and New Guinea		.20	M
	Bara Bay, Bouro Island	M= 1.5		
	Wai Pelau Anchorage (Labuan Kora Kora), Bouro Island	M= 3.6		
	Kayeli Bay, Bouro Island	M= 2.0		
	Inner Harbor, Kayeli Bay	M= 4.0		
	Uki Road, Bouro Island	M= 1.5		
	Gungong Sudi Anchorage, Ceram Island	M= 1.5		
	Kaibobo Road, Ceram Island	M= 2.4		
	Bula Bay, Ceram Island	M= 2.0		
	Kisalaut Bay, Ceram Island	M= 2.4		
	Awa Anchorage (Teluti Bay), Ceram Island	M= 4.7		
	Tehoru Anchorage, Ceram Island	M= 2.4		
	Nalahia Bay, Nusa Laut	M= 2.4		
	Saparua Bay, Saparua Island	M= 2.4		
3078	Amboina Bay, Amboina Island	M= 1.65	.20	M
	Plans of—			
	Amboina Road	500 yds.= 3.55		
	Amboina Coaling Wharf	200 yds.= 2.3		

No.	Title and Contents of Chart.	Scale in Inches.	Price.	Index Chart (see back of book).
	NEW GUINEA (PAPUA).			
2965	Anchorages on the North Coast of New Guinea		$0.20	M
	Tipin Road, Salwatti Island	M= 3.6		
	Miei Road	M= 4.0		
	Wooi Bay	M= 2.5		
	Tana Mera Bay	M= 3.33		
	Berlin Road and Harbor	M= 1.0		
	Berlin Harbor	M= 1.9		
	Mambare (Duvira) Bay	M= 0.8		
	Porlock Harbor	M= 2.3		
2975	Anchorages on the North Coast of New Guinea		.20	N
	Little Greelvink Bay	M= 0.95		
	Menukwari Road (Dorei Harbor)	M= 2.15		
	Andai Anchocage	M= 1.8		
	Warmafu Road	M= 1.2		
	Wairur (Karuani) Road	M= 3.6		
	Jende Road, Ron Island	M= 1.45		
	Wendesi Road	M= 1.8		
	Wandamui Road	M= 3.6		
	Manokwar Anchorage, Jappen Island	M= 3.6		
	Serui Road, Jappen Island	M= 1.8		
	Ansus Road, Jappen Island	M= 2.4		
	Awek Road, Jappen Island	M= 3.6		
	Manupu Anchorage, Kurudu Island	M= 1.8		
	Mokmer Road, Wiak Island	M= 1.8		
	Wari Bay, Wiak Island	M= 4.9		
	Korrido Anchorage, Supiore Island	M= 1.8		
	Rochussen River, Entrance	M= 0.75		
	Jamna Road	M= 1.5		
	Podenals and Anus Anchorage	M= 1.53		
	Matterer Bay, Demta and Muris Bays	M= 1.43		
	Humboldt Bay	M= 0.9		
2943	Northeast Coast of New Guinea, including Bismarck Archipelago and Off-lying Islands and Reefs.	D long.= 2.6	.40	N
2976	Anchorages on the North Coast of New Guinea		.10	N
	Angriffs Haven	M= 2.4		
	Victoria Bay	M= 3.0		
2942	Coral Sea and Great Barrier Reefs (Northern Sheet)	D long.= 2.6	.40	N
2964	Cape Nelson to Hercules Bay	M= 0.25	.30	N
2962	Anchorages on Northeast Coast of New Guinea		.20	N
	Buna Roads	M= 2.0		
	Oro Bay	M= 4.0		
	Port Harvey	M= 4.0		
	Anasari Harbor	M= 2.3		
	Pusi Pusi Harbor	M= 2.0		
	Kitava Island Anchorage	M= 4.0		
	Wamea Anchorage	M= 5.0		
2963	Anchorages on Northeast Coast of New Guinea		.20	N
	Luther Anchorage, Umboi (Rooke) Island	1,000 yds.= 2.95		
	Ward Hunt Strait	M= 0.5		
	Yasaiasa Anchorage	1,000 yds.= 2.95		
2961	East Cape to Cape Nelson, with the D'Entrecasteaux Islands	M= 0.25	.30	N
2952	Plans on Southeast Coast of British New Guinea		.20	N
	Killerton Islands and Anchorage	M= 3.0		
	Bira Bira Bay	M= 2.0		
2954	Goschen Strait and Channels between East Cape and Nuakata Island.	M= 1.98	.40	N
2960	Kiriwina or Trobriand Islands	M= 0.4	.10	N

No.	Title and Contents of Chart.	Scale in Inches.	Price.	Index Chart (see back of book).
	NEW GUINEA (PAPUA)—Continued.			
2959	Plans on East Coast of British New Guinea (Papua)		$0.20	N
	Gawa Island, Marshall Bennett Islands	M= 0.7		
	Suloga Harbor, Woodlark Island (Murua)	M= 4.0		
	Alcester Islands	M= 0.7		
2958	Guasopa Harbor, Woodlark Island (Murua)	M= 3.7	.20	N
2950	Orangerie Bay to Bramble Haven	M= 0.25	.40	N
	Plans of—			
	Pitt (Sawateira) Bay	M= 1.59		
	Hoop Iron Bay (Haraharau)	M= 1.25		
	Discovery Bay (Waggawagga)	500 yds.= 1.02		
2953	China Strait and Approaches	M= 1.52	.50	N
	Plan of Anchorage off Samarai or Dinner Island	500 yds.= 1.5		
2951	Suau Harbor and Adjacent Coasts	M= 2.0	.40	N
2949	Round Head to Orangerie Bay	M= 0.25	.40	N
	Plan of Nobanoka Bay or Port Glasgow	M= 0.7		
2946	Fresh Water Bay to Round Head	M= 0.25	.40	N
2948	Port Moresby	M= 3.15	.20	N
	Plan of Approaches to Port Moresby	M= 0.7		
2947	Plans on the South Coast of Papua		.40	N
	Hall Sound (Bia Ata)	M= 2.0		
	Fyfe Bay	M= 4.6		
	Varivari Anchorage	M= 2.0		
2945	South Coast of New Guinea from Cape Blackwood to Freshwater Bay	M= 0.25	.40	N
2944	Boigu Island to Cape Blackwood, including Fly River	M= 0.25	.40	N
	BISMARCK ARCHIPELAGO.			
2967	Admiralty and Hermit Islands	D lat.= 5.9	.20	N
	Plans of—			
	Alacrity (East) Harbor, Hermit Island	M= 2.9		
	Carola Bay, Hermit Island	M= 2.9		
	Nares Harbor, Admiralty Island (Manus)	M= 1.0		
	St. Andrew Anchorage, St. Andrew Island	M= 2.0		
2969	Ninigo Group and Adjacent Islands	M= 0.5	.20	N
	Plan of Longan Anchorage	M= 2.0		
2968	Hermit Island	M= 1.4	.20	N
2974	Plans in New Britain and New Ireland (New Mecklenburg)		.40	N
	Cape St. George to Sperber (Carteret) Point	M= 1.43		
	Watassellibuka Bay to Wunatalisse Bay	M= 2.86		
	Talili Bay	M= 2.86		
	Henry Reid Bay	M= 1.44		
	Pondo Harbor	M= 2.9		
	Tawanatangir Harbor (Port Powell)	M= 2.9		
	Hixon Bay	M= 1.44		
	Peter Haven	M= 5.78		
	Katharine Haven	M= 2.9		
	Baongung Harbor (Water Haven)	500 yds.= 1.8		
	Bagaterre Haven (Holz Haven)	500 yds.= 1.83		
	Adler Bay	M= 2.88		
	Eber Bay	M= 2.88		
2970	Gazelle Peninsula and St. Georges Channel	M= 0.27	.40	N
2995	Nabuto Bay and Namatanai Road	M= 5.0	.40	N
2971	Neu Lauenburg Group (Duke of York Group)	M= 2.85	.50	N
	Plan of Mioko Harbor	M= 1.2		

No.	Title and Contents of Chart.	Scale in Inches.	Price.	Index Chart (see back of book).
	BISMARCK ARCHIPELAGO—Continued.			
2973	Anchorages in New Guinea and the Bismarck Archipelago		$0.20	N
	Hatzfeldt Harbor, New Guinea	M= 3.0		
	Byron Strait to Kawieng Harbor, Neu Mecklenburg	M= 0.4		
	Kawieng Harbor and Nusa Channel, Neu Mecklenburg	M= 3.85		
	King Bay, Neu Mecklenburg	M= 5.8		
	Rugen (Put Put) Harbor, Neu Mecklenburg	M= 4.4		
	Herbertshohe, Neu Pommern	1,000 yds.= 3.0		
	Jammer Bay, Neu Pommern	M= 2.9		
	Massava Bay, Neu Pommern	M= 2.9		
	Unter Kambeira (Port Weber), Ataliklikun Bay, Neu Pommern	M= 2.9		
2966	Plans on the Northeast Coast of New Guinea		.40	N
	Astrolabe Bay	M= 0.71		
	Alexis Harbor	M= 2.9		
	Friedrich Wilhelm Harbor	M= 2.9		
	Konstantin Harbor	M= 7.2		
	Finsch Harbor and Langemak	M= 5.71		
2972	Blanche Bay	M= 2,6	.50	N
	Plan of Greet Harbor	M= 5.8		
	SOLOMON ISLANDS.			
2896	Solomon Islands	D long.= 4.0	.40	N
2900	Bougainville Strait	M= 0.4	.40	N
	Plan of Shortland Harbor	M= 0.9		
2901	Anchorages in the Solomon Islands		.20	N
	Blanche Harbor, Mono or Treasury Island	M= 1.35		
	Blanche Harbor Anchorage	1,000 yds.= 3.9		
	Choiseul Bay, Choiseul Island	M= 0.9		
	Bambatani, Choiseul Island	M= 1.0		
	Hathorn Sound, Kula Gulf, New Georgia	M= 4.0		
	Southern Approaches to Hathorn Sound	M= 1.5		
	Port Diamond	M= 2.4		
2902	New Georgia, Vekavekalla to Wanawana	M= 0.5	.50	N
	Plan of Gizo Anchorage	M= 2.5		
2910	Anchorages in the Solomon Islands		.20	
	Islands in Manning Strait between Choiseul and Ysabel Islands	M= 0.4		
	Lord Howe Islands (Ongtong Java, or Leueneuwa)	M= 0.5		
2906	New Georgia, Wanawana Island to Mongo Entrance	M= 0.5	.20	N
2905	Anchorages in the Solomon Islands		.20	N
	Jack Harbor, Kulambangra Island	M= 4.0		
	Rice Anchorage, Kula Gulf	M= 4.0		
	Kolieuro Inlet, Kula Gulf	M= 4.0		
	Mboli Harbor, (Sara) Florida Island	2,000 yds.= 4.9		
2907	New Georgia, Wanawana to Mbulo Island	M= 0.5	.40	N
2909	Anchorages in the Solomon Islands		.20	N
	Mongo Entrance, New Georgia	M= 2.1		
	Charapoana Entrance, New Georgia	M= 2.05		
	Marova Lagoon, Vangunu Island	M= 1.0		
	Tongoro Entrance, Vangunu Island	M= 2.0		
2908	Anchorages in the Solomon Islands		.20	N
	Viru Harbor, New Georgia	M= 2.0		
	Rendova Harbor, New Georgia	M= 4.0		
	Pavuvu Islands (Russell Islands)	M= 0.5		
2912	Ysabel (Bugotu) Island, Western Part	M= 0.5	.50	N
2913	Austria Sound, Ysabel Island	M= 1.0	.20	N
	Plan of Allardyce Harbor, Ysabel Island	M= 1.0		
2911	Ysabel (Bugotu) Island, Eastern Part	M= 0.5	.50	M

No.	Title and Contents of Chart.	Scale in Inches.	Price.	Index Chart (see back of book).
	SOLOMON ISLANDS—Continued.			
2898	Anchorages in Ysabel Island		$0.20	N
	Korrigole Harbor	M= 4.0		
	Vulavu Anchorage	2,000 yds.= 5.9		
2911	Anchorages in the Solomon Islands		.20	N
	Maringe Lagoon, Ysabel Island	M= 2.8		
	Wango Bay, Bauro Island	1,000 yds.= 5.0		
	Star Harbor, Bauro Island	M= 3.0		
	Marunga Harbor, Bauro Island	M= 3.0		
2915	Anchorages in Ysabel Island		.20	N
	Kusuo Cove	1,500 yds.= 4.5		
	Tunnibuli	2,000 yds.= 5.9		
2916	Guadalcanal and Florida Islands with a Portion of Malaita Island	M= 0.3	.40	N
2917	Anchorages in the Solomon Islands		.20	N
	Albatross Bay, St. Georges Island (Tuilagi)	2,000 yds.= 6.0		
	Ngora Fu Harbor, Malaita Island	1,000 yds.= 2.8		
	Auki Harbor, Malaita Island	1,000 yds.= 2.95		
	Sandfly Passage, Florida Island	M= 0.7		
	Vura Anchorage, Florida Island	M= 2.0		
	Beaufort Bay, Guadalcanal Island	M= 1.0		
	Lengoto Tetere, Guadalcanal Island	M= 1.45		
	Sutulahia Anchorage, Ulawa Island	500 yds.= 2.0		
2903	Anchorages in the Solomon Islands		.50	N
	Palaina Anchorage, Ganonga Island	M= 5.0		
	Anonyma Cove, Russell Island	500 yds.= 4.9		
	West Coast of Savo, Anchorage	500 yds.= 2.7		
	Utuha Harbor (Port Purvis), Florida Island	M= 2.6		
	Matumba Bay, Florida Island	M= 4.5		
	Mandoliana Island Anchorage, Florida Island	M= 1.0		
	Korombusu Pt. to Susu Pt., Guadalcanal Island	M= 1.0		
	Royalist (Waisissi) Harbor, Malaita Island	M= 5.0		
	Southwest Coast of Malaita Island	M= 0.65		
	Alite and Langalanga Harbors, Malaita Island	M= 3.0		
	Coleridge Bay, Malaita Island	M= 4.0		
	Sio Harbor, Malaita Island	M= 2.0		
	Uru Island Anchorage, Malaita Island	M= 5.1		
	Mappo (Marbo) Harbor, Maramasike Island	M= 3.9		
	Sualaha (Oroha) Cove, Maramasike Island	1,000 yds.= 3.7		
2918	Gavutu and Tulagi Harbors, Florida Island	2,000 yds.= 5.9	.40	N
2919	Marau Sound, Guadalcanal Island	M= 1.5	.20	N
	Plan of Danae Bay	1,000 yds.= 2.95		
2920	Bauro (San Cristoval) Island	M= 0.45	.40	N
2904	Anchorages in the Solomon Islands		.20	N
	Narovo (Eddystone) Island	M= 2.0		
	Coughlan Harbor, Guadalcanal Island	M= 3.0		
	Barango Harbor, Florida Island	M= 2.85		
	Rura Islands Anchorage	M= 1.0		
	Mosquito Anchorage, Malaupina Island, Three Sisters Islands	M= 3.05		
	Maoraha Island Anchorage, San Cristoval (Bauro) Island	M= 3.05		
	Selwyn Bay, Ugi Island	M= 3.0		
	Plan of SE. Monsoon Anchorage, Selwyn Bay	300 yds.= 0.9		

No.	Title and Contents of Chart.	Scale in Inches.	Price.	Index Chart (see back of book).
	SOLOMON ISLANDS—Continued.			
2897	Anchorages in the Solomon Islands			
	Queen Carola Harbor, Buka Island	M= 0.7		
	Astrolabe Harbor, St. George Island	M= 3.0		
	Cockatoo Anchorage, Ysabel Island	M= 3.0		
	Popau Harbor, Guadalcanal Island	M= 2.0		
	Wanderer Bay, Guadalcanal Island	M= 3.0		
	Aowawa Roadstead, Guadalcanal Island	M= 3.0		
	Hunter Roadstead, Guadalcanal Island	M= 3.0		
	Mallu Harbor, Malaita Island	M= 2.15	$0.20	N
	Kwakwaru and Kwi Harbors, Malaita Island	M= 2.15		
	Port Adam (Manaoto), Malaita Island	M= 2.1		
	Hada or Recherche Bay, Bauro Island	M= 3.0		
	Makira (Leoue) Bay, Bauro Island	M= 3.0		
	Port Mary, Owa Raha Island	M= 4.0		
	Gazalle Harbor	M= 1.0		
	Rennell Island	M= 0.1		
2899	Anchorages in the Solomon Islands			
	Nukumanu Group (Tasman Islands)	M= 0.8		
	Uras Cove, Malaita Island	M= 2.8		
	Double Bay, Malaita Island	M= 1.8		
	Atta Cove, Malaita Island	M= 4.1		
	Mannakwoi Harbor, Malaita Island	M= 1.7	.30	N
	North Sister Anchorage, Malaita Island	M= 4.6		
	Deep Bay, Malaita Island	M= 1.7		
	Maramasike Passage, Malaita Island	M= 0.8		
	Ariel Harbor, Maramasike Island	500 yds.= 2.5		
	LOUISIADE ARCHIPELAGO.			
2955	Louisiade Archipelago, Bramble Haven to Rossel Island	M= 0.25	.40	N
2957	Plans in the Louisiade Archipelago			
	Rossel Island and Lagoon	M= 0.5		
	Rabuso (Proclamation) Creek	1,000 yds.= 2.95	.20	N
	Swinger Opening, Rossel Island	M= 2.0		
	Pwennegwa Harbor, Rossel Island	M= 5.0		
2956	Jomard Entrance to Yeina Island including Misima, Deboyne and Renard Island.	M= 0.55	.60	N
	AUSTRALIA.			
	East Coast.			
2942	Coral Sea and Great Barrier Reefs (Northern Sheet)	D long.= 2.6	.40	O
3471	Thursday Island Harbor, Torres Strait	M= 6.0	.20	O
2941	Coral Sea and Great Barrier Reefs (Southern Sheet)	D long.= 2.6	.60	O
2002	Reef Anchorages in the Australian Coral Sea			
	Long Island Anchorage	M= 1.65		
	Osprey Reef	M= 0.46		
	Willis Islets	M= 0.93		
	Mellish Reef	M= 0.93		
	Mellish Reef Anchorage	M= 2.78		
	Southern Anchorages in the Chesterfield Group	M= 0.46		
	Middle Bellona Reefs	M= 0.93	.50	O
	South Reefs of the Bellona group	M= 0.93		
	West Islet Anchorage, Wreck Reef	M= 0.93		
	Bird Islet Anchorage, Wreck Reef	M= 0.93		
	Kenn Reef	M= 0.93		
	Frederick Reef	M= 0 93		
	Saumarez Reefs	M= 0.46		
	Cato Island Reef and Bank	M= 0.93		
2567	Marion Reef, Coral Sea	M= 0.5	.20	O

No.	Title and Contents of Chart.	Scale in Inches.	Price.	Index Chart (see back of book).
	AUSTRALIA—Continued.			
	East Coast—Continued.			
1904	Smoky Cape to Rame Head	D long.= 4.5	$0.50	O
3446	Port Stephens to Port Jackson	M= 0.5	.50	O
1861	Wabung Head to Wollongong, including the Approaches to Sydney, East Coast.	M= 0.5	.50	O
2492	Port Jackson North and Middle Harbors	M= 6.0 M= 3.5	.60	O
2428	Sydney Harbor, Bradley Head to Dawes Point	1,000 yds.= 8.8	.50	O
	South Coast.			
3442	Bass Strait (Eastern Sheet)	M= 0.2	.50	O
3441	Bass Strait (Western Sheet) Plan of Refuge Cove	M= 0.2 M= 2.4	.50	O
1906	Ports Phillip and Melbourne and Geelong Harbor	M= 0.75	.50	O
3533	Geelong Harbor	M= 3.0	.30	O
2096	Southern Part of Spencer Gulf and Gulf of St. Vincent, with their Approaches.	M= 0.25	.60	O
3517	Port Adelaide	M= 6.35	.50	O
2095	Northern Part of Spencer Gulf Plan of Port Pirie	M= 0.25 M= 2.5	.30	O
	West Coast.			
1907	Approaches to Fremantle, Cockburn Sound, and Warnbro Sound Plans of— North Channel, Cockburn Sound South Channel, Cockburn Sound	M= 1.0 M= 3.0 M= 3.0	.40	O
3496	Fremantle Harbor and Gage Roads	M= 9.85	.40	O
3419	Cape Ford to Buccaneer Archipelago	D lat.= 6.15	.60	O
	North Coast.			
2940	Western Approaches to Torres Strait	D long.= 4.0	.20	O
	TASMANIA.			
3570	Tasmania	D lat.= 6.7	.40	O
3583	Port Hobart, River Derwent	1,000 yds.= 4.8	.50	O
	NEW ZEALAND.			
	[See Chart 825.]			
3377	Port Nicholson, North Island	M= 3.0	.40	P
3378	Lamberton Harbor and Evans Bay	2,000 yds.= 985	.50	P
3350	Cape Foulwind to Waiau River Plans of— Buller Bay and Westport Harbor Greymouth Harbor	M= 0.25 M= 1.4 1,000 yds.= 2.9	.40	P

No.	Title and Contents of Chart.	Scale in Inches.	Price.	Index Chart (see back of book).
	NEW ZEALAND—Continued.			
3343	D'urville Island to Cape Foulwind, including Tasman (Blind) and Golden (Massacre) Bays.	M= 0.25	$0.40	P
	Plans of—			
	Tonga Anchorage	M= 3.0		
	Torrent Bay and Astrolabe Road	M= 3.0		
3363	Auckland Harbor and Approaches	M= 4.0	.50	P
	Plans of—			
	Calliope Dock and Approaches	100 yds.= 1.1		
	Auckland Wharves	500 yds.= 2.25		
3383	Kaipara Harbor	M= 1.1	.40	P
	Islands, Reefs, and Anchorages Adjacent to New Zealand.			
2015	Reefs in the Southwest Pacific		.20	O
	Middleton Reef	M= 1.75		
	Elizabeth Reef	M= 1.75		
2014	Lord Howe Island and Balls Pyramid	M= 0.74	.50	O
	Plans of—			
	Lord Howe Island and Adjacent Islets and Reefs	M= 3.0		
	South Entrance	400 yds.= 2.2		
	Balls Pyramid and Southeast Rock	M= 3.0		
2026	New Caledonia (Isle of Pines) to New Zealand (North Cape)	D long.= 2.53	.40	P
1982	Norfolk and Philip Islands	M= 2.4	.20	P
	Plan of Sydney Bay	1,000 yds.= 5.5		
2017	Kermadec Islands to Tongatabu, Tonga Islands	D long.= 2.55	.40	R
2001	Islands in the Kermadoc Group		.20	R
	Raoul or Sunday Island	M= 2.92		
	Macauley Island	M= 1.95		
	Curtis Island	M= 1.95		
2029	Chatham Islands	M= 0.25	.20	P
	Plans of—			
	Kaingaroa Bay (Skirmish Bay)	1,000 yds.= 1.94		
	Port Hutt (Whangaroa)	M= 3.05		
	Port Waitangi	M= 3.88		
2003	Islands and Anchorages to the Southward of New Zealand		.40	P
	Bounty Islands	M= 1.5		
	Antipodes Islands	M= 0.72		
	Depot Anchorage, Antipodes Islands	500 yds.= 1.45		
	Auckland Islands	M= 0.22		
	Port Ross or Sarahs Bosom Harbor, Auckland Islands	M= 1.45		
	Hanfield Inlet, Auckland Islands	M= 2.0		
	Camp Cove, Carnley Harbor, Auckland Islands	300 yds.= 1.12		
	Campbell Island	M= 0.4		
	South or Perseverance Harbor, Campbell Islands	M= 1.45		
	Macquarie Island	M= 0.73		
	Hasselborrough Bay, Macquarie Island	M= 1.82		

SECTION VII.

THE PACIFIC OCEAN:

The Islands in the Pacific Ocean, except the Eastern Archipelago, Japan, Australia, etc., catalogued in the following order: Nampo Shoto, Marianas, Caroline, Marshall, Santa Cruz, New Hebrides, Loyalty, New Caledonia, Gilbert, Ellice, Fiji, Tonga, Samoa, Union, Phoenix, Hawaiian and Outlying Islands, Marquesas, Tuamotu Archipelago, Society, and Tubuai or Austral Islands, Cook Islands.

No.	Title and Contents of Chart.	Scale in Inches.	Price.	Index Chart (see back of book).
	ISLANDS SOUTH OF JAPAN.			
	Nampo Shoto or Southern Islands.			
1301	Coast of Japan, from Gulf of Tokyo to the Bungo Channel, and from Sado Islands to Oki Islands.	D long.= 4.5	$0.70	J
5257	Southern Islands (Nampo Shoto) Hachijo Jima to Kazan Retto, including the Ogasawara Retto (Bonin or Arzobispo Islands) and Kazan Retto (Volcano Islands).	D long.= 4.5		
	Plans of—			
	Hachijo Jima	M= 0.5	.60	J and Q
	Kaminato Hakuchi (Hachijo Jima)	M= 2.5		
	Yayene Hakuchi (Hachijo Jima)	M= 2.5		
	Borawazawa Hakuchi (Hachijo Jima)	M= 2.5		
	Aoga Shima	M= 0.5		
	Tori Shima	M= 2.0		
1902	Plans of Ogasawara Gunto (Bonin or Arzobispo Island) and Kazan Retto (Volcano Island).			
	Nishino Shima (Rosario Island)	M= 1.0		
	Minama Iwo Jima (San Agustino Islands)	M= 0.3		
	Chichi Jima Retto (Beechy Group)	M= 1.0	.50	Q
	Futami Ko	2,000 yds.= 4.93		
	Haha Jima Retto (Baily or Coffin Group)	M= 1.0		
	Kita Iwo Jima (San Alessandro Island)	M= 1.0		
	Iwo Jima (Sulphur Island)	M= 1.0		
	MARIANAS.			
1748	Marianas	D lat.= 2.8		
	Plans of—			
	Rota Island	M= 0.3		
	Saipan, Tinian, and Agignan Islands	M= 0.33		
	Laulau Bay (Magicienne Bay), Saipan Island	M= 2.6		
	Tanapag Harbor, Saipan Island	M= 1.0		
	Medinilla Island	M= 0.72		
	Guguan Island	M= 1.58	.30	Q
	Alamagan Island	M= 0.76		
	Uracas Island	M= 0.42		
	Pagan Island	M= 0.19		
	Sarigan Island	M= 1.41		
	Assongsong Island (Assumption Island)	M= 1.41		
	Maug Islands	M= 1.39		
	Apaan Harbor	500 yds.= 1.5		
	Anatahan	M= 1.4		

No.	Title and Contents of Chart.	Scale in Inches.	Price.	Index Chart (see back of book).
	CAROLINE ISLANDS.			
1754	Caroline Islands	D lat.= 1.95	$0.40	Q
1260	Islands and Anchorages in the Caroline Islands			
	Palau (Pelew) Islands	M= 0.3		
	Angaur Island	M= 2.5		
	Malakal Harbor	M= 2.8		
	Sorol or Philip Islands	M= 0.73		
	Songosor Islands (St. Andrew Islands)	M= 1.45		
	Poloot Islands (Enderby Islands)	M= 1.44		
	Kapenmailang Islands (Greenwich Islands)	M= 0.48	.50	Q
	Passage between Kaujema and Shenukdei	600 yds.= 1.08		
	Grimes Island	M= 1.4		
	Ngulu Islands	M= 0.73		
	Nukuoro Islands (Monteverde Islands)	M= 1.04		
	Mapia Islands (St. David)	M= 0.36		
	Southeast Approach to Malakal Harbor	M= 1.4		
	Schonian Harbor	M= 2.8		
1258	Islands of the Caroline Group			
	Plans of—			
	Yap Island	M= 0.46	.20	Q
	Ulie Islands	M= 3.0		
	Satawal Island	M= 0.5		
	Los Martires	M= 0.5		
1753	Tomil Haven, Yap Island	2,000 yds.= 5.93	.20	Q
1756	Islands and Reefs in the Caroline Islands			
	Uluthi or Mackenzi Islands	M= 0.3		
	Feys or Tromelin Island	M= 1.46		
	Faraulip Island	M= 1.36		
	Iuripuk Islands (Kama)	M= 0.5		
	Halik Island (Wilson)	M= 1.55		
	Olimarao Island	M= 0.45		
	Elato and Lamotrek Islands	M= 0.5		
	West Faiu Island	M= 0.68		
	Pikelot or Coqquille Island	M= 0.64		
	Olol Islands	M= 0.22	.40	Q
	Lütké Island	M= 0.98		
	Hall Islands	M= 0.3		
	Namoluk Island	M= 1.98		
	Mortlock Islands	M= 0.6		
	Chamisso Harbor, Lukunor Island	M= 2.58		
	Ngatik Islands	M= 0.49		
	Mokil or Kallap Islands	M= 1.44		
	Pingelap or Macaskill Islands	M= 1.31		
	Coquille Harbor, Kusaie Ualan Island	1,000 yds.= 4.68		
	Olol Island	M= 2.0		
	Mogomog Anchorage	1,000 yds.= 3.0		
1752	Truk or Hogolu Islands	M= 0.44		
	Plans of—			
	Tsis Anchorage, Truk Islands	500 yds.= 1.1		
	Lossop Islands	M= 0.75		
	Oroluk Lagoon	M= 0.25	.30	Q
	Udot Road	M= 2.75		
	Eten Anchorage	M= 1.75		
	Ilick Harbor	M= 3.6		
	Tol Harbor	M= 2.75		
	Wola Road	M= 2.75		
425	Seniavina Islands and Orat Islands including Ponaw, Pokins	M= 0.72		
	Plans of—			
	Lot Harbor, Ponape Island	M= 5.0	.40	Q
	Port Metalanim, Ponape Island	M= 2.5		
	Motok Harbor, Ponape Island	M= 2.5		
2930	North Coast of Ponape Island	M= 2.9	.40	Q
	Ponape Harbor to Tauak Passage Bonkiti Harbor	2,000 yds.= 5.76		

No.	Title and Contents of Chart.	Scale in Inches.	Price.	Index Chart (see back of book).
	CAROLINE ISLANDS—Continued.			
1755	Kusaie Island (Strong)	M= 1.7	$0.20	Q
	Plans of—			
	Utwa Harbor (Port Lottin)	M= 3.5		
	Port Bérard	300 yds.= 1.65		
1274	Chabrol (Lele) Harbor, Kusaie Island	M= 8.0	.10	Q
	MARSHALL ISLANDS.			
1751	Marshall Islands	D lat.= 2.1	.40	Q
2031	Islands in the Marshall Group		.40	Q
	Ujelang or Providence Islands	M= 0.36		
	Ujae or Katharine Islands	M= 0.24		
	Wotto or Schanz Islands	M= 0.12		
	Lae Islands	M= 0.24		
	Kwajelinn or Menschikov Islands	M= 0.12		
	Lib (Lip) Island	M= 0.12		
	Nemu (Namu) or Musquillo Islands	M= 0.24		
	Ailinglap, Odia, or Elmore Islands	M= 0.12		
	Namorik or Baring Islands	M= 0.12		
	Mille or Mulgrave Islands	M= 0.24		
	Reiher Pass	M= 0.76		
	Port Rhein	2,000 yds.= 4.73		
	Majuro Islands	M= 0.33		
	Maloelap and Aurh Atolls	M= 0.2		
	Iemo (Temo) Island	M= 0.12		
	Bikar or Dawson Islands	M= 0.12		
	Jarrit Anchorage	M= 1.13		
	Taka and Utirik Islands (Suvarov and Kutosov)	M= 0.12		
	Ailuk Tindal or Watts Atoll	M= 0.12		
	South Pass	M= 1.0		
1749	Anchorages in the Marshall Islands		.30	Q
	Plans of—			
	Eniwetok or Brown Atoll	M= 0.09		
	Wotje or Romanzov Islands, Ratack Chain	M= 0.6		
	Jalúit or Bonham Islands, Ralich Chain	M= 0.12		
	Jalúit or Bonham Islands Anchorage	M= 4.8		
	Erikub Islands	M= 0.12		
128	Rongerik Atoll	M= 0.4	.20	Q
	Rongelab Atoll and Ailinginae Atoll	M= 0.2		
996	Likieb Group	M= 0.3	.10	Q
1248	Atolls in the Marshall Group		.10	Q
	Arno Atoll	M= 0.5		
	Ebon Atoll	M= 1.5		
	Iné Anchorage, Arno Atoll	M= 4.0		
	Islands North of the Marshall Group.			
162	Wakes Island, North of Marshall Islands	M= 1.2	.20	Q
	Papetoai and Paopao Bays, Murea Island, Society Islands	M= 4.1		
	Vatoa or Turtle Island and Vuata Votoa, Fiji Islands	M= 1.0		
3	Smith, Johnston, or Cornwallis Island, South of Hawaiian Islands. [See also 1571.]	M= 2.0	.20	Q
	Gaspar Rico Islands (Smyth or Taongi)	M= 0.13		
	West Side of Gaspar Rico Reef, Smyth or Farnhams Island, North of Marshall Islands.	M= 2.0		
	SANTA CRUZ ISLANDS.			
2022	Solomon Islands to Ellice Islands, including Santa Cruz Islands	D long.= 2.62	.40	N-P-R

No.	Title and Contents of Chart.	Scale in Inches.	Price.	Index Chart (see back of book).
	SANTA CRUZ ISLANDS—Continued.			
1985	Santa Cruz Islands	M= 0.25	$0.30	P
	Plans of—			
	Mohawk Bay, Reef Islands	M= 3.6		
	Carlisle Bay, Ndeni or Santa Cruz Island	1,000 yds.= 2.5		
	Graciosa Bay, Ndeni or Santa Cruz Island	M= 1.15		
	Basilisk Harbor, Utupua Island	M= 1.6		
1979	Vanikoro Islands (La Pérouse)	M= 1.6	.50	P
	Plan of Tévai and Manévai Bays	M= 7.1		
	Adjacent Islands and Reefs.			
1984	Islets and Banks in the South Pacific Ocean		.20	P
	Ringdove Anchorage, Tucopia Islands (New Hebrides)	700 yds.= 4.36		
	Anuda or Cherry Island	M= 6.0		
	Hazel Holme Bank	M= 0.25		
	Turpie and Adjoining Banks	M= 0.25		
	NEW HEBRIDES AND ADJACENT ISLANDS.			
	[See also Chart 1984.]			
2027	New Hebrides Islands and New Caledonia, including Loyalty Islands.	D long.= 2.7	.40	P
2877	Bank Group	M= 0.3	.20	P
	Plans of—			
	Milli Bay, Valua Island	M= 1.5		
	Avreas Bay, Vanua Lava Island	M= 1.1		
	Masevonu Anchorage, Gaua (Sta. Maria) Island	M= 4.4		
	Losolav Anchorage, Gaua (Sta. Maria) Island	M= 4.4		
	Lakona Bay	M= 3.0		
2878	Plans in the New Hebrides Islands		.30	P
	Torres Islands	M= 0.5		
	Picot Bay, Hiu or North Island, Torres Islands	M= 2.95		
	Hayter Bay, Middle Island, Torres Islands	M= 3.5		
	Vi Paka Anchorage, Lo or Saddle Island, Torres Islands	M= 3.3		
	Dives Bay, Ureparapara Island	M= 3.0		
	Port Patteson, Vanua Lava Island	M= 2.0		
	Port Olry, Espiritu Santo Island	M= 2.0		
	Lakarere, Aurora Island	500 yds.= 1.25		
	Espiegle and Olemam Bays, Malekula Island	M= 5.0		
	Port Narevin (Walter Bay), Eromanga Island	500 yds.= 1.5		
	Dillon Bay, Eromanga Island	1,000 yds.= 4.9		
2883	Espiritu Santo (Santo) Island	M= 0.2	.20	P
	Plan of Turtle and Pallikulo Bays and Approaches	M= 1.7		
2880	Anchorages in New Hebrides Islands		.20	P
	Talomaco Anchorage, Espiritu Santo Island	M= 3.0		
	De la Table Anchorage, Espiritu Santo Island	M= 3.0		
	Hog Harbor, Espiritu Santo Island	M= 3.0		
	Lonock Bay, Hog Harbor	2,000 yds.= 5.9		
	Narovorovo, Aurora Island	500 yds.= 2.5		
	Requin Bay, Espiritu Santo Island	M= 3.0		
2882	Malo Island to Efate Island	M= 0.25	.40	P
2884	Pekoa (Segond) Channel and Wawa (Bruat) Channel, Espiritu Santo Island.	M= 3.6	.50	P
2885	Malekula Island, Northern Part, with portion of Malo Island	M= 1.0	.40	P
2886	Malekula Island, Southern Part	M= 1.0	.40	P
	Plan of Pangkumu Bay	M= 9.7		

No.	Title and Contents of Chart.	Scale in Inches.	Price.	Index Chart (see back of book).
	NEW HEBRIDES AND ADJACENT ISLANDS—Contd.			
2895	Anchorages in the New Hebrides Islands		$0.20	P
	Nogugu Anchorage, Espiritu Santo Island	M= 5.0		
	Lisburn Anchorage, Espiritu Santo Island	M= 2.5		
	Duindui Anchorage, Lepers or Aoba Island	M= 3.0		
	Walurigi Anchorage, Lepers or Aoba Island	M= 3.0		
	Bice Road, Lepers Island	M= 3.0		
	Cliff (Vanihe) Bay and Barree (Lolowai) Bay, Lepers or Aoba Island.	M= 3.0		
	Betarara Anchorage, Aurora Island	500 yds.= 1.75		
	Lamalanga, Aragharagh (Pentecost) Island	M= 5.0		
	Steep Cliff Bay, Aragharagh (Pentecost) Island	M= 4.0		
	Southwest Bay, Malekula (Mallicolo) Island	M= 2.3		
	Weasisi Bay, Tanna Island	M= 3.0		
	Port Resolution	1,000 yds.= 3.0		
	Lenakel (Fejian) Anchorage, Tanna Island	M= 3.0		
2881	Anchorages in the New Hebrides Islands		.20	P
	Tangoa Anchorage, Marina (Espiritu Santo) Island	2,000 yds.= 5.9		
	Baldwin Cove, Marina Island	2,000 yds.= 6.0		
	Malo Killikilli Anchorage, Malo (St. Bartholomew) Island	2,000 yds.= 5.9		
2887	Anchorages in Malekula Island		.20	P
	Lambumbu Harbor	1,000 yds.= 4.2		
	Ure or Tomman Island Anchorage	M= 4.55		
	Port Ravallec	M= 3.0		
2890	Ambrym Island	M= 1.0	.40	P
2879	Anchorages in the New Hebrides Islands		.20	P
	Sasun Bay, Malekula Island	M= 4.5		
	Rodd's Anchorage, Ambrym Island	1,000 yds.= 2.9		
	Rannon Anchorage, Ambrym Island	1,000 yds.= 2.9		
	Craig Cove, Ambrym Island	2,000 yds.= 5.9		
	Dip Point Anchorage	M= 4.0		
2888	Maskelyne Islands, Malekula Island	M= 3.0	.20	P
	Plan of Vao Anchorage, Malekula Island	1,000 yds.= 3.0		
2889	Port Sandwich, Malekula Island	M= 5.0	.20	P
2891	Epi and Adjacent Islands	M= 1.0	.40	P
2892	Anchorages in Epi Island		.20	P
	Ringdove Bay	2,000 yds.= 6.0		
	Yemyu Cove	1,000 yds.= 3.0		
	Foreland Anchorage	2,000 yds.= 6.0		
	Diamond Bay	1,000 yds.= 3.0		
	Nelson Bay	2,000 yds.= 6.0		
2893	Plans in the New Hebrides Islands		.50	P
	Efate Island	M= 0.5		
	Naoramatua Anchorage, Nguna Island	M= 3.0		
	Metensa Bay, Efate Island	M= 3.0		
	Meli Island Anchorage, Efate Island	500 yds.= 1.5		
	Fila Harbor, Efate Island	2,000 yds.= 5.9		
2894	Havannah Harbor, Efate Island	M= 1.5	.20	P
	Plan of Havannah Harbor, Inner Part	M= 5.8		
1996	Aneityum and Erronan Islands (New Hebrides) and Neighboring Islands.		.30	P
	Walpole Island	M= 2.0		
	Matthew Island	M= 3.0		
	Hunter Island	M= 2.95		
	Conway Reef	M= 1.5		
	Aneityum Island or Annatám, New Hebrides	M= 1.0		
	Port Aneityum (Inyeug), Aneityum Island, New Hebrides	M= 2.95		
	Erronan or Futuna, New Hebrides	M= 1.95		
1998	North Coast of Aneityum Island, showing Port Patrick, Ijipthav, and Anau-un-se Anchorages.	M= 6.0	.50	P

No.	Title and Contents of Chart.	Scale in Inches.	Price.	Index Chart (see back of book).
	LOYALTY ISLANDS.			
	[See also Chart 2027.]			
2230	Uvea Atoll and Beautemps-Beaupré Island	M= 0.49	$0.10	P
2876	Anchorages in Loyalty Islands		.20	P
	Gaatcha Bay, Lifu Island	M= 1.8		
	Iatio and Shepenehe Anchorages (Formerly Wreck Bay), Sandal Bay, Liu or Chabrol Island.	M= 3.2		
	Dokin Bay, Lifu Island	M= 1.8		
	Ro Bay, Mare Island	M= 1.8		
	De la Roche Anchorage, Mare Island	M= 1.8		
	Aui Bay, Mare Island	M= 1.8		
	Tandine (Tadinu) Anchorage, Mare or Britannia Island	1,000 yds.= 3.2		
	NEW CALEDONIA.			
	[See also Chart 2027.]			
2867	New Caledonia, Northwest Part	M= 0.22	.40	P
	Plan of Aue Anchorage	M= 1.0		
2868	New Caledonia, Southeastern Part, Port Nepui (Mueo) to Isle of Pines.	M= 0.22	.40	P
	Plans of—			
	Port Nepui (Mueo)	M= 1.0		
	Moindu Bay (Mara Bay)	M= 1.0		
2869	Anchorages on the North Coast of New Caledonia		.20	P
	Port Puebo	M= 1.5		
	Port Hienghene (Yengen)	M= 1.5		
	Ugue Bay	M= 1.5		
	Ba (Lebris) Bay	M= 1.5		
	Poro Bays	M= 1.5		
	Kuaua Bay	M= 1.5		
	Nekety and Lavaissiere Bays	M= 1.5		
2870	Plans in New Caledonia		.40	P
	Kanala Bay	M= 2.0		
	Port Boquet	M= 2.0		
	Burail (Guaro) Bay	M= 2.0		
	Banare Bay	M= 2.0		
2871	Isle of Pines to Uen Island	M= 0.55	.50	P
	Plans of—			
	Port Goro, Havannah Passage	M= 2.85		
	Port Kue, Havannah Passage	M= 2.85		
	Wooded Port, Havannah Passage	M= 2.85		
	Ports Alemene and Vao, Isle of Pines	M= 1.3		
2873	Uen Island to St. Vincent Bay	M= 0.5	.40	P
2874	Approaches to Port Noumea	M= 1.05	.20	P
2875	Port Noumea	M= 3.6	.50	P
2872	Prony Bay	M= 2.8	.20	P
	GILBERT ISLANDS.			
119	Gilbert Group	D lat.= 5.9	.40	Q–R
121	Makin or Taritari Island	M= 0.5	.20	Q
	Nonuti or Sydenham Island	M= 0.5		
2179	Islands and Anchorages in the Gilbert Group		.40	Q
	Lagoon Entrance, Taritari Island	M= 1.48		
	Tarawa Lagoon, Tarawa Island	M= 3.7		
	South Part of Nonuti	M= 1.6		
	Ocean (Banaba) Island	M= 1.48		
	Pleasant (Nauru) Island	M= 1.48		

No.	Title and Contents of Chart.	Scale in Inches.	Price.	Index Chart (see back of book).
	GILBERT ISLANDS—Continued.			
123	Apia (Apaiang or Charlotte) Island	M= 0.5	$0.20	Q
	Tarawa (Knox or Cook) Island	M= 0.5		
122	Maraki (Matthew) Island	M= 0.5	.20	Q
	Maiana (Hall) Island	M= 0.5		
	Apamama (Hopper) Island	M= 0.5		
	South Passage, Apamama Island	M= 3.3		
	Kuria (Woodle) and Nanouki (Aranuka or Henderville) Islands.	M= 0.5		
120	Taputeouea (Drummonds) Island	M= 0.5	.20	Q
	Peacocks Anchorage, Drummonds Island	M= 3.0		
1507	Byron (Nuku Nau) Island	M= 4.0	.20	Q
	Peru (Francis) Island	M= 4.0		
	Plan of Espiègle Anchorage, Peru Island	M= 6.0		
	ELLICE ISLANDS.			
1993	The Ellice, Phœnix, and Union Groups, with Neighboring Islands and Banks.	D long.= 2.38	.40	R
1981	Islands and Anchorages in the Ellice Group		.10	R
	Nanomea (St. Augustine Islands)	M= 0.67		
	Niutao (Lynx or Speiden Island)	M= 1.0		
	Nanomana (Hudson Island)	M= 0.5		
	Nui Island (Egg or Netherland Island)	M= 0.5		
	Nuku Lailai (Mitchell Island)	M= 0.48		
	Nuku Lailai Anchorage	M= 0.92		
	Nurakita (Sophia Island)	1,000 yds.= 3.0		
127	Ellice Group	D lat.= 8.8	.20	R
	Nukufetau or De Peysters Island	M= 0.5		
	Nukufetau Anchorage	M= 1.9		
	Funafuti Atoll	M= 0.5		
1802	Funafuti Atoll	M= 1.96	.50	R
	Plan of Fongafale Anchorage	1,000 yds.= 2.95		
	Islands and Banks lying between the Ellice, Samoa, and Fiji Islands.			
1986	Islands and Banks in the South Pacific		.30	R
	Tuscarora Bank and Adolph Knoll	M= 0.25		
	Robbie Bank	M= 0.25		
	Waterwitch Bank	M= 0.25		
	Lalla Rookh Bank and Home Knoll	M= 0.25		
	Pasco Bank	M= 0.25		
	Field and Taviuni Banks	M= 0.25		
	Sigave Bay, Fotuna Island, Horne Islands	M= 3.25		
	Horne Islands	M= 0.41		
	Niuafóu Island	M= 1.0		
	Niue or Savage Island (South of Samoa Islands)	M= 0.53		
2019	Uea or Wallis Islands	M= 0.56	.30	R
	Plan of Mua (Allier) and Mata Utu Anchorages, Uea Island	M= 2.95		
1978	Rotumah Island	M= 1.0	.20	R
	Plan of Foviung Emua Anchorage, Rotumah Islands	M= 5.9		
	FIJI ISLANDS.			
	[See also plan on 162.]			
2021	Fiji Islands to Samoa Islands	D long.= 2.62	.40	R
2850	Fiji Islands	D lat.= 5.9	.40	R

No.	Title and Contents of Chart.	Scale in Inches.	Price.	Index Chart (see back of book).
	FIJI ISLANDS—Continued.			
2851	Fiji Islands, Eastern Archipelago (Northern Portion)	D lat.=12.3	$0.40	R
2855	Vanua Levu (Central Portion) with Makongai and Koro	M= 0.5	.50	R
2853	Plans of		.20	R
	Savusavu Bay, Vanua Levu	M= 0.7		
	Nakama Creek, Savusavu Bay	500 yds.= 3.0		
	Valanga and Savarekareka Bays, Savusavu Bay	M= 3.2		
409	Ono, Simonoff, and Michaeloff Islands, and Bereghis Reef	M= 1.0	.40	R
	Nandi (Nasavu) Passage and Bay, Vanua Levu or Big Land	M= 1.0		
	Nandi (Nasavu) Solevu, and Venara Bays, Vanua Levu or Big Land.	M= 2.95		
	Nandi (Nasavu) Passage	M= 2.95		
	Tova or Navatu Reef	M= 0.98		
2852	Fiji Islands, Eastern Archipelago (Southern Portion)	D lat.=12.4	.50	R
109	Moala Island	M= 1.9	.40	R
412	Totoya Island	M= 2.9	.40	R
413	Matuku Island	M= 2.9	.40	R
	Plan of Matuku Harbor	2,000 yds.= 5.95		
2859	East Coast of Viti Levu and Adjacent Islands to the Eastward	M= 0.5	.40	R
2861	Ovalau and Moturiki	M= 3.0	.60	R
2860	Levuka Harbor, Ovalau Island	M= 5.25	.20	R
	Nandronga (Thuvu) Harbor, Viti Levu	1,000 yds.= 4.9		
111	Nairai Island	M= 1.9	.40	R
	Mbatiki Island	M= 1.9		
411	Ngau Island and Mambulitha Reef	M= 1.9	.40	R
2858	Kandavu Island and Passage, with Southwest Coast of Viti Levu	M= 0.5	.40	R
2863	Nukulau Island to Namuka Island, including Lauthala, Suva and Namuka Harbors.	M= 2.9	.50	R
2865	Suva Harbor (Tombako Suva), Viti Levu	2,000 yds.= 5.8	.40	R
2864	Namuka Harbor, Viti Levu	2,000 yds.= 7.35	.50	R
	Naitonitoni and Veivatuloa Anchorages, Viti Levu	2,000 yds.= 5.9		
2862	Ngaloa Harbor, Kandavu Island	M= 3.0	.20	R
2857	Vatu Leile to Kowata Island, including The Mandi Waters	M= 0.5	.60	R
	Plan of Likuri Island Anchorage	500 yds.= 2.5		
2856	Vatu Ira Channel, with Adjacent Coasts	M= 0.5	.50	R
118	Raritona Harbor, Island of Ya-Asaua	M= 2.0	.20	R
	Emmons Bay, Island of Ya-Asaua	M= 2.0		
	Faliki Harbor, East Side of Androna	M= 3.5		
	Pulotu Harbor	M= 2.0		
112	Mbua or Sandalwood Bay, Island of Vanua Levu	M= 2.0	.20	R
	Reefs South of the Fiji Islands.			
2018	Minerva Reefs	M= 1.0	.20	R
	Plan of Herald Bight	M= 3.0		

No.	Title and Contents of Chart.	Scale in Inches.	Price.	Index Chart (see back of book).
	TONGA ISLANDS.			
	[See also Chart 2021.]			
2016	Tonga Islands	D lat.= 7.48	$0.40	R
2010	Tonga Islands		.40	R
	Plans of—			
	Eua Island	M= 1.0		
	Nukualofa Anchorage, Tongatábu Group	M= 3.9		
	Nomuka Harbor	M= 3.9		
	Falcon Island	M= 1.86		
2013	Tongatábu	M= 1.94	.50	R
2006	Nomuka Group	M= 1.0	.40	R
2008	Haapai Group, Southern Portion	M= 1.0	.40	R
2007	Haapai Group, Northern Portion	M= 1.0	.40	R
2009	Lifuka Island, Anchorage and Approaches	M= 4.15	.20	R
1983	Ofolanga Island and Anchorage, Haapai Group	2,000 yds.= 5.96	.30	R
	Neiafu Harbor and Approaches, Vavau Group	2,000 yds.= 5.9		
2012	Vavau Group	M= 0.98	.40	R
	SAMOA ISLANDS.			
87	Samoa Islands	D lat.= 6.0	.20	A
	Tutuila and Manua Islands.			
92	Harbors in the Samoa Islands, United States		.20	R
	Tau Anchorage, Tau Island, Manua Group	300 yds.= 1.5		
	Faleasau Bay, Tau Island, Manua Group	1,000 yds.= 1.5		
	Aur Harbor, Tutuila Island	1,000 yds.= 3.0		
	Oafonu Harbor (Afono Harbor), Tutuila Island	1,000 yds.= 3.0		
	Fungasar Harbor, Tutuila Island	1,000 yds.= 3.0		
	Hübner Bay, Tutuila Island	1,000 yds.= 1.5		
	Vatia Anchorage, Tutuila Island	1,000 yds.= 2.5		
90	Manua and Tutuila Islands	M= 0.5	.20	R
	Manua, Ofoo, and Oloosinga Islands, Manua Group	M= 0.5		
	Plans of—			
	Aluuluu Anchorage	1,000 yds.= 2.5		
	Sili Anchorage	1,000 yds.= 2.5		
	Rose Island	M= 0.6		
93	Massefao Bay	M= 6.1	.20	R
	Sketch of Aluau Bay	M= 8.0		
	Approaches to Harbor of Pago Pago	M= 1.0		
	Fagaitua Bay	M= 6.1		
2637	Leone Bay	2,000 yds.= 8.0	.30	R
2563	Pago Pago Harbor	M= 9.0	.50	R
	Upolu Island.			
2923	Upolu Island	M= 0.5	.30	R
97	Uafato Harbor	M= 6.0	.20	R
	Falifa Harbor	M= 1.5		
	Saluafata Harbor	M= 3.1		
	Fagilii Bay	M= 7.0		
1136	Fangaloa Bay	M= 6.0	10	R

No.	Title and Contents of Chart.	Scale in Inches.	Price.	Index Chart (see back of book).
	SAMOA ISLANDS—Continued.			
	Upolu Islands—Continued.			
95	Vailele Bay	M= 5.0	$0.20	R
	Apia Harbor	M= 4.64		
	Falealili Harbor	M= 3.3		
	Aleipata Road	M= 1.46		
	Mulifanua Harbor	M= 2.86		
1221	Safata Harbor	M= 4.0	.10	R
	Savaii Island.			
2921	Savaii Island	M= 0.5	.30	R
	Plans of—			
	Asaua Harbor	M= 2.8		
	Mataatu Harbor	M= 1.4		
	Satupaitea Road	M= 1.4		
	Salealua Bay	M= 1.4		
	Felialupo Road	M= 2.8		
	Apolima Island	M= 4.8		
	Manono Anchorage	M= 2.8		
	Gente Hermosa or Swains Island, North of Samoa Islands.			
	[See plan on 1980.]			
	UNION GROUP.			
126	Union Group	D lat.= 2.3	.20	R
	Fakaofu or Bowditch Island	M= 1.0		
	Atáfu or Duke of York Island	M= 1.0		
	Nuko Nono or Duke of Clarence Island	M= 1.0		
	PHOENIX ISLANDS.			
124	Islands of the Phoenix Group	D lat.= 5.5	.20	R
125	Hull's Island	M= 1.0	.20	R
	Birnie's Island	M= 1.0		
	Enderbury Island	M= 1.0		
	Gardner's (Kemins) Island	M= 1.0		
	McKeans Island	M= 1.0		
	Sydney Island	M= 3.0		
	Sydney Island Anchorage	2,000 yds.= 4.95		
1211	Guano Islands in the Pacific Ocean, Phoenix Group		.10	R
	Phoenix Island	M= 2.0		
	Canton Island (Swallow or Mary Island)	M= 0.5		
	Canton Island Anchorage and Entrance to Lagoon	100 yds.= 0.5		
	Islands Northwest of Phoenix Islands.			
1198	Guano Islands, Northwest of Phoenix Group		.10	R
	Baker Island (New Nantucket)	M= 4.0		
	Howland Island	M= 4.0		
	HAWAIIAN ISLANDS.			
1216	Hawaiian Islands, with the Islands and Reefs to the westward	D long.= 1.23	.40	A
	Hawaii.			
1257	Harbors on the West Coast of Hawaii		.20	R
	Kawaihae	M= 4.0		
	Kailua Bay	M= 4.0		
	Keauhou Bay	1,000 yds.= 6.0		
	Kealakekua Bay	M= 4.0		

No.	Title and Contents of Chart.	Scale in Inches.	Price.	Index Chart (see back of book).
	HAWAIIAN ISLANDS—Continued.			
	Maui.			
1244	Harbors in Maui		$0.10	R
	Kapueokahi (Hana) Bay, East Coast	M= 4.0		
	Makena Bay, Southwest Coast	M= 4.0		
	Napili Bay, Northwest Coast	M= 4.0		
1920	Kaanapali Anchorage	1,000 yds.= 6.0	.20	R
132	Lahaina Roads	M= 4.0	.20	R
	Maro and Dowsetts Reefs, NW. of Hawaiian Islands	M= 0.32		
	Molokai.			
1791	Harbors of Molokai		.20	R
	Pukoo Harbor	M=10.0		
	Kamalo Harbor	M=10.0		
	Oahu.			
1252	Harbors of Oahu		.20	R
	Waimea Bay, Northwest Coast	M= 8.0		
	Barbers Point, Southwest Coast	M= 4.0		
	Kapua Boat Entrance, South Coast	M= 6.0		
	Laie Bay, Northeast Coast	M= 4.0		
1264	Port Waianae and Adjacent Coast	M= 4.0	.10	R
	Kauai.			
1251	Harbors of Kauai		.10	R
	Hanalei Bay, North Coast	M= 4.0		
	Waimea Bay, South Coast	M= 4.0		
	Hanamaulu Bay, East Coast	M= 4.0		
	Nawiliwili Harbor, Southeast Coast	M= 4.0		
	Islands and Shoals NW. of Hawaiian Islands.			
	[See also plan on 132.]			
1216	Hawaiian Islands, with Islands and Reefs to the westward	D long.= 1.23	.40	A
2	Islands in the North Pacific to the westward of Hawaiian Islands	D lat.= 1.0	.30	R
	Nihoa or Modu Manu (Bird Island)	M= 3.0		
	Necker Island	M= 6.0		
	Gardner Island	M= 0.7		
	Laysan Island	M= 2.0		
	Laysan Anchorage	1,000 yds.= 6.23		
	French Frigate Shoal	M= 0.7		
	Marcus Island	M= 3.25		
4	Islands and Reefs NW. of Hawaiian Islands	D lat.= 0.5	.30	R
	Lisiansky Island	M= 2.1		
	Pearl and Hermes Reef	M= 0.8		
	Ocean (Curé) Island	M= 1.5		
1952	Midway Islands	M= 2.5	.50	R
2468	Seward Roads and Welles Harbor, Midway Islands	2,000 yds.=12.0	.70	R
	Islands and Reefs South of the Hawaiian Islands.			
1571	Johnston (Cornwallis) Island and Reef	M= 3.9	.10	R
	Johnston Island Anchorage	M= 0.5		
2020	Enderbury Island (Phœnix Group) to Christmas Island	D long.= 2.6	.40	R

No.	Title and Contents of Chart.	Scale in Inches.	Price.	Index Chart (see back of book).
	HAWAIIAN ISLANDS—Continued.			
	Islands and Reefs South of the Hawaiian Islands—Continued.			
1839	Islands and Anchorages in the North Pacific Ocean		$0.30	R
	Palmyra Island	M= 1.5		
	Washington (New York) Island	M= 6.1		
	Christmas Island (sketch)	M= 0.15		
	West Side and Entrance to the Lagoon of Christmas Island	M= 2.0		
1824	Fanning Island	M= 1.46	.50	R
	Plans of—			
	English Harbor, Fanning Island	100 yds.= 0.59		
	Whaler Anchorage, Fanning Island	1,000 yds.= 3.93		
	Islands and Anchorages Northwest of the Tuamotu Archipelago.			
1980	Islands and Anchorages in the South Pacific		.30	R
	Jarvis Island	M= 0.65		
	Malden Island	M= 0.48		
	Malden Island Anchorage	M= 1.5		
	Starbuck Island	M= 0.5		
	Flint Island	M= 0.97		
	Vostok Island	M= 1.98		
	Penrhyn Island (Tongareva)	M= 0.37		
	West Passage Anchorage (Penrhyn Island)	1,000 yds.= 2.95		
	Rakahanga (Reirson Island)	M= 1.95		
	Manahiki (Humphrey Island)	M= 0.98		
	Manahiki Island Anchorage (Humphrey Island)	1,000 yds.= 2.36		
	Nassau Island (Motugaugau)	M= 1.0		
	Danger Islands	M= 0.5		
	Gente Hermosa (Swains Island)	M= 1.5		
	Suvarov Islands (Suwarrow Islands)	M= 0.5		
	Lagoon Entrance, Suvarov or Suwarrow Islands	M= 5.95		
	Palmerston Islands	M= 0.98		
928	Caroline Island	M= 3.0	.10	R
	MARQUESAS ISLANDS.			
1797	The Marquesas Islands	D long.= 4.5	.30	R
1806	Nuku Hiva Island (Marchand Island)	M= 1.0	.30	R
1805	Anchorages in the Marquesas Islands		.20	R
	Anaho Bay, North Coast of Nuku Hiva	M= 6.0		
	Taipi (Comptroller Bay), South Coast of Nuku Hiva	M= 3.0		
	Taio Hae (Anna Maria Bay), South Coast of Nuku Hiva	M= 4.0		
	Tai Oa Bay, South Coast of Nuku Hiva	M=10.0		
1792	Ua Huka Island	M= 1.0	.10	R
	Plans of—			
	Hana Nai (Hannay Bay)	M= 3.0		
	Shaveh Bay (Shavay Bay)	M= 3.0		
1809	Ua Pu Island (Adams Island)	M= 1.0	.20	R
	Plans of—			
	Vaieo Bay, West Coast of Ua Pu	M= 3.5		
	Haka Hetau, NW. Coast of Ua Pu	M= 3.5		
1599	Hiva Oa, Tahu Ata, and Motane (Dominica, St. Christina, and San Pedro Islands).	M= 1.0	.40	R
1808	Anchorages in the Marquesas Islands		.20	R
	Hana Menu, North Coast of Hiva Oa	M= 6.0		
	Hana Iapa, North Coast of Hiva Oa	M= 6.0		
	Pua Mau (Perigot Bay), North Coast of Hiva Oa	M= 6.0		
	Vipihai (Traitors Bay), including Taa Huku, South Coast of Hiva Oa.	M= 3.0		
	Vai Tahu (Resolution Bay), West Coast of Tahu Ata	M= 6.0		

No.	Title and Contents of Chart.	Scale in Inches.	Price.	Index Chart (see back of book).
	MARQUESAS ISLANDS—Continued.			
1807	Fatu Hiva Island (Magdalena Island)	M= 1.0	$0.20	R
	Plans of—			
	Omoa (Bon Repos Bay), West Coast of Fatu Hiva	M=10.0		
	Hana Vave (Virgins Bay), West Coast of Fatu Hiva	M= 6.0		
	TUAMOTU ARCHIPELAGO.			
77	Tuamotu Archipelago	D lat.= 2.1	.40	R
85	Rangiroa or Rahiroa Island, Krusenstern or Tikahau and Lazareff (Matahiva) Islands.	M= 0.25	.20	R
	Plan of Tiputa Pass	M= 5.7		
960	Avatoru Pass and Anchorage	M= 6.0	.10	R
83	Makatea or Aurora Island	M= 0.5	.20	R
	Raeffski or Seagull Islands	M= 0.5		
	Takume or Wolkonsky Island	M= 0.5		
	Tauere, St. Simeon, or Resolution Island	M= 0.5		
82	Ahii and Manihi or Peacock and Wilson Islands	M= 0.5	.20	R
	Plans of—			
	Entrance to Manihi Lagoon	M=14.3		
	Entrance to Ahii Lagoon	M= 7.0		
81	King George Group	M= 0.5	.20	R
	Takaroa Lagoon Entrance	M= 3.6		
	Aratika or Carlshoff Island	M= 0.5		
78	Disappointment Group	M= 0.5	.20	R
	Pukaruha or Serle Island	M= 0.5		
	Reao or Clermont Tonnere Island	M= 0.5		
2062	Pakaka (Aniuru) Pass, Apataki Island	500 yds.= 5.0	.10	R
2004	Islands and Anchorages in the Tuamotu Archipelago		.20	R
	Amyot Bay, Toau or Elizabeth Island	500 yds.= 1.8		
	Hao Island (Bow or La Harpe I.)	M= 0.5		
	Entrance to Hao Lagoon	300 yds.= 2.98		
	Mururoa or Osnaburg Island	M= 0.4		
2063	Fakarava Atoll	M= 0.3	.20	R
	Ngaruae Passage and Rotoava Anchorage, Fakarava Atoll	M= 2.0		
80	Kauehi or Vincennes Island	M= 0.5	.20	R
	Raraka Island	M= 0.5		
79	Puka Puka or Henuake (Honden or Dog) Island	M= 1.0	.20	R
	Taiaro or Kings Island	M= 1.0		
	Marokau and Ravahere (Dawhaida) Islands, Two Groups	M= 1.5		
2159	Passes into Tahamea Atoll	M= 5.32	.10	R
2037	Makemo Islands (Northeast Passage into Lagoon)	1,000 yds.= 7.15	.30	R
2038	Fakahina Island	M= 4.0	.30	R
2061	Passes into Amanu Atoll	1,000 yds.= 4.97	.20	R
84	Hereheretue or St. Paul	M= 1.0	.20	R
	Anu-anuraro, Heretua, or Archangel of Quiros	M= 1.0		
	Anu-anurunga, Teku, or Four Crowns of Quiros	M= 1.0		
	Nukutipipi or Margaret Island	M= 1.0		
2024	Mangareva or Gambier Islands	M= 0.84	.20	R
	Raroia Island, Pass and Anchorage	1,000 yds.= 3.6		
2595	Mangareva Island	M= 4.8	.50	R
2080	Port Rikitea, Mangareva Island, Gambier Islands	1,100 yds.= 7.83	.20	R

No.	Title and Contents of Chart.	Scale in Inches.	Price.	Index Chart (see back of book).
	SOCIETY ISLANDS.			
	[See also plan on 162.]			
2023	Huaheine to Marua or Maupiti, with the Intermediate Islands	M= 0.5	$0.40	R
2005	Borabora Island	M= 3.3	.20	R
1987	Anchorages in the Society Islands		.40	R
	Mopehá (Mopelia) Anchorage and Lagoon Entrance, Mopehá or Howe Islands.	M= 3.6		
	Hurepiti Bay, Tahaa Island	M= 2.85		
	Teoneroa Haaoa and Hamene Bays, Tahaa Island	M= 2.85		
	Rautoanui Pass, Raiatea Island	M= 2.85		
	Teavarua (Uturoa) Harbor, Raiatea Island	M= 8.9		
	Faaroa Bay, Raiatea Island	M= 2.85		
	Fare Harbor, Huaheine Island	M= 2.7		
	Farerea Pass, Huaheine Island	500 yds.= 2.23		
2065	Tahiti and Murea (Otaheité and Eimeo)	M= 0.5	.20	R
2025	North Coast of Tahiti, Papeete Pass to Papenu Pass	M= 3.98	.50	R
1514	Papeete Harbor, Tahiti	1,000 yds.= 6.0	.20	R
2149	Rautirare Pass to Maraa Pass, Tahiti	M= 2.9	.40	R
1992	Port Phaeton and Approaches, Tahiti	M= 2.8	.20	R
	TUBUAI OR AUSTRAL ISLANDS, SOUTHWEST OF THE TUAMOTU ARCHIPELAGO.			
2228	Vavitao or Ravaivai	M= 2.37	.20	R
1999	Tubuai Island	M= 1.8	.20	R
	Plan of Anchorages on the North Coast of Tubuai Island	M= 5.7		
	COOK ISLANDS, WEST OF THE TUAMOTU ARCHIPELAGO.			
2000	Islands and Anchorages in the Cook Islands		.20	R
	Aitutaki Island	M= 0.8		
	Arutunga Anchorage, Aitutaki Island	M= 3.95		
	Hervey Isles	M= 0.8		
	Takutea Island	M= 1.0		
	Atiu (Vatiu) Island	M= 0.5		
	Rarotonga Island	M= 1.0		
	Avarua and Avatiu Harbors, Rarotonga Island	M= 4.95		
	ISLANDS AND REEFS SOUTH AND SOUTHEAST OF THE TUAMOTU ARCHIPELAGO.			
2011	Rapa (Oparo) Island	M= 3.6	.20	R
1977	Islands in the South Pacific Ocean		.20	R
	Oeno Island	M= 1.5		
	Pitcairn Island	M= 3.03		
	Henderson or Elizabeth Island	M= 1.0		
	Ducie Island	M= 1.5		
1119	Easter Island (Te Pito Te Henua Island)	M= 1.0	.10	R
	Cook Bay or Hanga Roa	M= 3.1		
	Sala y Gomez	M= 2.3		

SECTION VIII.

ARCTIC AND NORTH ATLANTIC OCEANS:

Coasts and Islands East of the 45th Meridian and North of Strait of Gibraltar; including North Sea, Skagerrak, Kattegat, The Baltic, British Isles, English Channel, Irish Channel, Bay of Biscay, and Azores.

No.	Title and Contents of Chart.	Scale in Inches.	Price.	Index Chart (see back of book).
	SPITZBERGEN AND NOVAYA ZEMLYA (NOVA ZEMBLA).			
318	The Arctic Ocean, between Greenland and Novaya Zemlya (Nova Zembla).	D long.= 0.35	$0.50	A
	NORWAY.			
	West Coast.			
5005	The Naze to the North Cape	D long.= 1.0	.40	A
4843	The North Sea (Northern Sheet)	D lat.= 6.9	.50	S–U
5010	The Naze to Karmö Plan of Stavanger	M= 0.35 M= 5.6	.40	S
	BALTIC SEA.			
	Skagerrak.			
4842	The North Sea (Middle Sheet)	D lat.= 6.5	.50	S
4844	Baltic Sea (Western Sheet)	D lat.= 6.5	.50	S
4851	Skagerrak	M= 0.24	.40	S
	NORWAY.			
	South Coast.			
4965	Jaelöen to Christiania, including Drams Fiord	M= 1.4	.40	S
4967	Head of Christiania Fiord, including Bunde Fiord	M= 2.85	.30	S
	KATTEGAT.			
4852	Kattegat Plan of— Anholt Harbor, Denmark Skagen Harbor, Denmark Frederickshavn, Denmark Osterby Harbor, Denmark	M= 0.25 600 yds.= 1.5 400 yds.= 1.2 M= 1.5 200 yds.= 1.2	.40	S
4868	The Sound Plans of— Helsingborg, Sweden Helsingor Harbor, Denmark Zandskrona	M= 0.54 M= 1.8 300 yds.= 1.3 M= 3.45	.40	S
	DENMARK.			
4918	Copenhagen (Kobenhavn) Road and Harbor	2,000 yds.= 6.85	.30	S
4867	Great Belt	M= 0.5	.50	S

No.	Title and Contents of Chart.	Scale in Inches.	Price.	Index Chart (see back of book).
	DENMARK—Continued.			
4866	Little Belt	M= 0.5	$0.50	S
	Plans of—			
	Aarhus Harbor	M= 5.0		
	Juelsminde Harbor	100 yds.= 0.9		
	Vejle Harbor	400 yds.= 1.4		
	Faaborg Harbor	100 yds.= 0.6		
	Svendborg Sound	M= 1.4		
	Svendborg Harbor	400 yds.= 2.0		
4919	Grön Sound and the Stor Ström	M= 1.0	.20	S
	GERMANY.			
4869	Kiel Bay	M= 0.5	.40	S
4923	Kaiser Wilhelm Canal (Kiel Canal)	M= 0.83	.20	S
	BALTIC SEA.			
4853	Giedser Odde to Bornholm	M= 0.24	.40	S
4845	Baltic Sea (Eastern Sheet)	D lat.= 6.5	.50	S
	Plans of—			
	Ertholms or Christianso	M= 3.6		
	Farö Sound	M= 1.4		
	Wormsö Channel, Russia	M= 0.5		
	Hapsal Harbor, Russia	M= 1.7		
	Tiefen Hafen (Deep Harbor), Russia	M= 2.2		
	River Dvina (from Roadstead to Riga), Russia	M= 1.45		
	Memel, Germany	M= 1.4		
	Neufahrwasser (leading to Danzig), Germany	M= 2.8		
	SWEDEN.			
4954	Stockholm Skärgärd (Rocks) (Southern Portion)	M= 0.7	.40	S
4953	Stockholm Skärgärd (Rocks) (Northern Portion)	M= 0.7	.40	S
	NORTH SEA.			
4840	The North Sea	D long.= 1.4	.40	A
4843	The North Sea (Northern Sheet)	D lat.= 6.9	.50	S
4842	The North Sea (Middle Sheet)	D lat.= 6.5	.50	S
4841	The North Sea (Southern Sheet)	D lat.= 5.8	.40	S
	DENMARK.			
4850	Esbjerg to Hanstholm	D lat.=13.5	.20	S
4865	Lim Fiord, including Mariager and Randers Fiords	M= 0.6	.50	S
	Plans of—			
	Lemvig	200 yds.= 0.73		
	Struer	200 yds.= 0.73		
	Skive	200 yds.= 0.73		
	Lögstör	600 yds.= 2.15		
	Glyngöre	200 yds.= 0.73		
	Nykiöbing	M= 3.6		
	Thisted	500 yds.= 1.6		
	Lim Fiord (Eastern Entrance)	M= 2.4		
	Aalborg	M= 4.8		
	Mariager Fiord Entrance	M= 1.2		
	Hadsund	100 yds.= 0.7		
	Hobro	200 yds.= 0.7		
	Randers Fiord Entrance	M= 1.2		
	Randers	200 yds.= 0.9		

No.	Title and Contents of Chart.	Scale in Inches.	Price.	Index Chart (see back of book).
	DENMARK—Continued.			
4864	Esbjerg Approaches, including Knude Dyb (Deep) and Horns Rev (Reef).	M= 0.55	$0.40	S
4911	Graa Dyb (Deep) Plan of Esbjerg Harbor	M= 1.8 400 yds.= 3.0	.20	S
4863	Vortrapp Tief (Deep) to Knude Dyb (Deep)	M= 0.75	.40	S
4910	Lister Tief (Deep)	M= 1.5	.20	S
	GERMANY.			
4862	Norder Piep (Channel) to Vortrapp Tief (Deep,) including Helgoland	M= 0.7	.40	S
4907	Helgoland	M= 5.9	.40	S
4861	Jade River to Norder Piep, including Entrances to Jade, Weser, and Elbe Rivers.	M= 0.7	.40	S
4908	Elbe River (Outer Light Vessel to Brunsbüttelkoog) Plans of— Cuxhaven Road Brunsbüttelkoog (Entrance to Kaiser Wilhelm Canal)	M= 1.4 M= 5.4 M= 5.30	.50	S
4923	Kaiser Wilhelm Canal (Kiel Canal)	M= 0.83	.20	S
4909	Elbe River (Brunsbüttelkoog to Hamburg) Plan of Hamburg and Altona Harbors	M= 1.4 M= 5.5	.40	S
4860	Jade River and Weser River Entrance	M= 1.3	.60	S
4905	Weser River (Hohe Weg Light to Bremen) Plans of— Bremerhaven and Geestemunde Bremen	M= 1.4 M= 2.9 M= 2.85	.40	S
4906	Wilhelmshaven	M= 2.9	.20	S
4859	Friesche Zeegat to Jade River	M= 0.7	.50	S
	NETHERLANDS.			
4849	Scheveningen to Ameland, including The Zuider Zee	M= 0.38	.40	S
4858	Terschelling Zeegat to Friesche Zeegat	M= 0.7	.50	S
4903	Texel	M= 1.4	.20	S
4902	Ymuiden Harbor	1,000 yds.= 4.7	.20	S
4848	Dover and Calais to Orfordness and Scheveningen	M= 0.3	.40	T
4857	Mouths of the Maas	M= 1.0	.50	T
4901	Hook of Holland	M= 7.4	.20	T
4856	River Schelde (From the Sea to Antwerp) Plan of Vlissingen (Flushing)	M= 1.0 M= 3.6	.60	T
	BELGIUM AND FRANCE.			
4855	Calais to River Schelde Entrance	M= 0.7	.40	T
4900	Ostende Roads, Belgium	M= 3.55	.20	T
4340	Dunkerque Road, France	M= 4.2	.40	T
4341	Calais Road, France	M= 5.0	.20	T

No.	Title and Contents of Chart.	Scale in Inches.	Price.	Index Chart (see back of book).
	ENGLISH CHANNEL.			
4810	Dover Strait and the Southern Approaches	M= 0.36	$0.40	T
4431	English Channel	D lat.= 5.6	.50	T
4432	English Channel (Eastern Sheet) Plan of River Seine	D lat.=11.0 M= 0.5	.50	T
4433	English Channel (Middle Sheet)	D lat.=11.0	.50	T
4434	English Channel (Western Sheet)	D lat.=11.0	.50	T
	FRANCE.			
	North Coast.			
4445	Dungeness to the Thames, including Dover Strait	M= 0.7	.40	T
4323	Fecamp to Boulogne Plans of— Fecamp Treport	M= 0.5 M= 4.9 M= 4.9	.40	T
4324	Cape Levi to Fecamp	M= 0.5	.40	T
4343	Le Havre and Entrance to the Seine	M= 5.0	.40	T
4325	The Channel Islands and Adjacent Coast of France	M= 0.5	.50	T
4339	Cape Flamanville to St. Marcouf Islands	M= 1.0	.40	T
4344	Port of Cherbourg	2,100 yds.= 6.2	.40	T
4326	Ile d'Ouessant (Ushant Island) to Plateau des Roches Douvres	M= 0.5	.50	T
	BRITISH ISLES.			
4430	The British Isles	D long.= 1.35	.40	T
	ENGLAND.			
	South Coast.			
	[See also charts 4431, 4432, 4433, 4434.]			
4810	Dover Strait and Southern Approaches	M= 0.36	.40	T
4445	Dungeness to the Thames, including Dover Strait	M= 0.7	.40	T
4446	Owers to Dungeness	M= 0.5	.40	T
4495	Owers to Beachy Head	M= 1.0	.50	T
4447	Portland to Owers	M= 0.5	.40	T
4496	Owers to Christchurch, with Spithead and the Isle of Wight	M= 1.3	.50	T
4505	Approaches to Spithead	M= 2.7	.50	T
4506	Spithead	M= 5.0	.40	T
4507	Portsmouth Harbor	1,500 yds.= 7.2	.50	T
4509	Southampton Water	M= 4.9	.50	T
4510	The Solent, including Needles Channel	M= 2.7	.40	T
4512	Needles Channel with Christchurch Bay	M= 3.9	.40	T
4497	Portland to Christchurch	M= 1.3	.50	T
4448	Eddystone to Portland	M= 0.5	.40	T

No.	Title and Contents of Chart.	Scale in Inches.	Price.	Index Chart (see back of book).
	ENGLAND—Continued.			
	South Coast—Continued.			
4498	Straight Point to Portland	M= 1.3	$0.50	T
4499	Bigbury Bay to Exmouth, including Approaches to Salcombe, Dartmouth, and Tor Bay.	M= 1.0	.40	T
4449	Lizard Head to Start Point	M= 0.5	.40	T
4500	Approaches to Plymouth	M= 1.0	.40	T
4524	Plymouth Sound and Hamoaze	M= 5.9	.50	T
4525	Plymouth Sound	M=12.0	.40	T
4529	Approaches to Falmouth	M= 2.0	.40	T
4530	Falmouth Harbor	M= 4.0	.40	T
4450	Trevose Head to Dodman Point, including the Scilly Isles	M= 0.5	.40	T
4501	St. Agnes Head to Gerrans Bay	M= 1.0	.40	T
4535	The Scilly Isles	M= 3.0	.40	T
	West Coast.			
4450	Trevose Head to Dodman Point, including the Scilly Isles	M= 0.5	.40	T
4451	Trevose Head to Bull Point Plan of Morte Bay	M= 0.5 M= 2.45	.20	T
4436	East Coast of Ireland with the Irish Channel	D lat.= 8.9	.50	T
4452	Bristol Channel	M= 0.5	.50	T
4438	The Irish Channel (Southern Sheet)	D lat.=13.4	.50	T
4453	St. Govens Head to New Quay Plan of Port Cardigan	M= 0.63 M= 3.0	40	T
4454	New Quay to Holyhead	M= 0.5	.40	T
4560	Holyhead to Great Ormes Head Plan of Bull Bay and Amlwch Harbor	M= 1.0 M= 4.0	.40	T
4561	Great Ormes Head to Liverpool	M= 1.0	.40	T
4567	Liverpool Bay Plan of Prince's Dock	M= 1.85 400 yds.= 1.4	.40	T
4439	The Irish Channel (Northern Sheet)	D lat.=14.2	.40	T
	SCOTLAND.			
	With Off-lying Islands, West Coast.			
4440	Western Approaches to the Firth of Clyde	D lat.=14.65	.40	T–U
4441	Scotland, West Coast	D lat.= 9.25	.40	T–U
4460	Ardnamurchan to Summer Isles, including the Inner Channel and part of the Minch.	M= 0.43	.40	U
4461	Hebrides or Western Isles, from Barra Head to Scarpa Island	M= 0.4	.40	U

No.	Title and Contents of Chart.	Scale in Inches.	Price.	Index Chart (see back of book).
	SCOTLAND—Continued.			
	North Coast.			
4462	Cape Wrath to the Flannan Isles, including Northern Parts of North Minch and Lewis.	M= 0.45	$0.40	U
4463	Thurso Bay to the North Minch, including parts of Orkney and Lewis, with Sule Skerry, Rona, and Sulisker.	M= 0.5	.50	U
4442	North and East Coast of Scotland, with the Orkneys and Shetland Islands (Northern Sheet).	D lat.=11.65	.50	U
4464	Orkney Islands (Northern Portion)	M= 0.75	.40	U
4465	Orkney Islands (Southern Portion) Plans of— Scapa Bay Holm Sound	M= 0.75 M= 3.0 M= 3.0	.40	U
4661	Hoy Sound, Orkney Islands	M= 5.2	.40	U
4660	Scapa Flow and Approaches (Northern Sheet) Orkney Islands	M= 3.0	.40	U
4659	Scapa Flow and Approaches (Southern Sheet) Orkney Islands	M= 3.0	.40	U
	SCOTLAND AND ENGLAND.			
	East Coast.			
4840	The North Sea	D long.= 1.4	.40	A
	SCOTLAND.			
	East Coast.			
4842	The North Sea (Middle Sheet)	D lat.= 6.5	.50	U
4443	North and East Coasts of Scotland (Southern Sheet) Plans of— Loch Fleet Banff and Macduff	D lat.=11.05 M= 2.0 M= 4.0	.30	U
4466	Peterhead to Pentland Firth, including Moray Firth	M= 0.35	.40	U
4467	Banff to Dunbeath Harbor Plans of— Port Knockie Dunbeath Harbor	M= 0.5 100 yds.= 1.4 400 yds.= 1.6	.40	U
4469	St. Abbs Head to Aberdeen	M= 0.5	.40	U
4682	Aberdeen Harbor	1,000 yds.= 4.9	.20	U
4687	Firth of Forth; St. Abbs Head to Edinburgh	M= 1.0	.40	U
	ENGLAND.			
	East Coast.			
4841	The North Sea (Southern Sheet)	D lat.= 5.8	.40	T
4470	Hartlepool to St. Abbs Head Plans of— Newbiggin Bay Eyemouth	M= 0.5 M= 5.0 500 yds.= 2.2	.40	T
4471	Flamborough Head to Hartlepool	M= 0.5	.40	

No.	Title and Contents of Chart.	Scale in Inches.	Price.	Index Chart (see back of book).
	ENGLAND—Continued.			
	East Coast—Continued.			
4472	Blakeney to Flamborough Head	M= 0.5	$0.50	T
4710	The Wash, Skegness to Blakeney	M= 0.98	.40	T
	Plans of—			
	Boston Dock	1,000 ft.= 1.15		
	King's Lynn Docks	1,000 ft.= 1.98		
4473	Outer Gabbard to Outer Dowsing, including the coast from Orfordness to Blakeney.	M= 0.3	.40	T
4848	Dover and Calais to Orfordness and Schiveningen	M= 0.3	.40	T
4444	North Foreland to Orfordness, including Entrance to the Thames	M= 0.5	.30	T
4479	River Thames Entrance, North Foreland to the Nore	M= 1.4	.50	U
4484	River Thames, Sea Reach	M= 2.85	.40	T
4486	River Medway, Sheerness Bar to Bishops Ness	M= 5.9	.50	T
	Plan of Port Victoria Pier	200 yds.= 2.95		
4487	River Medway, Bishops Ness to Rochester	M= 5.9	.40	T
4810	Dover Strait and Southern Approaches	M= 0.36	.40	T
4445	Dungeness to the Thames, including Dover Strait	M= 0.7	.40	T
4480	The Downs	M= 2.0	.50	T
	IRELAND.			
	South Coast.			
	[See also Chart 4431.]			
4435	South Coast of Ireland to Land's End, showing Approaches to Irish and Bristol Channels.	D lat.=10.9	.40	T
4715	Kinsale to Wexford	M= 0.5	.50	T
4733	Queenstown and Port of Cork (Outer Sheet)	3,000 yds.=10.1	.50	T
4734	Queenstown and Port of Cork (Inner Sheet)	3,000 yds.=10.1	.50	T
4716	Valencia to Cork	M= 0.48	.50	T
4748	Kenmare River	M= 1.35	.50	T
	Plans of—			
	Sneem Harbor	M= 2.7		
	Kilma Killoge and Ardgroom Harbors	M= 2.7		
	Head of Kenmare River	M= 2.7		
	Ballycrovane Harbor	M= 2.7		
	West Coast.			
4437	West Coast of Ireland	D lat.= 8.7	.50	T
4717	Tralee Bay to Valencia	M= 0.5	.40	T
4718	Liscanor Bay to Tralee Bay, including the River Shannon	M= 0.5	.20	T
	Plan of Kilkee or Moore Bay	M= 3.0		
4719	Slyne Head to Liscanor Bay	M= 0.5	.20	T
4766	Approaches to Galway Bay	M= 1.5	.40	T
4720	Achill Head to Slyne Head	M= 0.5	.20	T

No.	Title and Contents of Chart.	Scale in Inches.	Price.	Index Chart (see back of book).
	IRELAND—Continued.			
	West Coast—Continued.			
4721	Downpatrick Head to Achill Head	M= 0.5	$0.20	T
4722	Rathlin O'Birne to Downpatrick Head	M= 0.5	.20	T
4787	Donegal Bay	M= 1.25	.40	T
4723	Horn Head to Rathlin O'Birne	M= 0.5	.20	T
	North Coast.			
4724	Larne to Bloody Foreland Plan of The Maidens	M= 0.45 M= 1.9	.40	T
	East Coast.			
4436	East Coast of Ireland, with the Irish Channel	D lat.= 8.9	.50	T
4439	The Irish Channel (Northern Sheet)	D lat.=14.2	.40	T
4798	Belfast Lough	M= 2.2	.40	T
4438	The Irish Channel (Southern Sheet)	D lat.=13.4	.50	T
	WEST COAST OF EUROPE.			
4320	Portsmouth to Canary Islands	D long.= 1.4	.50	A
4321	Bay of Biscay	D long.= 3.2	.30	V
	FRANCE.			
	West Coast.			
4327	Goulven to Raz de Sein, including Ile d'Ouessant (Ushant) and Brest.	M= 0.5	.40	V
4364	Channels between Ile d'Ouessant (Ushant I.) and the Mainland	M= 1.5	.40	V
4365	Cap de la Chevre to Pointe de Corsen, including Rade de Brest (Port of Brest).	M= 1.55	.40	V
4368	Rade de Brest (Port of Brest) Plan of Rade-Abri de Brest (Brest Harbor)	M= 2.5 1,000 yds.= 2.85	.40	V
4329	Ile de Groix to Bourgneuf	M= 0.5	.40	V
4371	Presqu'ille de Quiberon to Rade de Croisic	M= 1.0	.40	V
4376	Pointe de St. Gildas to Goulet de Fromantine, including Baie de Bourgneuf.	M= 1.5	.40	V
4330	Bourgneuf to Les Sables d'Olonne Plans of— St. Gilles Sur Vie Port Breton	M= 0.5 M= 2.4 M= 2.4	.20	V
4331	Les Sables d'Olonne to Pointe de la Coubre Plan of Bayand Port of Les Sables d'Olonne	M= 0.5 M= 2.9	.40	V
4377	Pertuis d'Antioche and Approaches to La Rochelle and Rochefort Plan of La Rochelle	M= 1.5 M= 5.0	.40	V
4332	Pointe d'Arcachon to Pointe de la Coubre	M= 0.5	.40	V
4333	Pointe d'Arcachon to Rio Bidasao Plan of Higuer Road	M= 0.5 M= 2.4	.40	V

No.	Title and Contents of Chart.	Scale in Inches.	Price.	Index Chart (see back of book).
	FRANCE—Continued.			
	West Coast—Continued.			
4366	Douarnenez Bay and Approaches Plan of Douarnenez and Treboul	M= 1.5 M= 4.84	$0.40	V
4328	Raz de Sein to Ile de Groix Plan of Port Audierne	M= 0.5 M= 2.4	.40	V
4369	Chaussee de Sein to Anse de Benodet	M= 1.0	.40	V
4370	Anse de Benodet to Presqu'ille de Quiberon	M= 1.0	.40	V
4378	Entrance to the Gironde River	M= 1.0	.40	V
	SPAIN.			
	North and West Coasts.			
4379	Rio Bidasoa to Cape Peñas	D lat.=11.6	.40	V
795	Port Santoña Port Bermeo Port Lequcitio	M= 2.9 M= 8.9 M= 9.0	.20	V
4380	Cape Peñas to Pontevedra Bay Plan of Ria de Camariñas Bay	D lat.=11.4 M= 1.0	.40	V
4391	San Ciprian Bay to Cape Finisterre	M= 0.3	.40	V
4407	Cape Villano to Orporto	M= 0.36	.50	V
4398	Vigo Bay	M= 1.75	.40	V
	PORTUGAL.			
	West Coast.			
4322	Cape Finisterre to Cape St. Vincent Plans of— Port Leixoes River Douro Port Figueira Peninsula of Peniche, and Burling and Farilhões Islands Cezimbra Bay Sines Bay	D lat.= 6.1 M= 6.2 M= 3.64 M= 2.9 M= 0.7 M= 2.0 600 yds.= 2.1	.40	V
4400	Burling Island to Cape Espichel, including Approaches to the River Tagus.	M= 0.4	.40	V
1208	Approaches and entrance to the River Tagus and Lisbon Harbor	M= 1.0	.50	V
	PORTUGAL AND SPAIN.			
	South Coasts.			
2195	Northwest Coast of Africa and Southern part of Spain and Portugal, including the Strait of Gibraltar.	D long.= 4.5	.60	V
4402	Cape St. Vincent to the Strait of Gibraltar	D lat.= 12.0	.40	V
	SPAIN.			
	South Coast.			
4406	Cadiz Bay and Approaches Plan of Cadiz Harbor	M= 1.4 M= 2.9	.40	V

No.	Title and Contents of Chart.	Scale in Inches.	Price.	Index Chart (see back of book).
	AZORES.			
37	Azores	D lat.= 4.3	$0.10	X
1373	Corvo and Flores	M= 0.5	.30	X
	Plan of Santa Cruz Anchorage	M= 3.0		
1736	Fayal, Pico, and San Jorge	M= 0.44	.20	X
1224	Fayal Channel, with Horta and Pim Bays	M= 3.0	.20	X
1737	Terceira and Graciosa	M= 0.4	.20	X
	Plans of—			
	Praya de Graciosa	M= 1.95		
	Caldeira of Graciosa	M= 1.95		
	Gomez Bay	M= 1.95		
	Praya de Terceira	M= 1.95		
	Cabras Islands	M= 1.95		
	Angra de Terceira	M= 1.95		
276	San Miguel	M= 0.5	.20	X
	Plan of Villa Franca Road	M= 2.0		
5278	Ponta Delgada	1,000 yds.=11.4	.30	X
1739	Santa Maria and the Formigas	M= 0.5	.20	X
	Plans of—			
	San Lourenco Bay	M= 2.95		
	Villa do Porto Bay	M= 2.95		
	Dollabarat	1,500 yds.= 4.43		
	Formigas	1,500 yds.= 4.43		

SECTION IX.

MEDITERRANEAN SEA.

South Coast of Europe, Asia Minor, and North Coast of Africa; including Strait of Gibraltar, Gulfs of Lyons and Genoa, Tyrrhenian Sea, The Adriatic, and Mediterranean Archipelago.

No.	Title and Contents of Chart.	Scale in Inches.	Price.	Index Chart (see back of book).
	MEDITERRANEAN SEA.			
4300	Mediterranean Sea	D long.= 0.95	$0.40	A
281	Mediterranean Sea, Western Sheet, from Long. 7° W. to Long. 11° E., including the Strait of Gibraltar.	D Long.= 2.3	.60	V
282	Mediterranean Sea, Middle Sheet	D long.= 2.3	.60	V
283	Mediterranean Sea, Eastern Sheet Outline Chart of Mediterranean Sea	D long.= 2.3 D long.= 0.45	.60	W
	GIBRALTAR.			
4410	Gibraltar Strait, Western Approaches to, with the Coasts of Portugal and Spain from River Tagus to Gibraltar Bay, and the Coast of Morocco from Ceuta to Sale.	D long= 5.25	.40	V
285	Gibraltar Strait and Approaches, with the Coast of Spain from Cape Trafalgar to Europa Point, including Gibraltar Bay and the Coast of Morocco from Cape Spartel to Ceuta, including Tangier Bay and Ceuta Anchorages.	M= 0.7	.40	V
2430	Gibraltar Bay Plan of Algeciras Roads	M= 2.91 M= 5.68	.50	V
2429	Gibraltar	M= 6.0	.30	V
	SPAIN.			
	South and East Coasts.			
3915	Gibraltar to Alicante (Europe) and Cape Spartel to Cape Ferrat (Africa), Plans of— Nerja Anchorage Berengueles Bay Herradura Bay Salobreña Anchorage Cala Honda Ferro Castle Anchorage Adra Anchorage Alboran Island Almeria Road Cape de Gata Port Genoves and San Jose Bay Escullos Bay San Pedro Bay Carboneras Bay Port Aguilas Cope Anchorage Mazarron and Subida Bays Porman Bay	D lat.= 6.2 M= 1.25 M= 1.5 M= 1.25 M= 3.0 M= 2.4 M= 3.0 M= 3.0 M= 3.1 M= 3.0 M= 1.2 M= 2.3 M= 2.1 M= 2.8 M= 1.5 M= 1.5 M= 1.5 M= 1.3 M= 4.4	.40	V

No.	Title and Contents of Chart.	Scale in Inches.	Price.	Index Chart (see back of book).
	SPAIN—Continued.			
	South and East Coasts—Continued.			
3929	Gibraltar to Adra	M= 0.3	$0.40	V
920	Port Malaga	M= 7.1	.10	V
3930	Adra to Cartagena	M= 0.3	.40	V
3931	Cartagena to Cape San Antonio	M= 0.3	.40	V
3916	Alicante to Palmos, with the Balearic Islands	D lat.= 6.7	.40	V
	Plans of—			
	Calpe Anchorage	M= 2.2		
	Moraya Bay	M= 4.0		
	Javea Bay	M= 5.6		
	Peñiscola Road	500 yds.= 1.8		
	Vinaroz	500 yds.= 1.8		
	Port Soller, Balearic Islands	500 yds.= 1.2		
3932	Cape San Antonio to Cape Tortosa	M= 0.3	.40	V
	Plans of—			
	Port Glandia	500 yds.= 1.75		
	Valencia, outer Anchorage	M= 2.0		
	Port Sagunto	M= 3.8		
3933	Cape Tortosa to Cape St. Sebastian	M= 0.3	.50	V
3995	Approach to Port of Barcelona	M= 4.4	.40	V
	Plan of Port of Barcelona	1,000 yds.= 4.7		
	GULFS OF LYONS AND GENOA.			
3917	Gulfs of Lyons and Genoa	D lat.= 7.05	.50	V
	FRANCE.			
	South Coast.			
3934	Cape St. Sebastian to Cette	M= 0.45	.60	V
3935	Cette to Marseille	M= 0.5	.40	V
	Plan of Port of Cette	M= 5.7		
4012	Marseille	2,000 yds.= 5.9	.50	V
3936	Marseille to Agay Road	M= 0.5	.40	V
4015	Toulon	M= 1.7	.40	V
3937	Agay Road to San Remo	M= 0.5	.20	V
4019	Villefranche Bay, Port of Nice, and St. Hospice Bay	M= 5.0	.20	V
	ITALY.			
	West Coast.			
3938	San Remo to Cape Cavello	M= 0.3	.50	V
	Plans of—			
	San Remo	500 yds.= 2.3		
	Vado	M= 4.0		
	Port Savona	500 yds.= 1.8		
	Sestri Levante	M= 2.85		
	Viareggio	500 yds.= 1.8		
4024	Approaches to Genoa	M= 2.85	.50	V
	Plan of Genoa	1,000 yds.= 5.9		
4026	Gulf of Spezia	M= 4.8	.40	V

No.	Title and Contents of Chart.	Scale in Inches.	Price.	Index Chart (see back of book).
	ITALY—Continued.			
	West Coast—Continued.			
4027	Leghorn (Livorno) Roadstead	M= 2.9	$0.40	V
	Plan of Port of Leghorn (Livorno)	400 yds.= 2.8		
3939	Cape Cavallo to Civita Vecchia, and Adjacent Islands	M= 0.3	.40	V
	Plans of—			
	Port Vecchio di Piombino	M= 2.9		
	Talamone Bay	M= 2.4		
	Port Santo Stefano	M= 2.4		
	Port Ercole	M= 2.0		
3918	Tyrrhenian Sea	M= 0.5	.40	V
3943	Civita Vecchia to Naples	M= 0.3	.40	V
2551	Harbors and Anchorages on the West Coast of Italy		.50	V
	Port of Naples	2,000 yds.= 9.8		
	Torre del Greco	200 yds.= 1.45		
	Port Sorrento	1,000 yds.= 2.9		
	Salerno Bay	M= 2.4		
	Port of Salerno	500 yds.= 2.4		
	Port Amalfi	600 yds.= 3.65		
3944	Naples to Cape Bonifati	M= 0.25	.40	V
3945	Cape Bonifati to Strait of Messina	M= 0.3	.40	V
4035	The Faro or Strait of Messina	M= 2.35	.40	V
	SICILY.			
3920	Sardinia to Malta, including Sicily	D lat.= 6.1	.40	V
4056	Palermo Bay	M= 2.0	.40	V
	Plan of Port of Palermo	1,000 yds.= 2.95		
4058	Syracuse Harbor	3,000 yds.= 8.8	.40	V
	MALTA.			
2467	Malta and Gozo Islands	M= 1.15	.40	V
	Plan of Cala Dueira	500 yds.= 4.5		
2446	Malta Island, Northern Part	M= 4.0	.60	V
2438	Comino Channels	M= 4.0	.20	V
2501	Malta Island, Southeast Part	M= 4.0	.50	V
2466	Valletta Harbors	1,500 yds.=11.02	.40	V
2439	South Coast of Malta, including Filfola Island and the vicinity of Zurrico.	M= 4.0	.20	V
	South Coast.			
3921	Malta to Cape Malea, including the Ionian Islands	D lat.= 6.2	.50	V
3951	Policastro to Cape Sta. Maria di Leuca, including the Strait of Messina.	D lat.=10.85	.40	W
	Plans of—			
	Port Sta. Venere, West Coast of Italy	M= 2.4		
	Cape Rizzuto Anchorage	M= 1.4		
	Cotrone and Cape Colonne Anchorages	M= 1.4		
	Port Cotrone	M= 2.8		
	Sta. Maria di Leuca	M= 2.4		
4062	Taranto	M= 3.58	.40	W

No.	Title and Contents of Chart.	Scale in Inches.	Price.	Index Chart (see back of book).
	ADRIATIC.			
	Italy.			
	East Coast.			
3919	Adriatic Sea	D long. = 3.1	$0.40	W
3952	Gulf of Cattaro to Corfu, including the Coast of Italy from Cape Sta. Maria di Leuca to Brindisi.	M = 0.25	.40	W.
	Plan of Port Otranto	M = 3.4		
3953	Brindisi to Ortona	M = 0.25	.50	W
	Plans of—			
	Monopoli	1,000 yds. = 3.5		
	Mola	1,000 yds. = 3.5		
	Bari	1,000 yds. = 3.5		
	Molfetta	M = 5.1		
	Bisceglie	1,000 yds. = 3.5		
	Trani	1,000 yds. = 3.5		
	Barletta	M = 4.5		
	Manfredonia	M = 4.6		
	Vieste	M = 4.8		
	Pianosa Island	M = 2.4		
	Pelagosa Islands	M = 2.4		
	Tremiti Islands	M = 2.4		
	Tremiti Islands Anchorage	1,000 yds. = 4.0		
4064	Brindisi Harbor	M = 5.8	.30	W
3954	Ortona to the River Po, including the Entrance to the Gulf of Quarnero on the Austrian Coast.	M = 0.25	.40	W
	Plans of—			
	Ortona	M = 5.7		
	Port Senigallia	1,000 yds. = 3.5		
	Fano	1,000 yds. = 3.5		
	Pesaro	1,000 yds. = 3.5		
	Rimini	500 yds. = 2.9		
	Corsini Entrance	1,000 yds. = 3.5		
3955	Gulfs of Venice and Trieste, from the River Po (Italy) to Cape Promontore (Austria).	M = 0.5	.50	W
4068	Ports Chioggia, Malamocco, and Lido, and the Channels leading to Venice.	M = 2.4	.40	W
	AUSTRIA.			
4069	Gulf of Trieste	M = 0.9	.20	W
	Plan of Trieste Harbor	M = 2.4		
3956	Gulf of Quarnero, Cape Promontore to Grossa Island	M = 0.5	.50	W
	Plans of—			
	Port Bado	M = 2.5		
	Port Rabaz	M = 2.5		
	Buccari Bay and Porto Re	M = 2.5		
4072	Fiume, including Port Martinscica	M = 5.0	.20	W
3957	Grossa Island to Zirona Channel	M = 0.5	.40	W
	Plans of—			
	Port Tajer	M = 1.6		
	Port Zara	M = 4.9		
	Pasman Strait	M = 1.7		
	Port Capocesto	M = 2.45		
	Port Rogoznica	M = 2.3		
3958	Zirona Channel to Curzola	M = 0.5	.50	W
3959	Curzola to Cattaro	M = 0.5	.40	W
	Plans of—			
	Port Palazzo	M = 3.4		
	Port Palma	M = 2.5		
	Port Tolero	M = 2.5		
	Port Slano	M = 3.0		

No.	Title and Contents of Chart.	Scale in Inches.	Price.	Index Chart (see back of book).
	MONTENEGRO AND ALBANIA.			
3952	Gulf of Cattaro to Corfu, including the Coast of Italy from Cape Sta. Maria di Leuca to Brindisi.	M= 0.25	$0.40	W
	Plan of Port Otranto, Italy	M= 3.4		
	GREECE.			
	West Coast.			
3960	Channels of Corfu with adjacent Coast of Albania, from Cape Kiephali to Kastrosikia.	M= 0.5	.40	W
	Plans of—			
	Ports Alipa and St. Spiridione	M= 4.0		
	Port Gayo	500 yds.= 1.1		
	Port Pagania	500 yds.= 1.0		
	Port Gomenizza	M= 2.1		
	Port Parga (ancient Toryne)	M= 3.7		
	Port St. Giovanni	M= 2.4		
	Port Phanari	M= 4.2		
3961	Antipaxos Island to Cape Glarenza, including Santa Maura, Ithaca and Cephalonia Islands.	M= 0.5	.40	W
	Plan of Prevesa Strait	M= 2.9	.....	
3962	Gulf of Patras and Approaches	M= 0.8	.50	W
3964	West Coast of Morea from Kastro Tornese to Venetico, with the Island of Zante.	M= .35	.40	W
	Plans of—			
	Katakolo Bay	M= 1.5		
	Proti Channel	M= 1.4		
	Methoni	M= 2.3		
	Koroni Anchorage	M= 2.2		
	Petalidi Bay	M= 2.5		
	MEDITERRANEAN ARCHIPELAGO.			
3923	Aegean Sea or Grecian Archipelago (Southern Sheet)	D lat.= 6.9	.40	W
	Plans of—			
	Port Kheli, Greece	M= 3.7		
	Port Peiraeus or Port Drako, Greece	M= 4.8		
	Port Agios Nikolaos (St. Nikolo), Zea Island	M= 2.8		
	Strait of Samos or Samos-Boghaz	M= 1.7		
	Kandeliusa (Madonna)	M= 1.0		
	Port of Rhodes	M= 3.5		
	Port Lindos, Rhodes Island	M= 4.0		
	Marmarice Harbor, Turkey in Asia	M= 1.0		
	Makri Harbor, Turkey in Asia	M= 0.6		
3922	Aegean Sea or Grecian Archipelago (Northern Sheet)	D lat.= 7.2	.50	W
	Plans of—			
	Kavalla Bay, Greece	M= 1.4		
	Dedeagatch Road, Bulgaria	M= 1.3		
	Port Kolokythia, Khios Island	M= 1.0		
	Chandarli (Chandarli) Harbor, Turkey in Asia	M= 1.2		
	Rema Bay, Gulf of Chandarli	M= 1.2		
	Yeni Focha (Foggia Nova), Gulf of Chandarli	M= 1.25		
	Sighajik, Turkey in Asia	300 yds.= 0.9		
	GREECE.			
	South and East Coasts.			
3965	Venetico Island to Spezzia Island, including the Channels between Malea and Crete.	M= 0.3	.40	W
	Plans of—			
	Port Asomato	M= 4.0		
	Port Vathy	M= 4.0		
	Kapsali Bay, Kithera Island	M= 2.9		
	St. Nikolo Bay, Kithera Island	M= 2.0		
	Port Potanio, Antikithera Island	M= 2.5		
4100	Gulf of Lakonikos (Kolokythia)	M= 1.0	.40	W

No.	Title and Contents of Chart.	Scale in Inches.	Price.	Index Chart (see back of book).
	GREECE—Continued.			
	South and East Coasts—Continued.			
3963	Gulf of Corinth	M= 0.5	$0.40	W
	Plans of—			
	Corinth Roads	1,000 yds.= 2.9		
	Kalamaki Bay	1,000 yds.= 2.9		
4120	Gulf of Athens and Entrance to Petali Gulf	M= 0.6	.40	W
4117	Athens to Isthmus of Cornith, including Salamis, Eleusis, Megara and Kekhrier Bays.	M= 1.0	.40	W
4102	Island of Crete, Western Portion	M= 0.5	.40	W
4103	Island of Crete, Eastern Portion	M= 0.5	.40	W
3966	Doro Channel to the Gulf of Saloniki	M= 0.35	.50	W
4128	Negropont to Gulf of Kassandra, including Gulf of Saloniki	M= 0.35	.50	W
4150	Saloniki Bay	M= 1.45	.50	W
	Plans of –			
	Saloniki Anchorage	M= 2.85		
	Saloniki Harbor	1,000 yds.= 4.7		
3967	Gulf of Kassandra to Thaos and Lemnos Islands	M= 0.35	.40	W
	BULGARIA AND TURKEY.			
3968	Thasos Island to Dardanelles	M= 0.35	.40	W
4162	The Dardanelles, from Western Entrance to Cape Nagara	M= 1.0	.50	W
	Plan of the Narrows	M= 2.45		
4167	The Bospores	M= 2.0	.40	W
	Plan of the Golden Horn	M= 4.5		
	TURKEY IN ASIA.			
4188	Mityleni Island, Mediterranean Archipelago, with the Gulfs Adramyti and Sandarli.	M= 0.5	.40	W
	Plans of—			
	Molivo Road, Mityleni Island	M= 2.0		
	Entrance to Port Kalloni, Mityleni Island	M= 2.0		
	Entrance to Port Iero, Mityleni Island	M= 2.0		
4189	Island of Khios and Gulf of Smyrna	M= 0.5	.40	W
	Plans of—			
	Kastron or Port Knios	500 yds.= 1.4		
	Port Sahib	M= 2.0		
4190	Paspargo Islet to Samos Strait, including the Gulf of Skala Nuova	M= 0.7	.50	W
	Plan of Karlovassi Harbor, Samos Island	500 yds.= 2.5		
4191	Samos Strait to Mandelyah Gulf	M= 0.7	.40	W
4193	Kalimno to Rhodes, Mediterranean Archipelago, including the Gulfs of Kos, Doris and Symi.	M= 0.3	.50	W
3969	Rhodes Island to Kara Burnu	D lat.=12.5	.40	W
	Plans of—			
	Kastelorizo Roadstead and Harbor	M= 5.0		
	Kakava Roadstead and Entrance to Port Tristomos	M= 5.0		
	Southwest Entrance into Kakava Roadstead	M= 5.0		
	Yali Bay	M= 5.0		
	Port Genovese	M= 5.0		
	Tekrova (ancient Phaselis)	M= 5.0		
	Adalia (ancient Olbia)	M= 5.0		
	Laara (ancient Attalia)	M= 5.0		
	Eski-Adalia (ancient Side)	M= 5.0		

No.	Title and Contents of Chart.	Scale in Inches.	Price.	Index Chart (see back of book).
	TURKEY IN ASIA—Continued.			
3970	Kara Burnu to Karadash Burnu	D lat.=12.5	$0.40	W
	Plans of—			
	Ptolemais	M= 2.5		
	Alaya (ancient Coracesium)	M= 2.5		
	Hamaxia	400 yds.= 1.0		
	Silinti (ancient Trajanopolis)	M= 2.4		
	Cape Anamur (ancient Anamurium)	M= 5.0		
	Port Melania	M= 4.8		
	Port Chelindreh (ancient Celenderis)	M= 4.8		
	Papadula Island	M= 4.8		
	Cavaliere Island and Port	M= 2.5		
	Provencal or Manavat Island	M= 2.4		
	Aghaliman Ports (Scala of Selefkeh)	M= 2.4		
	Aghaliman Fort	100 yds.= 1.0		
	Korghos-Kalaler	M= 4.9		
	Korghos Castles	220 yds.= 1.5		
	Ayash (ancient Eleusa or Sebaste)	M= 3.25		
	Mezetlu	M= 4.9		
1549	Mersina Roadstead	M= 4.0	.30	W
3971	Cyprus	M= 0.3	.40	W
	Plan of Kyrenia	500 yds.= 1.85		
3972	Gulf of Iskanderun to Markhab	M= 0.3	.40	W
	Plan of Bay of Bazit (ancient Posidium)	M= 1.4		
3973	Markhab to Rasen Nakura	M= 0.3	.40	W
	Plan of Juneh Bay	M= 2.8		
4251	Ruad Island Anchorage (ancient Arvad or Aradus)	M= 2.4	.20	N
3974	Ras en Nakura to El Arish	M= 0.3	.50	W
	Plan of Yafa (Jaffa) Anchorage	M= 3.0		
	EGYPT.			
3975	Damietta to El Arish	M= 0.3	.40	W
	SUEZ CANAL.			
2431	Suez Canal	M= 1.46	.50	W
	Plan of the Isthmus of Suez	M= 0.18		
2432	Port Said	M= 5.68	.20	W
2491	Gulf of Suez	D lat.=14.06	.50	Y
2464	Strait of Jubal	M= 0.49	.50	Y
	EGYPT.			
3976	Alexandria to Port Said	M= 0.3	.50	W
	Plans of—			
	Rosetta Mouth, River Nile	M= 1.5		
	Damietta Mouth, River Nile	M= 1.5		
2552	Approaches to Alexandria	M= 3.9	.50	W
2553	Alexandria Harbor	M= 8.0	.60	W
4256	Mersa Matruh	M=14.4	.20	W
3977	Mersa Matruh to Alexandria	M= 0.3	.40	W
	Plans of—			
	Mersa Bagush	500 yds.= 1.9		
	Mersa Abu Hashifa	M= 2.6		
	Mersa Umm el Rakham	M= 1.4		

No.	Title and Contents of Chart.	Scale in Inches.	Price.	Index Chart (see back of book).
	EGYPT—Continued.			
3978	Derna to Ras Bulau	M= 0.15	$0.40	W
	Plans of—			
	Marsa Tobruk (Libia)	M= 1.2		
	Akaba es Sollum (Egypt)	M= 2.0		
	Ishaila Rocks and Anchorages (Egypt)	M= 1.32		
	Port Bardia (Egypt)	M= 2.0		
	LIBIA (TRIPOLI).			
3979	Bengasi to Derna	M= 0.15	.40	W
	Plans of—			
	Marsa al Hilil	M= 3.15		
	Tolmetta (Ancient Ptolemais)	1,000 yds.= 1.22		
	Derna	M= 1.54		
	Marsa Susa (Ancient Apollonia)	500 yds.= 1.95		
	Bengasi	1,000 yds.= 2.9		
3927	Ras Makhabez to Bengasi (Benghazi)	D lat.= 4.75	.40	W
	Plans of—			
	Marsa Brega	M= 2.9		
	Port Sirte or Port Zhebek	M= 2.9		
	Cape Misurata Anchorage	M= 2.25		
	Port Dzeira or Zoraik	M= 2.9		
	Marsa Ugra Anchorage	M= 2.9		
	Khoms Bay	M= 2.9		
	Ras Elmsel Anchorage	M= 2.9		
	Port Zuaga	M= 2.9		
	TUNIS.			
3920	Sardinia to Malta, including Sicily	D lat.= 6.1	.40	V
3980	Mahedia to Ras Makhabez	M= 0.22	.40	V
3981	Fratelli Rocks to Mahedia	M= 0.22	.40	V
	Plans of—			
	Cape Bon	M= 1.15		
	Bay of Hammamet	M= 1.1		
	Kelibia Road	M= 1.1		
	Cani Rocks	M= 1.9		
4262	Bay and Lake of Tunis	M= 1.65	.20	V
4263	Bizerte (Benzert) Lakes	M= 0.5	.20	V
	Plans of—			
	Lake Bizerte (Benzert)	M= 1.3		
	Cape Farina Anchorage	M= 1.4		
4264	Approaches to Bizerte (Benzert)	M= 3.6	.20	V
	ALGERIA.			
3928	Cape Ferrat to Cape Bougaroni	D lat.= 6.3	.40	V
	Plans of—			
	The Pisan Rocks	M= 2.25		
	Dellys	M= 4.4		
	Port Tipaza	M= 3.6		
	Port Shershel	M= 4.5		
	Mostaghanem	M= 2.4		
	Arzeu	M= 2.5		
3982	Cape Bougaroni to Fratelli Rocks	M= 0.22	.40	V
	Plans of—			
	Tabarka	M= 2.94		
	Port de la Calle	M= 7.24		
3983	Algiers to Cape Bougaroni	M= 0.22	.40	V
4269	Bougie	M= 4.7	.20	V

No.	Title and Contents of Chart.	Scale in Inches.	Price.	Index Chart (see back of book).
	ALGERIA—Continued.			
3984	Cape Ivi to Algiers	M= 0.25	$0.40	V
4270	Port of Algiers	2,000 yds.= 7.2	.40	V
	ALGERIA AND MOROCCO.			
4410	Western Approaches to the Strait of Gibraltar, River Tagus to Gibraltar Bay (Europe), and Ceuta to Sale (Africa).	D long.= 5.25	.40	V
3915	Gibraltar to Alicante (Europe) and Cape Spartel to Cape Ferrat (Africa). Plans of Bays and Anchorages on the Coast of Spain (see p. 159)	D lat.= 6.2	.40	V
3985	Cape Tres Forcas to Cape Ivi	M= 0.25	.50	V
4272	Oran Harbor and Mers el Kebir	M= 5.75	.20	V
4273	Plans on the Coast of Morocco: Melilla Zafarin Islands Alhucemas Bay	 M= 5.2 1,000 yds.= 3.6 M= 0.7	.20	V

SECTION X.

NORTH AND SOUTH ATLANTIC OCEANS:

East of the 30th Meridian; From Gibraltar Strait to Cape of Good Hope; Including Madeira, Canary, Salvage, and Cape Verde Islands; West Coast of Africa.

No.	Title and Contents of Chart.	Scale in Inches.	Price.	Index Chart (see back of book).
	MADEIRA ISLANDS.			
	[See also 1743.]			
1246	Madeira and Canary Islands, with the Adjacent Coast of Africa from Cape Juby to Cape Kantin.	D long.= 4.5	$0.60	X
1312	The Islands of Madeira, Porto Santo, and Dezertas	M= 0.5	.40	X
1277	Funchal Bay, Madeira Pontinha Bay	M=10.0 100 yds.= 1.2	.20	W
1275	Porto Santo Bay, Madeira Islands	M= 2.0	.10	X
	CANARY ISLANDS.			
1742	Palma, Gomera, and Hierro, or Ferro Plan of Port Santa Cruz de Palma, Palma Island	M= 0.5 M= 4.4	.20	X
1741	Tenerife Plan of Puerto de Orotava	M= 0.5 M= 1.0	.20	X
1621	Santa Cruz Road, Tenerife	M= 7.4	.10	X
1548	Gran Canaria Plans of— La Luz Harbor Las Palmas Bay Maspalomas Anchorage	M= 0.5 100 yds.= 0.6 M= 3.56 1,500 yds.= 3.66	.40	X
1744	Plans in the Canary Islands Port Gando, Gran Canaria Port Cabras, Fuerteventura Island Bocayna Strait Ports Naos and Arrecife, Lanzarote Island Rio Strait, Lanzarote Island	M= 5.9 2,000 yds.= 5.85 M= 2.0 M= 1.0 2,000 yds.= 5.9 M= 2.0	.40	X
1740	Fuerteventura	M= 0.5	.20	X
1738	Lanzarote	M= 0.5	.20	X
	CAPE VERDE ISLANDS.			
253	Cape Verde Islands Plans of— Porto Grande, Island of St. Vincent Porto Praia, Island of St. Thiago Mordeira Bay, Isle of Sal English Road, Island of Boavista	D lat.= 9.1 M= 2.4 M= 4.0 M= 1.0 M= 0.8	.40	X

No.	Title and Contents of Chart.	Scale in Inches.	Price.	Index Chart (see back of book).
	CAPE VERDE ISLANDS—Continued.			
2255	Plans in the Cape Verde Islands		$0.40	X
	Port Ponta do sol	M= 3.95		
	Tarrafal Bay, Santo Antao Island	M= 4.15		
	Sao Vicente	M= 0.84		
	Sta. Luzia, Branco and Razo	M= 0.79		
	Sao Nicolao	M= 0.45		
	Porto da Preguiça (Rolla Road), St. George Bay	M= 5.85		
	Sal	M= 0.44		
	English Road	M= 3.0		
	Port Sao Thiago	500 yds.= 1.7		
	Tarrafal Bay, Sao Thiago Island	M= 3.95		
	San Filippe and Encarnaçao Anchorages	1,500 yds.= 5.36		
	Faja d'Agua	M = 4.7		
	AFRICA.			
	West Coast.			
1743	Strait of Gibraltar to the River Gambia	D lat.= 1.4	.40	X
2195	Northwest Coast of Africa and Southern Part of Spain and Portugal, including the Strait of Gibraltar.	D long.= 4.5	.60	X
285	Gibraltar Strait and Approaches, with the Coast of Spain from Cape Trafalgar to Europa Point, including Gibraltar Bay and the Coast of Morocco from Cape Spartel to Ceuta, including Tangier Bay and Ceuta Anchorages.	M= 0.7	.40	X
2239	Ports and Anchorages on the West Coast of Morocco		.30	X
	Larache (El Araish)	M= 4.0		
	Rabat and Sale	M= 2.5		
	Casablanca (Dar el Beida)	M= 3.0		
	Mazighan	M= 3.0		
	Fédala	M= 3.0		
	Agadir Bay (Santa Cruz)	M= 1.5		
1246	West Coast of Africa, from Cape Juby to Cape Kantin, with Madeira and the Canaries.	D long.= 4.5	.60	X
3775	Cape Kantin to Cape Sim	M= 0.5	.40	X
	Plans of—			
	Mogador (Suira)	M= 3.96		
	Safi (Asafi)	M= 2.97		
2196	West Coast of Africa, Cape Juby to Levrier Bay, with Canary Islands.	D long.= 4.5	.60	X
2265	Anchorages and Bays on the West Coast of Aftica		.40	X
	Levrier Bay to Arguin Bay	M= 0.5		
	Cape Blanco Anchorage, Levrier Bay	M= 1.0		
	Arguin Bay	M= 1.0		
	Cape Juby Anchorage	M= 3.0		
	Ouro River (Rio de Oro)	M= 0.4		
	Portendick Anchorage	M= 2.0		
2197	West Coast of Africa, Levrier Bay to Cape Verde, with the Cape Verde Islands.	D long.= 4.5	.60	X
2249	St. Louis or Guet Ndar Anchorage and Senegal Bar	M= 1.0	.30	X
	Plan of Port St. Louis	M= 6.0		
2198	West Coast of Africa, Cape Verde to Jeba River	D long.= 4.5	.60	X
2340	Cape Verde to Gambia River	D lat.=15.48	.40	X
2250	Gorée Bay	M= 2.0	.40	X
	Plans of—			
	Dakar Harbor	M= 5.0		
	Rufisque Anchorage	M= 3.5		

No.	Title and Contents of Chart.	Scale in Inches.	Price.	Index Chart (see back of book).
	AFRICA—Continued.			
	West Coast—Continued.			
2234	Portudal Anchorage Joal Anchorage	M= 2.0 M= 2.0	$0.20	X
2240	Salum and Jumbas Rivers Plan of Fundiun	M= 0.9 M= 1.8	.40	X
2235	Gambia River Entrance Plan of Bathurst	M= 0.8 1,000 yds.= 2.9	.30	X
2341	Gambia River to Jeba River	D lat.=15.37	.50	X
2308	Kasamanze River Entrance Plan of Karabane Anchorage	M= 1.9 1,000 yds.= 3.25	.30	X
2262	Cacheco River	M= 0.5	.20	X
2342	Jeba River to Cape Verga, including the Bijouga or Bissagos Islands.	D lat.=15.29	.60	X
2199	West Coast of Africa, Jeba River to Monrovia	D long.= 4.5	.50	X
2266	Entrances to the Nunez and Componi Rivers	M= 0.97	.20	X
2343	Cape Verga to Sierra Leone River	D lat.=15.21	.60	X
2259	Pongo River	M= 0.9	.20	X
2288	Isles de Los (Idolos)	M= 2.9	.50	X
2356	Entrances to the Forikaria, Mellakori, and Tanna Rivers	M= 1.0	.40	X
2274	Sierra Leone River Plan of Sierra Leone Anchorage	M= 1.0 1,000 yds.= 3.95	.50	X
2344	West Coast of Africa, Sierra Leone River to Cape Mount Bay	D lat.=15.13	.60	X
2286	Entrance to Sierra Leone River	M= 3.95	.50	X
2271	Sherbro River	M= 1.0	.50	X
5291	Manna River to Junk River Plan of Junk River	M= 0.5 M= 1.0	.50	X
2382	Cape Mount Bay Monrovia Bay	M= 2.25 M= 2.25	.20	X
2200	West Coast of Africa, Monrovia to Cape Three Points	D long.= 4.5	.50	X
2345	West Coast of Africa, Cape Count Bay to Sinu Bay	D lat.=15.1	.60	X
5292	Junk River to Cestos Bay Plan of Grand Bassa	M= 0.5 M= 3.0	.50	X
5297	Bays in Liberia Plans of— Cestos Bay Sangwin River and Baffu Bay Sinu Bay	..... M= 3.0 M= 3.0 M= 3.0	.50	X
5293	Cestos Bay to Sinu Bay	M= 1.0	.60	X
884	St. Paul River, Liberia	M= 1.0	.20	X
2346	West Coast of Africa, Sinu Bay to San Pedro River	D lat.=15.1	.50	X
5294	Sinu Bay to Great Nifu Plan of King Wills Bay	M= 1.0 M= 3.0	.50	X

No.	Title and Contents of Chart.	Scale in Inches.	Price.	Index Chart (see back of book).
	AFRICA—Continued.			
	West Coast—Continued.			
5295	Great Nifu to Garraway	M= 1.0	$0.50	X
5296	Garraway to Tafu Point	M= 1.0	.50	X
	Plan of Cape Palmas Anchorage	M= 5.85		
2224	Fishtown Bay	M= 8.0	.30	X
2312	Anchorages on the West Coast of Africa		.20	X
	Tabu River to Wappu	M= 1.0		
	Poor Point to Grand Berebi	M= 1.0		
	Tabu River	1,600 yds.= 6.32		
	Port Bouet (Pickaninny Bassamy)	M= 2.0		
	Rocktown Berebi Anchorage	M= 2.0		
	Grand Berebi Anchorage	M= 2.0		
	Sassandra Anchorage	M= 2.0		
2347	West Coast of Africa, San Pedro River to Grand Bassam	D lat.=15.07	.60	X
2348	West Coast of Africa, Grand Bassam to Cape Coast Castle	D lat.=15.06	.50	X
2201	West Coast of Africa, Cape Three Points to Niger River	D long.= 4.5	.50	X
2313	Anchorages and Bays on the West Coast of Africa		.30	X
	Axim Bay	M= 2.52		
	Cape Three Points	M= 2.0		
	Dix Cove	M= 6.0		
	Takoradi Bay	M= 1.0		
	Sekondi Bay	M= 4.52		
	Chama Bay	M= 1.0		
	Elmina Bay	M= 4.0		
	Cape Coast Castle	M= 6.0		
2349	West Coast of Africa, Cape Coast Castle to Cape St. Paul	D lat.=15.07	.50	X
2258	Accra, Gold Coast	M= 6.0	.20	X
	Appam, Gold Coast	M= 6.0		
2371	Volta River Entrance	M= 2.56	.20	X
2350	West Coast of Africa, Cape St. Paul to Lagos River	D lat.=15.09	.50	X
2351	West Coast of Africa, Lagos River to Forcados River	D lat.=15.08	.50	X
2264	Lagos Harbor	2,000 yds.= 5.7	.50	X
	Plan of Benin River Entrance	M= 0.99		
2352	West Coast of Africa, Forcados River to Opobo River	D lat.=15.05	.60	X
2263	Forcados River Entrance	M= 2.0	.50	X
	Port Forcados	M= 3.3		
2294	Niger River, Nun Entrance	M= 3.0	.20	X
2289	Brass River, Niger River Mouth	M= 3.0	.20	X
2296	Bonny, New Calabar and Sombrero Rivers	M= 0.6	.20	X
2295	Bonny and New Calabar Rivers	M= 2.7	.40	X
2202	West Coast of Africa, Niger River to Cape Lopez	D long.= 4.5	.50	X
2353	West Coast of Africa, Opobo River to Nyong River	D lat.=15.0	.50	X
2388	Opobo River Entrance	M= 3.0	.20	X
	Plan of continuation of Opobo River	M= 1.0		
2292	Calabar River and Approaches	M= 0.5	.20	X

No.	Title and Contents of Chart.	Scale in Inches.	Price.	Index Chart (see back of book).
	AFRICA—Continued.			
	West Coast—Continued.			
2293	Calabar River	M= 1.5	$0.50	X
	Plan of Duke Town Anchorage	1,000 yds.= 8.5		
2490	Duala Harbor	M= 4.0	.20	X
	Ambas Bay	M= 2.0		
2332	Anchorages in the Island of Fernando Po		.20	X
	Fernando Po	M= 0.17		
	San Carlos Bay (George Bay)	M= 0.75		
	Santa Isabel (Clarence) and Adjacent Bays	M= 7.0		
2455	Approaches to Bata	M= 4.0	.20	X
2456	San Benito River Entrance (San Benito River)	M= 3.0	.10	X
3873	West Coast of Africa, Cape St. John to Cape Lopez	D lat.= 15.0	.50	X
2482	Corisco Bay	M= 0.75	.20	X
	Plan of Little Elobey Anchorage	M= 2.70		
2373	Gabon River	M= 0.75	.40	X
	Plan of Libreville Anchorage	M= 3.55		
2381	Ilha do Principe (Princes I.), Sao Thome and Annobon Islands		.20	X
	West Bay	M= 1.5		
	Ilha do Principe (Princes I.)	M= 0.33		
	Sto. Antonio Bay	M= 2.3		
	Island of Sao Thome	M= 0.33		
	Man-of-war Roadstead	M= 1.5		
	Anchorage off Anna das Chaves Bay	M= 1.5		
	Annobon Island	M= 0.65		
	Anchorage off Annobon	M= 1.5		
2203	West Coast of Africa, Cape Lopez to Loanda	D long.= 4.5	.50	X
2314	Anchorages and Bays on the West Coast of Africa		.30	X
	Cape Lopez Bay and Entrance to Ogomé River	M= 0.25		
	Prince Bay	M= 1.4		
	Port Gentil Anchorage	M= 2.25		
	Fernand Vaz River Entrance	M= 1.25		
	Setté Cama Anchorage	M= 1.0		
	Mayumba Bay	M= 2.0		
	Landana Bay	M= 1.5		
	Malemba Bay	M= 2.0		
	Kabinda Bay	M= 0.75		
	Vesuvius Shoal	M= 1.0		
	Ambrizette Bay	M= 1.0		
	Port Ambriz	M= 1.5		
	Loanda Harbor	M= 1.5		
2321	Loango and Black Point Bays	M= 1.5	.20	X
2284	Kongo River and Adjacent Creeks	M= 1.0	.50	X
	Plans of—			
	Entrance to Kongo River	M= 0.4		
	Banana Creek	M= 4.0		
	Kongo River, Bird Island to Matapi	M= 0.4		

No.	Title and Contents of Chart.	Scale in Inches.	Price.	Index Chart (see back of book).
	AFRICA—Continued.			
	West Coast—Continued.			
2204	West Coast of Africa, Loanda to Cape Frio	D long.= 4.5	$0.60	X
2316	Anchorages and Bays on the West Coast of Africa		.30	X
	Lobito Bay	M= 1.5		
	Benguela Bay	M= 1.5		
	Farta Bay	M= 2.5		
	Luash or Cuio Bay	M= 4.0		
	Elephant and Equimina Bays	M= 1.5		
	Saint Mary Bay	M= 3.0		
	Espiegle Bay (Saint Martha Bay)	M= 1.5		
	Little Fish Bay (Mossamedes Bay)	M= 2.5		
	Port Alexander	M= 1.5		
2270	Great Fish Bay	M= 1.45	.50	X
2205	West Coast of Africa, Cape Frio to Lüderitz Bay	D long.= 4.5	.60	X
2317	Anchorages and Bays on the West Coast of Africa		.30	X
	Swakopmund Road	M= 3.0		
	Port d'Ilheo (Sandwich Harbor)	M= 1.5		
	Spencer Bay	M= 0.5		
	Hottentot Bay	M= 0.5		
	Ichabo Anchorage	M= 2.0		
	Port Nolloth or Robbe Bay and MacDougall Harbor	M= 6.0		
	Hondeklip Bay	M= 6.0		
	Roodewall Bay	M= 6.0		
	Lambert Bay	M= 6.0		
2267	Walfisch Bay	M= 2.96	.50	X
2320	Lüderitz Bay to Prince of Wales Bay	M= 0.75	.50	X
	Plans of—			
	Possession Road	M= 1.5		
	Prince of Wales Bay	M= 3.0		
	Lüderitz Bay (Angra Pequena)	M= 1.5		
	Big Bay	M= 3.0		
2206	West Coast of Africa, Lüderitz Bay to Cape of Good Hope	D long.= 4.5	.60	X
2285	Saldanha Bay	M= 1.46	.40	X
2393	Cape of Good Hope and False Bay	M= 1.0	.60	X
1558	Table Bay	M= 2.8	.40	X
2385	Harbor of Cape Town, Table Bay	1,100 yds.=13.45	.40	X
	Islands in the South Atlantic Ocean.			
538	Island of Ascension	M= 1.95	.40	X
	Plans of—			
	Clarence Bay	2,000 yds.= 5.93		
	Northeast Bay	1,000 yds.= 2.98		
	English Bay	500 yds.= 1.45		
	Southwest Bay	2,000 yds.= 5.93		
3901	Island of St. Helena	M= 2.86	.40	X
3902	Tristan da Cunha Group	M= 0.66	.20	X
	Plans of—			
	Tristan or Edinburg Settlement	M= 2.97		
	Gough Island	M= 0.33		

SECTION XI.

INDIAN OCEAN:

South and East Coasts of Africa, South Coast of Asia to Longitude 105° E., and the Islands of the Indian Ocean, including Madagascar and Kerguelen.

No.	Title and Contents of Chart.	Scale in Inches.	Price.	Index Chart (see back of book).
	KERGUELEN ISLAND, MIDWAY BETWEEN THE INDIAN AND ANTARCTIC OCEANS, LONGITUDE 70° EAST.			
602	Harbors of Kerguelen Island		$0.30	Y
	Accessible Bay	M= 2.0		
	Betsey Cove, Accessible Bay	600 yds.= 6.0		
	Christmas Harbor	M= 2.95		
	Gazelle Basin	1,000 yds.= 3.5		
	MADAGASCAR.			
	East and West Coasts.			
600	Tamatave (Toamasina)	M= 2.2	.20	Y
615	Anchorages on the East Coast of Madagascar		.20	Y
	Fenerive	M= 3.5		
	Foule Point Anchorage	M= 2.0		
	St. Lucia Bay	M= 2.97		
	Ytapere Bay	M= 3.0		
	Fort Dauphin Anch	M= 3.0		
607	Ambavatobi Bay (Dalrymple Bay)	M= 2.85	.20	Y
3837	Plans in Madagascar		.40	Y
	Baie (Bay) Ambavanibe, with Baies (Bays) Ampanasina and Lotsoina.	M= 2.9		
	Baie de (Bay of) Rigny (Ambavarane)	M= 2.9		
3861	Islands North of Madagascar		.20	Y
	Aldabra Island	M= 1.0		
	Cosmoledo Group	M= 1.0		
	Astove Island	M= 1.0		
	Farquhar Group (Joao de Nova)	M= 1.0		
	Entrance to Inner Harbor, Farquhar Group	M= 3.85		
	ISLANDS IN THE INDIAN OCEAN.			
3850	Chagos Archipelago to Madagascar	D long.= 1.3	.40	Y
2809	Seychelles Group with the Amirante and other outlying Islands	D lat.= 6.7	.40	Y
2810	Mahe Island and Approaches	M= 0.5	.40	Y
2811	Approaches to Port Victoria	M= 6.0	.50	Y
	AFRICA.			
	South Coast.			
1601	Algoa Bay to Cape Town	D long.= 4.5	.60	X
2393	Cape of Good Hope and False Bay	M= 1.0	.60	X
2387	Simons Bay	2,000 yds.= 1.16	.30	X

No.	Title and Contents of Chart.	Scale in Inches.	Price.	Index Chart (see back of book).
	AFRICA—Continued.			
	South Coast—Continued.			
2472	Port Elizabeth	M= 3.97	$0.20	X
	Plan of the Jetties and a part of the city of Port Elizabeth	1,000 yds.= 4.83		
1602	Port Natal to Algoa Bay	D long.= 4.5	.50	X
2507	Algoa Bay	M= 1.0	.60	X
	Plan of Bird Islands	M= 3.0		
	East Coast.			
1603	Innamban Bay to Port Natal	D long.= 4.5	.40	X–Y
2505	Port Natal	M= 6.0	.40	X
2400	Port Natal Entrance	2,000 yds.=12.0	.20	X
2543	Delagoa Bay (Port Lourenço Marquez)	M= 1.0	.50	X
2636	Lourenço Marquez	M= 3.6	.50	X–Y
1604	Mozambique Harbor to Innamban Bay	D long.= 4.5	.60	Y
1605	Zanzibar to Mozambique Harbor	D long.= 4.5	.60	Y
2479	Conducia and Mocambo Bays and Mozambique Harbor	M= 0.84	.20	Y
2477	Mozambique Harbor	M= 2.0	.30	Y
	Plan of Mozambique Anchorage	M= 3.6		
703	Mikindani Bay with Mtwara and Mikindani Harbors	M= 2.0	.30	Y
	Plans of—			
	Mikindani Harbor Entrance	M= 4.0		
	Mtwara Harbor Entrance	M= 3.0		
701	Mchinga Bay (Port Nungwa)	M= 4.0	.20	Y
700	Kiswere Harbor	M= 4.0	.20	Y
1606	Juba River to Zanzibar	D long.= 4.5	.40	Y
2510	Zanzibar Harbor	M= 6.0	.50	Y
2503	Southwest Coast of Pemba Island	M= 1.5	.40	Y
	Plan of Mchengangazi Passage	M= 3.0		
2504	West Coast of Pemba Island, including Ports Kiuyu, George, and Cockburn, and Chaki Chaki Bay.	M= 1.5	.40	Y
	Plan of Msuka Bay	M= 0.5		
1586	Gulf of Aden and Southern Part of Red Sea	D long.= 4.5	.80	Y
	WEST COAST OF ARABIA, WITH THE GULF OF ADEN, RED SEA, AND SUEZ CANAL.			
3643	Anchorages on the Coast of Arabia		.20	Y
	Ras Kosair	M= 1.9		
	Sharma Bay	M= 1.0		
	Ash-Shehr Roads	M= 0.5		
	Makalla Bay	M= 2.0		
	Bander Burum	M= 2.0		
	Bal-Haf	M= 1.0		
	Makatein	M= 1.0		
	Shukra	M= 1.0		

No.	Title and Contents of Chart.	Scale in Inches.	Price.	Index Chart (see back of book).
	WEST COAST OF ARABIA, WITH THE GULF OF ADEN, RED SEA, AND SUEZ CANAL—Continued.			
3637	Anchorages in the Gulf of Aden		$0.30	Y
	Hais Anchorage	1,000 yds.= 3.0		
	Bulhar Anchorage	M= 2.5		
	Zeila Roadstead	M= 1.0		
	Obokh	M= 3.6		
3638	Berbera, British Somaliland	1,000 yds.= 3.4	.20	Y
2816	Red Sea (Sheet V)	D lat.= 6.1	.40	Y
	Plans of—			
	Small Strait	M= 1.0		
	Asab Bay	M= 0.4		
2554	Approaches to Aden Harbor	M= 3.0	.60	Y
2555	Aden Harbor	2,000 yds.=11.78	.50	Y
3634	Plans in the Red Sea		.20	Y
	Perim Harbor	1,000 yds.= 4.3		
	Beilul Bay	M= 0.75		
	Rakhmat Island Anchorage	M= 0.75		
3636	Anchorages in the Gulf of Tajura		.20	Y
	Etoile Anchorage	2 000 yds.= 5.8		
	Salt Lake Anchorage	1,000 yds.= 2.9		
	Bud Ali Anchorage	1,000 yds.= 2.9		
	Boutres (Dhow) Anchorage and Entrance to Ghubbet Kharab	1,000 yds.= 2.9		
	Tajura Anchorage	1,000 yds.= 2.9		
416	Mokha Road	M= 2.9	.20	Y
2815	Red Sea (Sheet IV)	D lat.= 6.2	.40	Y
	Plans of—			
	Village Bay, Disei Island	1,000 yds.= 2.5		
	Khor Nowarat	M= 0.5		
	Loheiya	M= 0.5		
	Gizan	M= 0.5		
	Khor Nohud	M= 1.0		
3632	Anfila (Hanfela) Bay	M= 2.0	.20	Y
3622	Bays and Anchorages in the Red Sea		.20	Y
	Port Smyth, Shumma Island	M= 4.8		
	Dolphin Cove, Annesley Bay	1,000 yds.= 4.9		
	Melita Bay, Annesley Bay	M= 1.7		
	Mersa Abu Hamama	2,000 yds.= 5.9		
	Eeles Cove	M= 5.0		
3629	Ghubbet Mus Nefit (Ghubbet Soghra)	M= 2.4	.20	Y
3630	Massaua Harbor	M= 4.0	.20	Y
2814	Red Sea (Sheet III)	D lat.= 6.4	.40	Y
	Plans of—			
	Mersa Ar-Rakiyai	M= 2.0		
	Khor Shinab	M= 2.0		
	Khor Dhu-l Lawa	M= 2.0		
	Kunfidi	M= 2.0		
	Jelajil	M= 2.0		
	Lith	M= 2.0		
2817	Mersa Darur to Trinkitat, including Approaches to Port Sudan and Suakin.	M= 0.4	.40	Y
	Plan of Mersa Sheikh Sad	500 yds.= 2.5		
2818	Port Sudan (Sheikh el Barghut or Barud)	2,000 yds.= 8.8	.40	Y
3625	Mersa Makdah and Approaches to Trinkitat	M= 2.0	.20	Y
3626	Trinkitat Harbor (Tarinj-Hatah)	1,000 yds.= 5.9	.20	Y

No.	Title and Contents of Chart.	Scale in Inches.	Price.	Index Chart (see back of book).
	WEST COAST OF ARABIA, WITH THE GULF OF ADEN, RED SEA, AND SUEZ CANAL—Continued.			
3627	Suakin Harbor	2,000 yds.= 6.2	$0.20	Y
3624	Ports in the Red Sea		.20	Y
	Mersa Kihai	M= 4.0		
	Mersa Darur	M= 4.0		
	Mersa Fejer	M= 4.0		
2813	Red Sea (Sheet II)	D lat.= 6.6	.40	Y
	Plans of—			
	Scout Anchorage, Foul Bay	500 yds.= 1.5		
	Koseir Anchorage	M= 1.0		
	The Brothers Islands	M= 2.0		
	Sherm Rabegh	M= 1.7		
	Yenbo	M= 2.4		
	Sherm Hassev	M= 2.4		
	Sherm Wej (El Weg)	400 yds.= 2.0		
	Dædalus Reef	M= 3.0		
3621	Port Berenice	M= 3.0	.20	Y
3620	Harbors and Anchorages in the Red Sea		.20	Y
	Sherm Sheikh	500 yds.= 2.5		
	Mersa Dhiba	500 yds.= 2.5		
	Sherm Habban	1,000 yds.= 2.9		
	Sherm en Noman	500 yds.= 1.75		
	Dahab	M= 4.0		
	Akaba	M= 4.0		
	Sherm Sheikh and Sherm el Moiyah	M= 4.8		
	Khor el Wahla	M= 2.5		
2812	Red Sea (Sheet I)	D lat.= 6.8	.40	Y
	Plans of—			
	Sherm Jubba	1,000 yds.= 2.95		
	Sherm Yahar	500 yds.= 2.5		
	Tor Harbor	M= 2.0		
	Tiran Island Anchorage	M= 1.7		
3640	Jezirat Faraun	1,000 yds.= 4.9	.10	Y
2491	Gulf of Suez	D lat.=14.06	.50	Y
2464	Strait of Jubal	M= 0.49	.50	Y
3618	Gimsah and Kabreit Anchorages and Approaches	M= 2.5	.20	Y
	SUEZ CANAL.			
2431	Suez Canal	M= 1.46	.50	W–Y
	Plan of the Isthmus of Suez	M= 0.18		
3616	Ports Ibrahim and Thewfik, Suez Bay	1,000 yds.= 7.4	.20	Y
2432	Port Said	M= 5.68	.20	W
	ARABIAN SEA AND ADJACENT COASTS, WITH THE GULF OF OMAN AND THE PERSIAN GULF.			
1587	Southeast Coast of Arabia, Ras Sakar to Ras al Hadd	D long.= 4.5	.60	Y
3645	Masira Channel	M= 0.5	.20	Y
1588	Gulf of Oman and Adjacent Coasts, from Ras al Hadd to Karachi	D long.= 4.5	.70	Y
694	Maskat and al Matra, in the Gulf of Oman	2,000 yds.= 8.3	.30	Y
3650	Anchorages in the Persian Gulf		.20	Y
	Ras al Khaima	M= 1.0		
	Dibai (Dabai)	M= 3.0		
	Lingeh	M= 2.2		
	Magam	M= 2.7		

No.	Title and Contents of Chart.	Scale in Inches.	Price.	Index Chart (see back of book).
	ARABIAN SEA AND ADJACENT COASTS, WITH THE GULF OF OMAN AND THE PERSIAN GULF—Con.			
3651	Bahrein Harbor and Approaches, Persian Gulf	M= 1.0	$0.20	Y
3652	Bahrein Harbor, Persian Gulf	M= 3.0	.20	Y
3653	Khor Kaliya, Persian Gulf	M= 3.0	.20	Y
3654	Kuweit Harbor and Approaches, Persian Gulf	M= 0.5	.20	Y
3656	Abu Shahr (Bushire), Persian Gulf	M= 3.1	.50	Y
3657	Basidu and Approaches, Persian Gulf Plan of Basidu Anchorage	M= 0.6 M= 3.0	.20	Y
3659	Plans in the Persian Gulf Bandar Abbas Henjam Sound	 M= 2.9 M= 2.9	.40	Y
3658	Plans on the Makran Coast, Gulf of Oman Jask Bay Khor Rabij (Rapch)	 M= 1.6 M= 2.9	.20	Y
	INDIA.			
	West Coast.			
1589	Karachi to Bombay, including the Gulfs of Kutch and Cambay	D long.= 4.5	.60	Y
3662	Karachi Harbor	1,000 yds.= 3.9	.50	Y
3664	Beit Harbor	M= 2.0	.20	Y
3665	Plans on the West Coast of India Porbandar Novibandar	 M= 4.0 M= 4.0	.20	Y
3666	Plans on the West Coast of India Veraval Roads Jafarabad Harbor	 M= 4.0 M= 5.0	.20	Y
2460	Arnala Island to Kundari Island, including Bombay Harbor	M= 0.52	.40	Y
2461	Bombay Harbor	M= 2.0	.50	Y
2462	Port of Bombay	M= 6.0	.50	Y
1590	Bombay to Cochin, including the Laccadive Islands	D long.= 4.5	.60	Y
3670	Janjra Harbor and Entrance to Rajpuri River	M= 2.0	.20	Y
3671	Bankot and Entrance to Savitri River	2,000 yds.= 5.9	.20	Y
3672	Approach and Entrance to Shastri or Sangameshwar River	M= 4.0	.20	Y
3673	Ratnagiri, Mirya and Kalbadavi Bays	M= 3.0	.20	Y
3675	Deogarh Harbor	M= 4.6	.20	Y
3677	Marmagao and Aguada Bays	M= 2.0	.20	Y
3679	Plans on the West Coast of India St. Mary Isles Mangalore Harbor	 M= 3.7 M= 3.95	.20	Y
3680	Anchorages on the West Coast of India Cannanore (Kannanur) Anchorage Tellicherri Anchorage	 M= 3.0 M= 3.0	.20	Y
1591	Cochin to Calimere Point, with Ceylon and the Northern portion of the Maldive Islands.	D long.= 4.5	.60	Y

No.	Title and Contents of Chart.	Scale in Inches.	Price.	Index Chart (see back of book).
	CEYLON.			
2459	South Coast of Ceylon	D lat.=14.19	$0.40	Z
2525	Colombo to Galle	M= 0.5	.50	Z
2597	Galle to Little Basses	M= 0.5	.60	Z
2549	Approaches to Colombo Harbor	M= 3.02	.50	Z
2437	Colombo Harbor, Ceylon	M= 9.76	.40	Z
2435	Approaches to Galle Harbor, Ceylon	M= 3.0	.30	Z
2436	Galle Harbor, Ceylon	2,000 yds.= 7.9	.20	Z
3687	Plans on South Coast of Ceylon Weligama (Belligam) Bay Hambantota	 M= 5.4 1,000 yds.= 2.9	.20	Z
3689	Trincomali Harbor and Approaches, including Great Bay	M= 1.7	.20	Z
2523	Trincomali Harbor, Ceylon	2,000 yds.= 8.0	.50	Z
	BAY OF BENGAL AND ADJACENT COASTS.			
	India—East and South Coasts.			
3682	Tuticorin Roadstead and Harbor	M= 2.9	.20	Z
1592	Calimere Point to Kalingapatam	D long.= 4.5	.60	Z
2434	Coast of British India, Calimere Point to Madras Plans of— Negapatam and Nagar Anchorages Pondicherri Anchorage	D lat.=14.4 M= 1.78 M= 2.46	.50	Z
2433	Coast of British India, Madras to Ramiapatam Plan of Madras Roadstead	D lat.=14.28 M= 3.0	.40	Z
3694	Anchorages on the East Coast of India Vizagapatam Kalingapatam Balasore Road	 M= 2.0 M= 2.0 M= 2.0	.20	Z
1593	Kalingapatam to Koronge Island	D long.= 4.5	.70	Z
3696	False Point Anchorage and vicinity	M= 1.9	.20	Z
3702	Karnaphuli River and Approaches to Chittagong	M= 2.3	.20	Z
3703	Cox's Bazar	M= 2.6	.20	Z
	Burma.			
3751	Naaf River	M= 1.5	.20	Z
3705	Mayu River to Kyauk Pyu Harbor	M= 0.5	.40	Z
1594	Koronge Island to Salang or Junkseylon Island, including the Gulf of Martaban and the Andaman and Nicobar Islands.	D long.= 4.5	.70	Z
3718	Moulmein Harbor	2,000 yds.= 5.8	.20	Z
3719	Bentinck Sound	M= 1.9	.20	Z
	Andaman Islands.			
3728	Temple Sound	M= 3.0	.20	Z
3729	Port Cornwallis	M= 3.0	.20	Z
3732	Port Meadows and Kotara Anchorage	M= 4.0	.20	Z

No.	Title and Contents of Chart.	Scale in Inches.	Price.	Index Chart (see back of book).
	BAY OF BENGAL AND ADJACENT COASTS—Contd.			
	Andaman Islands—Continued.			
3735	Ports on the West Coast of South Andaman Island		$0.20	Z
	Port Mouat	M= 4.0		
	Port Campbell	M= 1.45		
	Nicobar Islands.			
3736	Nicobar Islands	D lat.= 9.3	.20	Z
	Plans of—			
	Mus Anchorage	M= 3.0		
	Sawi Bay	M= 1.65		
	Hoinipoh Bay	M= 3.0		
	Pulo Milo	M= 2.45		
	St. Georges Channel	M= 0.65		
	Laful	M= 2.5		
	South (Galathea) Bay	M= 1.3		
3737	Nancowry Harbor	M= 3.15	.20	Z
	MALAKKA STRAIT.			
1595	Malakka Strait, Salang or Junkseylon Island to Singapore, including Malay Peninsula and Northern Sumatra.	D long.= 4.5	.70	Z
	Malay Peninsula, West Coast.			
3726	Puket or Tongka Harbor	M= 2.0	.10	Z
3744	Anchorages in Malakka Strait		.20	Z
	Wanderer Bay	1,000 yds.= 3.7		
	Arang Arang Anchorage or Port Dickson	M= 5.7		
	Muar River	M= 1.0		
2803	Penang Harbor and Approaches	M= 1.45	.40	Z
2804	Penang Harbor	M= 3.0	.20	Z
3738	The Dinding Islands and Channel	M= 3.0	.40	Z
3739	Approaches to Perak River	M= 1.0	.20	Z
3740	Pulo Berhala to Cape Rachado	M= 0.25	.50	Z
3741	North Approach to Klang Strait	M= 1.15	.20	Z
3742	Klang Strait and Approaches	M= 1.45	.40	Z
3743	Port Swettenham (Kwala Klang)	M= 9.7	.40	Z
3745	Cape Rachado to Singapore	M= 0.25	.50	Z
2802	Approaches to Malakka, Pyramid Shoal to Pulo Besar	M= 0.5	.20	Z
2670	Singapore Roads	M= 5.7	.50	Z
1428	Keppel Harbor (New Harbor), Singapore	M= 5.7	.10	Z
1205	Singapore and Rhio Straits	M= 0.5	.50	Z
3746	Straits of Durian, Sugi, and Chombol	M= 0.65	.20	Z
	INDIAN OCEAN.			
	Cocos or Keeling Islands.			
3109	Cocos or Keeling Islands	M= 2.0	.20	Z
	Plans of—			
	North Keeling Island	M= 2.0		
	Port Refuge	M= 4.0		

ALPHABETICAL INDEX.

LOCALITIES COVERED BY HYDROGRAPHIC OFFICE CHARTS.

ABBREVIATIONS USED.—Anch., anchorage; Appr., approaches; Arch., archipelago; B., bay; Bk., bank; C., cape; Cst., coast; Chan., channel; E., east; Entr., entrance; G., gulf; Grp., group; Gt., great; Hbr., harbor; Hd., head; I., island; Is., islands; Isth., isthmus; N., north; O., ocean; P., port; Pt., point; R., river; Rf., reef; Rks., rocks; Rd., road; S., sea, or south; Sh., shoal; Sd., sound; Str., strait; St., saint; W., west.

Particular Locality.	Country, Ocean, or General Locality.	Chart No.	Page.
A.			
Aalborg	*Denmark*	4865	114
Aarhus	*Denmark*	4868	113
Abaco I., Great	*Bahamas*	2499	18
Abaco Island	*Bahamas*	26e	18
Abashiri Byochi	*Japan*	2426	62
Abelhas Rocks	*Brazil*	897	34
Aberdeen Hbr	*China*	2599	77
Aberdeen Hbr	*Scotland*	4682	118
Aberdeen to St. Abbs Head	*Scotland*	4469	118
Abreojos Point Anch	*Lower California*	1294	53
Abreojos Point to Cape San Lazero	*Lower California*	1493	53
Abreojos Point to Cerros I.	*Lower California*	1310	53
Abrolhos Islands Anchorage	*Brazil*	486	35
Abtao Cove	*Chile*	1152	46
Abtao, Port	*Chile*	2454	44
Aburatani Bay	*Japan*	1370	68
Aburatsu, Apprs. to	*Japan*	2232	69
Abu Shahr (Bushire)	*Persian Gulf*	3656	143
Acajutla Anchorage	*Salvador*	1366	50
Acapulco Harbor	*Mexico, W. Cst.*	872	51
Accessible Bay	*Indian Ocean*	602	139
Accra	*Africa, W. Cst.*	2258	136
Achill Hd. to Downpatrick Hd	*Ireland*	4721	120
Achill Hd. to Slyne Hd	*Ireland*	4720	119
Actaeon Cove	*China*	2547	74
Ac. Pass	*British Col.*	2326	54
Acul Bay and Apprs	*Haiti*	5251	28
Adak Island	*Strait ska*	2144	58
Adalia (ancient Olbria)	*Turkey in Asia*	3969	128
Adam, Port	*Solomon Is.*	2897	95
Adams Island	*Marquesas Is.*	1809	110
Adelaide, Port	*Australia*	3517	96
Ademi R., Entr.	*Siberia*	2066	59
Aden Harbor	*Arabia*	2555	141
Aden Harbor, Apprs. to	*Arabia*	2554	114
Aden, Gulf of	*Arabia*	1586	140
Aden, Gulf of, Anchorages	*Arabia*	3637	141
Adler Bay	*Bismarck Arch.*	2974	92
Admiralty Bay	*West Indies*	358	32
Admiralty Is	*Bismarck Arch.*	2967	92
Adolph Knoll	*South Pacific*	1986	105
Adra Anchorage	*Spain*	3915	123, 131
Adriatic Sea	*Mediterranean*	3919	126
Adra to Cartagena	*Spain*	3930	124
Adra to Gibraltar	*Spain*	3929	124
Adramyti, Gulf	*Mediterranean*	4188	128
Adunara I.	*Eastern Arch.*	3020	86
Adventure Cove	*Tierra del Fuego*	4551	41
Aegean Sea	*Mediterranean Sea*	3922	127
Aemere B., Flores	*Eastern Arch.*	3019	86
Afono Harbor	*Samoa Is.*	92	107
Africa, South Coast			139
East Coast			140
West Coast			134
Agadir Bay	*Africa, W. Cst.*	2239	134
Agay Rd. to Marseille	*France*	3936	124
Agay Rd. to San Remo	*France*	3937	124
Aghaliman, Ports and Fort	*Turkey in Asia*	3970	129
Agiguan Island	*Marianas*	1748	99
Agios Nikolaos	*Greece*	2923	107
Agobe River, Entrance to	*Siberia*	2028	60
Aguacate	*Cuba*	377a	25
Agua Verde Bay	*Lower California*	850	52
Aguada Bay	*India*	3677	143
Aguilas, Port	*Spain*	3915	123, 131
Ahii Island	*Tuamotu Arch.*	82	111
Ahii Lagoon	*Tuamotu Arch.*	82	111
Aiguillettes Harbor	*Newfoundland*	794	10
Aikappu Misaki to Furubira Wan	*Japan*	2731	63
Aikappu Misaki to Rebun To	*Japan*	2729	63
Aikawa Bay	*Japan*	1941	67
Ailinginae Atoll	*Marshall Is.*	128	101
Ailinglap Island	*Marshall Is.*	2031	101
Ailuk Tindal	*Marshall Is.*	2031	101
Aino Shima Anchorage	*Japan*	2475	70
Aioi Bay	*Japan*	1659	65
Aitutaki Island	*Cook Is.*	2000	112
Ajiro Harbor and Approaches	*Japan*	1653	64
Akaba	*Red Sea*	3620	142
Akaba es Sollum	*Libia*	3978	130
Akashi Strait and Approaches	*Japan*	1784	65
Akkeshi Bay	*Japan*	508	62
Akune Byochi	*Japan*	1660	69
Alaeran, Port and Shoal	*Gulf of Mexico*	1249	20
Alaerity Anchorage	*China*	3217	76
Alacrity Harbor	*Hermit Is.*	2967	92
Alamagan Island	*Marianas*	1748	99
Alas Strait	*Eastern Arch.*	3015	86
Alaya (ancient Coracesium)	*Turkey in Asia*	3970	129
Albania, Coast of	*Europe, S. Cst.*	3960	127
Albatross Bay	*Solomon Is.*	2917	94
Albatross Harbor	*Chile*	1570	43
Albatross, Port	*Chile*	1570	43
Albemarle Harbor	*Falkland Is.*	436	38
Albemarle Island	*Galapagos Is.*	1801	48
Albemarle, Port	*Falkland Is.*	436	38
Alberni, Port	*British Columbia*	1541	56
Alboran Island	*Mediterranean*	3915	123, 131

Particular Locality.	Country, Ocean, or General Locality.	Chart No.	Page. Xz
Albuquerque Cays	West Indies	2077	20
Alcester Islands	New Guinea	2959	92
Alemene, Port	New Caledonia	2871	104
Aldabra Island	Indian Ocean	3861	139
Aleipata Rd	Samoa Is.	95	108
Alert Bay	Vancouver I.	1431	55
Alert Harbor	Chile	926	42
Aleutian Islands	Alaska	68	2, 3, 57
Alexander Inlet	Georgian Bay, Canada	1459	8
Alexander, Port	Africa, W. Cst.	2316	138
Alexandra Narrows	British Columbia	2587	57
Alexandria, Appr. to	Egypt	2552	129
Alexandria Harbor	Egypt	2553	129
Alexandria to Port Said	Egypt	3976	129
Alexandria to Ras Bulau	Egypt	3977	129
Alexandrovski Roadstead	Siberia	1967	60
Alexis Harbor	New Guinea	2966	93
Alfred Sound	Bahamas	422	19
Algarrobo Harbor	Chile	1144	46
Algeciras Roads	Str. of Gibraltar	2430	123
Algeria	Africa	.....	130
Algiers, Port of	Algeria	4270	131
Algiers to Cape Bougaroni	Algeria	3982	130
Algiers to Cape Ivi	Algeria	3984	131
Algoa Bay	Africa, S. Cst.	2507	140
Algoa Bay to Cape Town	Africa, S. Cst.	1601	139
Algoa Bay to Port Natal	Africa, E. Cst.	1602	140
Algodonales Bay	Chile	1265	46
Alhucemas Bay	Morocco	4273	131
Alicante to Gibraltar	Mediterranean	3915	123, 131
Alicante to Palmos	Spain	3916	124
Alijos Rocks	North Pacific	1687	51
Alipa, Port	Greece	3969	127
Alite Harbor, Malaita I.	Solomon Is.	2903	94
Allardyce Hbr., Ysabel I.	Solomon Is.	2913	93
Allen Gardiner Bay	Tierra del Fuego	2486	41
Allier Anchorage	South Pacific	2019	105
Allor or Ombai I.	Eastern Arch.	3020	86
Al Matra and Maskat	Arabia	694	142
Almeida, Port	Tierra del Fuego	2392	41
Almejas Bay	Lower California	1636	52
Almeria Road	Spain	3915	123, 131
Almirante Bay	Panama, N. Cst.	1384	21
Almirante B., Eastern Part	Panama, N. Cst.	2539	21
Almirante B., Northwestern Part	Panama, N. Cst.	2536	21
Almirante B., Southwestern Part	Panama, N. Cst.	2537	21
Almirante B., Southeastern Part	Panama, N. Cst.	2541	22
Almirante Brown B.	Tierra del Fuego	1555	41
Alpha Bay	British Columbia	1769	57
Altamirano, Port	Magellan Strait	2322	40
Altata Harbor, Appr. to	Mexico, W. Cst.	1794	51
Altitude, Azimuth and Hour Angle Diagram		2776	4
Altona Harbor	Germany	4909	115
Aluan Bay	Samoa Is.	93	107
Aluiuu Anchorage	Samoa Is.	93	107
Alvarado Harbor	Mexico, E. Cst.	1598	19
Alvarez, Port	Chile	2051	43
Amahai Bay, Ceram I.	Eastern Arch.	3056	87
Amaji Ko	Japan	2069	66
Amalfi, Port	Italy	2551	125
Amami O Shima	[illegible]	[illegible]	[illegible]
Amanu Atoll Pass	Tuamotu [illegible]	[illegible]	[illegible]
Amarraçao Bar	Br[illegible]	[illegible]	[illegible]
Amarube Zaki to Ando Zaki	Jap[illegible]	[illegible]	[illegible]
Amatique Gulf	Guatemala, [illegible]	[illegible]	[illegible]
Amazon River, Para to Iquitos	[illegible]	[illegible]	[illegible]
Amazon R., Eastern Branch	[illegible]	[illegible]	[illegible]
Ambas Bay	Africa, W. [illegible]	[illegible]	[illegible]
Ambat Road	Eastern A[illegible]	[illegible]	[illegible]
Ambavanibe	Madaga[illegible]	[illegible]	[illegible]
Ambavarane Bay	Madaga.	[illegible]	[illegible]
Ambavatobi Bay	Madagas	[illegible]	[illegible]
Amboina B. & Rd., Amboina I.	Eastern Ar[illegible]	[illegible]	[illegible]
Ambong Bay	Borne[illegible]	[illegible]	[illegible]
Ambong Bay to Nosong Point	Borne[illegible]	[illegible]	[illegible]
Ambong Bay to Sampanmangio Pt	Borne[illegible]	[illegible]	[illegible]
Ambrizette	Africa, W. Cst.	[illegible]	[illegible]
Ambriz, Port	Africa, W. Cst.	[illegible]	[illegible]
Ambrym Island	S. Pacific	[illegible]	[illegible]
Ambrym I., Anch. in	New Hebrides	[illegible]	[illegible]
Ameland to Scheveningen	Netherlands	[illegible]	[illegible]
America Bay	Siberia	[illegible]	[illegible]
America Bay to Kornilov Gulf	Siberia	[illegible]	[illegible]
America, Central; East Coast		[illegible]	[illegible]
West Coast		[illegible]	[illegible]
America, North; East Coast		[illegible]	[illegible]
West Coast		[illegible]	[illegible]
Ameriea, South; North Coast		[illegible]	[illegible]
East Coast		[illegible]	[illegible]
West Coast		[illegible]	[illegible]
America, South Extreme		[illegible]	[illegible]
Amet Sound and Anchorages	Nova Scotia	[illegible]	[illegible]
Amgu River, Entrance to	Siberia	[illegible]	[illegible]
Amherst Harbor	Gulf of St. Lawrence	[illegible]	[illegible]
Amirante Islands	Indian Ocean	[illegible]	[illegible]
Amlwch Harbor	England	[illegible]	[illegible]
Amortajada Bay	Lower California	[illegible]	[illegible]
Amoy Harbor	China	[illegible]	[illegible]
Amoy Harbor and Approaches	China	[illegible]	[illegible]
Amoy Waterfront	China	[illegible]	[illegible]
Amoy to Yangtze Kiang	China	130[illegible]	[illegible]
Ampanasina Bay	Madagascar	383[illegible]	[illegible]
Ampat I. Anchorage	Celebes	3071	[illegible]
Ampenan Road	Lombok	3013	[illegible]
Ampibabo Road	Celebes	3071	[illegible]
Amping Anchorage	Taiwan	1887	[illegible]
Amut Bay	Siberia	3259	[illegible]
Amur, Gulf of	Siberia	1779	[illegible]
Amur River	Siberia	1779	[illegible]
Amurang B. & Rd.	Celebes	3062	[illegible]
Amyot Bay	Tuamotu Arch.	2004	[illegible]
Anadir Bay	Siberia	910	[illegible]
Anaho Bay	Marquesas Is.	1805	[illegible]
Anam, Plans on Coast of	Asia, E. Cst.	2515	[illegible]
Anamba Is.	Eastern Arch.	3038	[illegible]
Anamba Is., Northeastern Group	Eastern Arch.	3039	[illegible]
Anama Ko	Japan	2059	[illegible]
Anamizu Bay	Japan	1693	[illegible]
Anamur, Cape	Turkey in Asia	3970	[illegible]
Anasari Harbor	New Guinea	2962	[illegible]

Particular Locality.	Country, Ocean, or General Locality.	Chart No.	Page.
	Siberia	1598	59
	Marinas	1748	99
-se A ..horage	*New Hebrides Is.*	1998	103
..qv	*Queen Charlotte Is.*	1771	57
..et	*Falkland Is.*	436	38
.....	*Peru*	983	47
..... Approaches	*Chile*	2372	45
..ds	*Bay of Bengal*	1594	144
..dge	*New Guinea*	2975	91
Amarube Zaki	*Japan*	2733	67
..roup	*Alaska*	2144	58
.....	*Siberia*	2066	59
		3262	61
..id	*Nova Scotia*	1074	16
..ssage	*Nova Scotia*	1074	16
..sland	*Fiji Is.*	118	106
..land	*Bahamas*	26a	18
Cays S. E. of	*Bahamas*	2410	18
..sland	*West Indies*	3904	30
..Passage	*West Indies*	1002	30
o Tortola	*West Indies*	3904	30
Island	*New Hebrides Is.*	1996	103
Island, N. Cst	*New Hebrides Is.*	1998	103
, Port	*New Hebrides Is.*	1996	103
.....	*Red Sea*	3632	141
..and	*Caroline Is.*	1260	100
..Guardia	*Lower California*	638	52
..rbor	*Mexico, W. Cst.*	875	51
..ort	*Magellan Straits*	264	40
Cerceir	*Azores*	1737	122
uena	*Africa, W. Cst.*	2320	138
aven	*New Guinea*	2976	91
..sland	*West Indies*	1834	30
		1002	30
..rbor	*Denmark*	4852	113
..ss	*Tuamotu Arch.*	2062	111
.....	*Chosen*	2107	72
Chaves B., Anch. of	*Africa, W. Cst.*	2381	137
..a Bay	*Marquesas Is.*	1805	110
..sland	*New Hebrides Is.*	1996	103
..ay	*Jamaica*	1289	27
..Bay	*Red Sea*	3622	141
..sland	*Africa, W. Cst.*	2381	137
..Anch. of	*Africa, W. Cst.*	2381	137
Cove, Russel I	*Solomon Is.*	2903	94
..uchi	*Taiwan*	1887	71
..ip	*Labrador*	2064	5
..enodet to Presqu'ile de Quiberon,	*France, W. Cst.*	4370	121
..enodet to Chaussée de Sein	*France, W. Cst.*	4369	121
..d, Jappen I	*New Guinea*	2975	91
..Continent		70	3
..sland	*Gulf of St. Lawrence*	1109	5
			14
..sland to Point des Monts	*Gulf of St. Lawrence*	1110	5
			14
..Harbor	*Nova Scotia*	2698	15
..land	*West Indies*	1004	30
..a Island	*Greece*	3965	127
..reater	*North Atlantic*	1411	16
..orts in the	*North Atlantic*	371a	30
Island to Cape Glarenza	*Greece*	3961	127
Islands	*South Pacific*	2003	97
..a Road	*Chile*	1152	46

Particular Locality.	Country, Ocean, or General Locality.	Chart No.	Page.
Antonio, Port	*Jamaica*	1286	53
Anton Lizardo Anchorage	*Mexico, E. Cst.*	2606	19
Antrim Inlet	*Chile*	1679	42
Anu-anuraro Island	*Tuamotu Arch.*	84	111
Anu-anurunga Island	*Tuamotu Arch.*	84	111
Anuda Island	*South Pacific*	1984	102
Anus Anchorage	*New Guinea*	2975	91
Aoba Island	*New Hebrides*	2895	103
Aoga Shima	*Japan*	1301	63
			67
		5257	99
Aomori Anchorage	*Japan*	1910	63
Aoshima Hakuchi	*Japan*	1949	67
Ao Shima	*Japan*	1949	67
Aowawa Rd., Guadalcanal I	*Solomon Is.*	2897	95
Apaan Harbor	*Marianas*	1748	99
Apaiang Island	*Gilbert Is.*	123	105
Apamama Island	*Gilbert Is.*	122	105
Apataki Island	*Tuamotu Arch.*	2062	111
Apia Harbor	*Samoa Is.*	95	108
Apia Island	*Gilbert Is.*	123	105
Api Passage	*China Sea*	797	79
			82
Apolillado Cove	*Chile*	1253	45
Apolima Island	*Samoa Is.*	2921	108
Apolima Lagoon, Entrance to	*Samoa Is.*	2921	108
Apollonia, Ancient	*Libia*	3979	130
Appam	*Africa, W. Cst.*	2258	136
Aquafort Harbor	*Newfoundland*	618	12
Aqua Verde Bay	*Lower California*	850	52
Aquin Bay	*Haiti*	2638	29
Aquin to Aux Cayes	*Haiti*	2609	29
Arabia, Anch. on Coast of	*Asia, S. Cst.*	3643	140
Arabia, Southeast Coast of		1587	142
Arabian Coast		.....	140
Arabian Sea		.....	142
Aracaju, Port	*Brazil*	1527	34
Aragharagh Island	*New Hebrides*	2895	103
Arang Arang Anch	*Malakka Strait*	3744	145
Arangkaa Anch., Karakelong I	*Eastern Arch.*	3061	87
Aranuka Island	*Gilbert Is.*	122	105
Arari Harbor	*Japan*	1649	64
Aratika Island	*Tuamotu Arch.*	81	111
Arauco Bay	*Chile*	1209	45
Arcas Cays	*Gulf of Campeche*	1234	20
Archangel of Quiros I	*Tuamotu Arch.*	84	111
Arctic Ocean		.....	2
Araido To	*Japan*	2184	61
Arctic Ocean, Chart of		2560	2
Arctic Ocean and Bering Sea		68	2
			3
			57
Arctic Ocean from Greenland to Nova Zembla		318	2
			113
Ardgroom Harbor	*Ireland*	4748	119
Ardnamurchan to Summer Isles	*Scotland*	4460	117
			118
Arena, Port	*Chile*	2422	44
Arenas Cay to Pingue Chan	*Cuba*	2779	26
Arenas Cays	*Gulf of Mexico*	1233	20
Argentina		.....	37
Argentina Anch	*Argentina*	5279	37
Arguin Bay	*Africa, W. Cst.*	2265	134
Argiun Bay to Levrier Bay	*Africa, W. Cst.*	2265	134

Particular Locality.	Country, Ocean, or General Locality.	Chart No.	Page.
Ariake Wan	*Japan*	2403	69
Arica Road	*Chile*	1203	47
Arica to Caldera	*Chile*	1219	46
Arica to Pisco	*Peru*	1218	47
Arichat Harbor, Appr. to	*Cape Breton I.*	1272	16
Ariege Bay	*Newfoundland*	2773	10
Ariel Hbr., Maramasike I	*Solomon Is.*	2899	95
Arikawa Bay	*Japan*	1897	70
Arjuno Bay	*Celebes*	3073	89
Armacao Anchorage	*Brazil*	488	35
Arnala I. to Kundari I	*Arabian Sea*	2460	143
Arno Atoll	*Marshall Is.*	1248	101
Arrecife, Port	*Canary Is.*	1744	133
Arthur, Port	*Chosen*	3267	73
Arthur, Port, Appr. to	*Chosen*	2545	73
Arthur, Port	*Lake Superior*	2823	9
Aru Islands	*Eastern Arch.*	3027	86
Aru Islands, Harbors in	*Eastern Arch.*	3022	87
Aruba I.	*Venezuela*	821	23
		2154	23
Arutunga Anchorage	*Cook Is.*	2000	112
Arzeu	*Algeria*	3928	130
Arzobispo Is	*North Pacific*	1902	99
As Rocas	*South Atlantic*	537	34
Asab Bay	*Red Sea*	2816	141
Asan Anchorage and Apprs	*Chosen*	2449	73
Asap Bediri I., Anch. in	*Eastern Arch.*	3023	87
Asaua Hbr., Savaii I	*Samoa Is.*	2921	108
Ascension Bay, Yucatan	*Mexico*	1380	20
Ascension, Island of	*South Atlantic*	538	138
Ashiya Ura	*Japan*	2475	70
Ash-Shehr Roads	*Arabia*	3643	140
Asia, East Coast		.....	59
Askold I. to C. Povorotni	*Siberia*	3263	60
Aso Wan	*Japan*	646	68
Asomato, Port	*Greece*	3965	127
Assongsong Island	*Marianas*	1748	49
Assumption Island	*Marianas*	1748	99
Astove Island	*Indian Ocean*	3861	139
Astrolabe Bay	*New G*	2966	93
Astrolabe Hbr., St. George	*Solomon Is.*	2897	95
Astrolabe Road	*New Zealand*	3343	97
Asuncion Bay	*Lower California*	1268	53
Asuncion to Villa Franca	*Paraguay R.*	2712	36
Atacames Ledge and Bay	*Ecuador*	790	48
Atafu Island	*Union Is.*	126	198
Ataliklikun B., Neu Pommern	*Bismarck Arch.*	2973	93
Atapopa Rd., Timor	*Eastern Arch.*	3020	86
Athens, Gulf of	*Greece*	4120	128
Athens to Isthmus of Corinth	*Greece*	4117	128
Atico Road	*Peru*	1214	47
Atiu Island	*Cook Is.*	2000	112
Atka Island	*Alaska*	2147	58
Atlantic Coast	*North America, E. Cst.*	1411	16
Atlantic Ocean, North		.....	2
Atlantic Ocean N., Great Circle Sailing		1280	3
Atlantic Ocean, N., Pilot Chart		1400	4
Atlantic Ocean, N., Steamship Tracks, and Distances		1308	2
Atlantic Ocean, S., Great Circle Sailing		1281	3
Atlantic Ocean, South		.....	2
Atlantic Ocean, S., Pilot Chart		2600	4
Atlas Anchorage	*Argentina*	2137	37
Atta Cove, Malaita I.	*Solomon Is.*	2899	95
Auckland Harbor	*New Zealand*	3363	97
Auckland Islands	*South Pacific*	2003	97
Audierne, Port	*France, W. Cst.*	4328	121
Aue Anch.	*New Caledonia*	2867	104
Augusta, Port	*Vancouver I.*	1976	54
Ani Bay, Mare I.	*Loyalty Is.*	2876	104
Auki, Harbor, Malaita I.	*Solomon Is.*	2917	94
Auran Hakuchi to Soo Wan	*Japan*	2500	71
Aur Harbor	*Samoa Is.*	92	107
Aureas Bay, Banks Group	*New Hebrides*	2877	102
Aurh Atoll	*Marshall Is.*	2031	101
Aurora Island	*Tuamotu Arch.*	83	111
Aurora Island	*New Hebrides*	2878	102
		2880	102
		2895	103
Austral Island	*South Pacific*	.....	112
Australia		.....	95
Austria	*Europe S. Cst.*	.....	126
Austria Sound, Ysabel I.	*Solomon Is.*	2913	93
Aux Cayes Bay	*Haiti*	2608	29
Aux Cayes to Aquin	*Haiti*	2609	29
Aux Cayes to Baradaires Bay	*Haiti*	2655	29
Aux Cayes to Jacmel Bay	*Haiti*	2654	29
Avacha Bay	*Kamchatka*	54	59
Avalon Peninsula	*Newfoundland*	1102	11
Avarua Harbor	*Cook Is.*	2000	112
Avatiu Harbor	*Cook Is.*	2000	112
Avatoru Pass	*Tuamotu Arch.*	960	111
Aves I.	*Caribbean Sea*	1011	30
Avon River	*Nova Scotia*	609	17
Awa Anchorage, Ceram I.	*Eastern Arch.*	3077	90
Awaiakirrh Cove	*Tierra del Fuego*	1579	41
Awashima Anchorage	*Japon*	1918	66
Awek Road, Jappen I.	*New Guiena*	2975	91
Axim Bay	*Africa, W. Cst.*	2313	136
Ayash	*Turkey in Asia*	3970	129
Aylen Bay	*China*	2547	74
Aysen Inlet	*Chile*	1567	44
Azores	*North Atlantic*	37	122
Azu Ko	*Japan*	2150	68
B.			
Baa Road, Rotti I.	*Eastern Arch.*	3020	86
Balbar I., Serwatti Is.	*Eastern Arch.*	3023	87
Babar Strait, Serwatti Is	*Eastern Arch.*	3023	87
Ba Bay	*New Caledonia*	2869	104
Bacaye to Prickly Pt	*West Indies*	1316	32
Bachem Ground	*Chile*	1570	43
Bachian Rd., Bachian I.	*Eastern Arch.*	3076	90
Back Channel	*Nicaragua, E. Cst.*	1858	21
Baddeck Harbor	*Cape Breton I.*	1237	15
Bado, Port	*Austria*	3956	126
Baffu Bay	*Africa, W. Cst.*	5297	135
Badaterre Haven	*Bismarch Arch.*	2974	92
Bagg Head to Thimble Tickles	*Newfoundland*	2398	11
Bahama Bank, Great	*N. Atlantic*	944	17
			18
			19
		26a	18
Bahama Bank, Little	*N. Atlantic*	944	17
			18
			19
		25e	18
Bahama Banks, E. part	*N. Atlantic*	26b	18
		26d	18
W. part		26a	18
		26c	18

Particular Locality.	Country, Ocean, or General Locality.	Chart No.	Page.
Bahama Banks, SW. part		2145	24
Bahama Channel, Old	*N. Atlantic*	26*d*	18
Bahama Island	*N. Atlantic*	26*e*	18
Bahia to Ilheos Anchorage	*Brazil*	1522	34
Bahia Blanca	*Argentina*	1187	37
Bahia Blanca to Rio Negro	*Argentina*	1222	37
Bahia de Todos os Santos	*Brazil*	1325	34
Bahia Honda	*Cuba*	2209	24
Bahia Honda	*Colombia, N. Cst.*	987	22
Bahia Honda	*Panama, W. Cst.*	1040	49
Bahia, Port of	*Brazil*	975	35
Bahrein Harbor	*Persian Gulf*	3652	143
Bahrein Hbr. and Appr	*Persian Gulf*	3651	143
Baie de Bourgneuf	*France, W. Cst.*	4376	120
Baie de Rigny	*Madagascar*	3837	139
Baily Group	*Ogasawara Is.*	1902	99
Baitiqueri, Port	*Cuba*	2667	25
Bajoa Roadstead	*Celebes*	3067	88
Bajo Nuevo Bank	*Caribbean Sea*	1488	28
Bajowe Roadstead	*Celebes*	3067	88
Baker Cove	*Magellan Strait*	1634	40
Baker Inlet	*Chile*	2051	43
Baker Island	*North Pacific*	1198	108
Baker Passage	*British Columbia*	2836	54
Balandras Cays to Cape Cruz	*Cuba*	2143	26
Balandras Cays to Manzanillo	*Cuba*	2143	26
Balangnipa Road	*Celebes*	3054	88
Balasore Road	*India*	3694	144
Baldwin Cove	*New Hebrides*	2881	103
Balearic Islands	*Mediterranean*	3916	124
Baleines Bay	*Tierra del Fuego*	1579	41
Bal-Haf	*Arabia*	3643	140
Bali Island	*Eastern Arch.*	3005	84
Bali Island, Anchs. in	*Eastern Arch.*	3009	85
Bali Strait	*Eastern Arch.*	3012	85
Balik Papan Bay and Anch	*Borneo*	3053	82
Balingara Road	*Celebes*	3071	89
Ballena Bay	*Costa Rica, W. Cst.*	1033	50
Ballenas Bay	*Lower California*	1493	53
Ballenas, Port	*Chile*	447*a*	43
Ball's Pyramid	*South Pacific*	2014	97
Ballycrovane Harbor	*Ireland*	4748	119
Baltic Sea (Eastern Sheet)		4845	114
Baltic Sea (Western Sheet)		4844	113
Balua Islands	*Gulf of Siam*	2559	80
Bambatani, Choiseul I	*Solomon Is.*	2901	93
Banaba Island	*South Pacific*	2179	104
Banana Creek	*Africa, W. Cst.*	2284	137
Banano Road	*Celebes*	3071	89
Banare Bay	*New Caledonia*	2870	104
Banda Hbr., Banda I	*Eastern Arch.*	3022	87
Bandar Abbas	*Persian Gulf*	3659	143
Bander Burum	*Arabia*	3643	140
Banderas Bay	*Mexico, W. Cst.*	1669	51
Banes Bay	*Cuba*	1862	25
Banff	*Scotland*	4443	118
Banff to Dunbeath Hbr	*Scotland*	4467	118
Bangaai B., Bangaai I	*Celebes*	3071	89
Bangkalang B., Peling I	*Celebes*	3071	89
Bangkok Harbor	*Siam*	3142	80
Bangpakong R	*Siam*	3136	80
Bangsal Barat Anch	*Lombok*	3013	85
Banguey Channel, South	*Borneo*	2119	81, 83
Banjuwedan Bay	*Bali*	3013	85
Banka Strait	*Eastern Arch.*	3112, 3114, 3116	83, 83, 83
Banka Str., Southern Entr. to	*Eastern Arch.*	3115	83
Banka Str. to Singapore	*Eastern Arch.*	3118	83
Bankot	*India*	3671	143
Banks Group	*New Hebrides*	2877	102
Banner Cove	*Tierra del Fuego*	1555	41
Banner Reef	*Caribbean Sea*	5350	27
Ban Yao River	*French Indo-China*	3144	80
Banyuwangi Road	*Eastern Arch.*	3012	85
Baongung Harbor	*Bismarck Arch.*	2974	92
Bara Bay, Bouro I	*Eastern Arch.*	3077	90
Baracoa, Port	*Cuba*	377*a*	25
Baradaires Bay	*Haiti*	2758	29
Baradaires B. to Aux Cayes	*Haiti*	2655	29
Baradaires B. to St. Marc Chan	*Haiti*	2656	29
Barahona Harbor	*Haiti*	2380	29
Barahona to Jacmel Bay	*Haiti*	2653	29
Barahona to Santo Domingo	*Haiti*	2652	29
Barango Hbr., Florida I	*Solomon Is.*	2904	94
Barbados Island	*West Indies*	1010	31
Barbara, Port	*Chile*	451*b*	43
Barbara, Port	*Chile*	1570	43
Barbara Channel	*Magellan Strait*	452*a*	40
Barbers Point	*Hawaiian Is.*	1252	109
Barbuda Islands	*West Indies*	1484	30
Barcelona, Port	*Venezuela*	1505	23
Barcelona, Appr. to Port	*Spain*	3995	124
Barcelona, Port of	*Spain*	3995	124
Bardia, Port	*Libia*	3978	130
Bari	*Italy*	3953	126
Baril, Point au, Hbr	*Georgian Bay, Can.*	1459	8
Baring Island	*Marshall Is.*	2031	101
Barkley Sound	*Vancouver I.*	1449	56
Barkley Sd. to Nootka Sd	*Vancouver I.*	1450	56
Barletta	*Italy*	3953	126
Barnett Harbor	*Bahamas*	1854	18
Baron Korf Gulf	*Siberia*	1598	59
Barra Tramandahy to Rio Grande do Sul	*Brazil*	2458	36
Barra Tramandahy to Santa Catharina Island	*Brazil*	1793	36
Barracota River	*Haiti*	917	58
Barracouta Harbor	*Siberia*	1972	60
Barra Head to Scarpa I	*Scotland*	4461	117, 118
Barram Point to Nosong Point	*Borneo*	2123	82
Barranca Bay	*Peru*	1544	47
Barree Bay	*New Hebrides*	2895	103
Barrientos, Port	*Chile*	2422	44
Barroso, Port	*Chile*	451*b*	43
Barrow Harbor	*Newfoundland*	562	10, 11
Barrow, Port	*Chile*	2323	39
Basidu and Approaches	*Persian Gulf*	3657	143
Basidu Anchorage	*Persian Gulf*	3657	143
Basilisk Harbor	*Santa Cruz Is., S. P.*	1985	102
Basque, Port	*Newfoundland*	661*a*	13
Basseterre Anchorage	*West Indies*	1011	30
Basseterre Roads	*West Indies*	1063	31
Bass Strait (Eastern Sheet)	*Australia*	3442	96
Bass Strait (Western Sheet)	*Australia*	3441	96
Bata, Approaches to	*Africa, W. Cst.*	2455	137
Batavia Roads and Approaches	*Java*	1188	84

Particular Locality.	Country, Ocean, or General Locality.	Chart No.	Page.
Batavia Roads, N. and W. Appr	*Java*	1142	84
Bate Passage	*Vancouver I.*	1442	55
Bathurst	*Africa, W. Cst.*	2235	135
Bathurst Harbor	*Gulf of St. Lawrence*	5269	14
Battanta I., Anch. in	*Eastern Arch.*	3076	90
Batu Bau Rd., Timor I	*Eastern Arch.*	3020	86
Batu Islands	*Sumatra*	3103	84
Batu Merah Anch., Damma I	*Eastern Arch.*	3023	87
Batuba Bay	*Brazil*	1793	36
Bauro Island	*Solomon Is.*	2920	94
Bauro I., Anchorages in	*Solomon Is.*	2914	94
		2897	95
		2904	94
Bawean Island	*Java*	3008	85
Bay of Exploits	*Newfoundland*	2377	11
		2378	11
		2379	11
		2391	11
		2592	11
Bay of Islands	*Newfoundland*	597*a*	13
Bay of Isles	*South Atlantic*	2633	38
Bay of—*See index of proper names.*			
Bay, Port	*Cuba*	377*a*	25
Baynes Sd. and Appr	*British Columbia*	2058	54
Bayoneta Island	*Panama, W. Cst.*	1789	49
Bayovar, Port	*Peru*	2386	48
Bayung Pt. to Datu Pt	*Borneo*	3035	82
Bayung Pt. to Pontianak	*Borneo*	3034	82
Bazit, Bay of	*Turkey in Asia*	3972	129
Beachy Hd. to Owers	*England*	4495	116
Beagle Channel	*Tierra del Fuego*	1579	41
		2207	41
		2208	41
Bear Cove	*Newfoundland*	2094	13
Beauchene Island	*Falkland Is.*	2451	38
Beaufort B., Guadalcanal I	*Solomon Is.*	2917	94
Beauharnois Canal to McKies Point	*St. Lawrence R.*	1351	6
Beauharnois Canal to Montreal	*St. Lawrence R.*	1352	6
Beautemps-Beaupre I	*Loyalty Is.*	2230	104
Beaver Cove	*British Columbia*	1433	55
Beaver Creek	*British Columbia*	1404	55
Beaver Harbor	*Nova Scotia*	1069	16
Beaver Harbor	*Vancouver I.*	1431	55
Becher Bay	*British Columbia*	1392	53
Bedeque Harbor	*Prince Edward I.*	1080	15
Bedford Basin	*Nova Scotia*	5268	16
Bedford Bay	*Magellan Strait*	452*d*	40
Beechey Group	*Ogasawara Is.*	1902	99
Behring's Sea—*See Bering Sea.*			
Beilul Bay	*Red Sea*	3634	141
Beit Harbor	*India*	3664	143
Belakula Anchorage	*British Columbia*	1762	57
Belanta Road	*Celebes*	3073	89
Belfast Lough	*Ireland*	4798	120
Belgium	*Europe, N. Cst.*	.....	115
Belgrano, Port	*Argentina*	1187	37
Beliz, Approaches to	*Cuba*	2662	26
Belize Harbor	*British Honduras*	1799	20
Belize to Zapatillos Cays	*G. of Honduras*	1120	20
Belleisle, Strait of	*Newfoundland*	924	5
			9
Belleisle, Str. of, to Bonne B	*Gulf of St. Lawrence*	1105	5
			13
Belleisle, Strait of, to Cape Mackinnon,	*Gulf of St. Lawrence*	1105	5
			13

Particular Locality.	Country, Ocean, or General Locality.	Chart No.	Page.
Belligam Bay	*Ceylon*	3687	144
Bellona Reefs	*South Pacific*	2002	95
Bellows Bay	*Newfoundland*	736	10
Belonlich Bay	*Celebes*	3054	88
Belvy Bay	*Newfoundland*	1860	9
Benevente Bay	*Brazil*	485	35
Benevente to Itapemirim	*Brazil*	485	35
Bengal, Bay of	*Indian Ocean*	.....	144
Bengasi	*Libia*	3979	130
Bengasi to Derna	*Libia*	3979	130
Bengasi to Ras Makhabez	*Libia*	3927	130
Benguela Bay	*Africa, W. Cst.*	2316	138
Benin Rixer Entr	*Africa, W. Cst.*	2264	136
Benoa Chan	*Eastern Arch.*	3009	85
Bentinck Sound	*India*	3719	144
Benzert, Apprs. to	*Tunis*	4264	130
Benzert Lakes	*Tunis*	4263	130
Beo Bay, Karankelong I	*Eastern Arch.*	3061	87
Beppu Ko	*Japan*	1647	69
Bequia Island	*West Indies*	358	32
Bequia to Carriacou	*West Indies*	1640	32
Berard, Port	*Caroline Is.*	1755	101
Beras Basah Pt. to Cape Sambar	*Borneo*	3031	82
Beras Basah Pt. to Masa Tiga I	*Borneo*	3032	82
Berbera	*British Somaliland*	3638	141
Bereghis Reef	*Fiji Is.*	409	106
Berenguelas Bay	*Spain*	3915	123
			131
Berenice, Port	*Red Sea*	3621	142
Bergantin, Port	*Haiti*	2448	28
Bering Island	*Komandorski Is.*	1367	59
Bering Sea	*North Pacific*	68	2
			3
			57
Bering Strait	*Bering Sea*	68	2
			3
			57
Berkeley Sound	*Falkland Is.*	434	38
Berlin Road and Harbor	*New Guinea*	2965	91
Bermejo, Port	*Peru*	1201	47
Bermeo, Port	*Spain*	795	121
Bermuda Islands	*North Atlantic*	27	17
Berry Islands	*Bahamas*	26*a*	18
		1158	18
Berry Is., Southern Portion	*Bahamas*	2497	18
Bersimis River	*Canada*	2722	6
Besuki Road	*Java*	3007	85
Betatara Anchorage	*New Hebrides*	2895	103
Bethel Bay	*Chile*	1570	43
Betsey Cove	*Indian Ocean*	602	139
Bettobu and Shamambe Anchs	*Japan*	2184	61
Bia Ata	*New Guinea*	2947	92
Biaro Island, Anch. in	*Eastern Arch.*	3061	87
Bias Bay	*China*	2216	77
Bice Road	*New Hebrides*	2895	103
Bicholi, Approaches to	*Eastern Arch.*	3056	87
Bien Shon Anchorage	*French Indo-China*	2594	79
Big Bay	*Africa, W. Cst.*	2320	138
Big Land or Vanua Levu, Anch. in	*Fiji Is.*	409	106
Bigbury Bay to Exmouth	*England*	4499	117
Bigie Bay	*Haiti*	2661	29
Bijouga Islands	*Africa, W. Cst.*	2342	135
Bikar Island	*Marshall Is.*	2031	101
Billiton Island	*Sumatra*	3113	84
Bima Bay, Sumbawa I	*Eastern Arch.*	3016	86

Particular Locality.	Country, Ocean, or General Locality.	Chart No.	Page.
Bimini Islands	*Bahamas*	1854	18
Binang Unang I., Anch. in	*Celebes*	3073	89
Binanga Bay	*Celebes*	3054	88
Bingo Nada Channel	*Japan*	2742	65, 66
Bingo Nada	*Japan*	549b	65
Bingo Nada and Mishima Nada, Channels between	*Japan*	2742	65, 66
Binhkang Bay	*French Indo-China*	3149	79
Binki Cape to Cape Byelkin	*Siberia*	1777	60
Bintarore Road	*Celebes*	3068	89
Bira Bira Bay	*New Guinea*	2952	91
Birchy Cove	*Newfoundland*	597a	13
Bird Cove to Current Island	*Newfoundland*	606	14
Bird Island	*North Pacafic*	2	109
Bird Islands	*Africa, S. Cst.*	2507	140
Bird Islet Anch	*South Pacific*	2002	95
Birnies Island	*Phœnix Is.*	125	108
Bisan Seto, Eastern Portion	*Japan*	2743	65, 66
Bisan Seto, Western Portion	*Japan*	2742	65, 66
Biscay, Bay of	*Europe, W. Cst.*	4321	120
Bisceglie	*Italy*	3953	126
Bishops Harbor	*Newfoundland*	562	10, 11
Bishops Ness to Rochester	*England*	4487	119
Bishops Ness to Sheerness Bar	*England*	4486	119
Bismarck Archipelago	*South Pacific*	2943	91
Bismarck Arch., Anch. in	*South Pacific*	2973	93
Bissagos Islands	*Africa, W. Cst.*	2342	135
Bita	*West Indies*	159	24
Bizerte, Apprs. to	*Tunis*	4264	130
Bizerte Lakes	*Tunis*	4263	130
Black Bay	*Labrador*	2064	5
Black Bay	*L. Superior*	5275	9
Black Beach Anchorage	*Galapagos Is.*	1801	48
Black Brothers	*Japan*	2184	61
Blackfish Sd. to Forward Bay	*British Columbia*	2185	55
Black Head and Crab Pt., Anchs. between	*China*	2517	77
Black Point Bay	*Africa, W. Cst.*	2321	137
Black River Anchorage	*Jamaica*	1297	27
Blackwood C., to Boigu Is	*New Guinea*	2944	92
Blackwood, Cape, to Freshwater B	*New Guinea*	2945	92
Blakeney Pass	*China*	2517	77
Blakeney, Port	*British Columbia*	1761	56
Blakeney to Flamborough Hd	*England*	4472	119
Blakeney to Orfordness	*England*	4473	119
Blakeney to Skegness	*England*	4710	119
Blanc Sablon	*Labrador*	2684	5
Blanca, Bahia	*Argentina*	1187	37
Blanca Bay	*Lower California*	1115	53
Blanche Bay	*Bismarck Arch.*	2972	93
Blanche Harbor	*Solomon Is.*	2901	93
Blanco, Cape, Anch	*Africa, W. Cst.*	2265	134
Blanco, Cape, Anchorage	*Argentina*	3908	37
Blanco Encalada Cove	*Chile*	1273	46
Blewfields Anchorage	*Jamaica*	349	27
Blind Bay	*New Zealand*	3343	97
Bliss Harbor	*New Brunswick*	1054	17
Blonde Group	*Chosen*	3232	73
Bloody Foreland to Larne	*Ireland*	4724	120
Blubber Bay	*British Columbia*	2836	54
Bluefields Bluff to Man of War Cays	*Nicaragua, E. Cst.*	2701	21
Bluefields Bluff to San Juan del Norte (Greytown,	*Nicaragua, E. Cst.*	2702	21
Bluefields Lagoon	*Nicaragua, E. Cst.*	1858	21
Blunden Harbor	*British Columbia*	1393	55
Boat Harbor	*British Coulmbia*	2564	54
Boavista Island	*Cape Verde Is.*	233	133
Bobane B., Halmahera I	*Eastern Arch.*	3075	90
Boca Chica	*Panama, W. Cst.*	1410	49
Boca de la Sierpe of Columbus	*West Indies*	1963	32
Boca del Drago	*Panama, N. Cst.*	2535	21
Boca del Toro	*Panama, N. Cst.*	2538	21
Boca Grande and Bar, Orinoco R	*Venezuela*	1623	23
Bocas de Dragos	*West Indies*	2115	32
Bocayna Strait	*Canary Is.*	1744	133
Bocochibampo, Ensenada	*Mexico, W. Cst.*	640	52
Boddam Cove	*China*	2223	77
Boigu Is. to C. Blackwood	*New Guinea*	2944	92
Bototu I., Western Part	*Solomon Is.*	2912	93
Bokkiriso Wan	*Japan*	2060	62
Bolang Mongondo and Appr	*Celebes*	3062	88
Bolang Uki Bay	*Celebes*	3062	88
Boma, Port	*Cuba*	377a	25
Bombay Harbor	*India*	2460, 2461	143, 143
Bombay, Port of	*India*	2462	143
Bombay to Cochin	*Arabian Sea*	1590	143
Bombay to Karachi	*Arabian Sea*	1589	143
Bon, Cape	*Tunis*	3981	130
Bonacca Island	*Caribbean Sea*	1643	21
Bonaire Island	*Caribbean Sea*	2154	23
Bonavista Bay	*Newfoundland*	1102	11
Bonavista B. to Placentia B	*Newfoundland*	1102	11
Bonavista C. to C. St. Mary	*Newfoundland*	980	11, 14
Bonavista C. to Orange B	*Newfoundland*	1101	10
Bonerate Anch., Flores Sea	*Eastern Arch.*	3024	86
Bonham Islands Anchorage	*Marshall Is.*	1749	101
Boni, Gulf of	*Celebes*	3046	88
Boni Gulf, Anch. in	*Celebes*	3067	88
Bonifati, Cape, to Naples	*Italy*	3944	125
Bonifati, Cape, to Str. of Messina	*Italy*	3945	125
Bonin Islands	*Japan*	1902	99
Bonne Bay	*Newfoundland*	1975	12
Bonne Bay	*Newfoundland*	2152	13
Bonne Bay to Burgeo Is	*Newfoundland*	1104	13
Bonne Bay to Str. of Belleisle	*Newfoundland*	1105	13
Bonny River	*Africa, W. Cst.*	2295, 2296	136, 136
Bon Repos B., Fatu Hiva	*Marquesas Is.*	1807	111
Bonthain Road	*Celebes*	3067	88
Bonwich Island	*British Columbia*	1393	55
Boquet, Port	*New Caledonia*	2870	104
Borabora Island	*Society Is.*	2005	112
Borawazawa Hakuchi	*Japan*	5257	99
Bordelaise Lagoon	*Caroline Is.*	1752	100
Borja Bay	*Magellan Strait*	264	40
Borneo Island, NW. Coast	*Eastern Arch.*	799	81, 82
Borneo and New Guinea, Anch. between	*Eastern Arch.*	3056, 3077	87, 90
Bornholm to Giedser Odde	*Baltic Sea*	4853	114
Borodino Islands	*Japan*	5349	70
Bosporus, The	*Turkey*	4167	128

Particular Locality.	Country, Ocean, or General Locality.	Chart No.	Page.
Bosporus Strait, Eastern	*Siberia*	2071	61
Boston Dock	*England*	4710	119
Boston to C. Hatteras	*N. America*	942	17
Botchi River, Entrance to	*Siberia*	2066	59
Boucher Bay to Cabot Head	*Georgian Bay, Can.*	1469	8
Bouet, Port	*Africa, W. Cst.*	2312	136
Bougainville Strait	*Solomon Is.*	2900	93
Bougaroni Cape to Algiers	*Algeria*	3983	130
Bougaroni, C. to C. Ferrat	*Algeria*	3928	130
Bougarom Cape to Fratelli Rocks	*Algeria*	3982	130
Boughton River	*Prince Edward I.*	2696	15
Bougie	*Algeria*	4269	130
Boule Bays	*Gulf of St. Lawrence*	2687	6
Boulogne to Fécamp	*France*	4323	116
Bounty Islands	*South Pacific*	2003	97
Bourgneuf to Ile de Groix	*France, W. Cst.*	4329	120
Bourgneuf to Les Sables d'Olonne	*France, W. Cst.*	4330	120
Bouro Island, Anch. in	*Eastern Arch.*	3077	90
Boutitou Harbor	*Newfoundland*	794	10
Boutres Anchorage	*Gulf of Tajura*	3636	141
Bow Island	*Tuamotu Arch.*	4	109
Bowditch Island	*South Pacific*	126	108
Bradley Hd. to Dawes Pt	*Australia*	2428	96
Bradore Bay	*Gulf of St. Lawrence*	2683	5
Braithwaite Bay	*North Pacific*	1687	81
Bramble Haven to Orangerie Bay	*New Guinea*	2950	92
Bramble Haven to Rossel Island	*Louisaide Arch.*	2955	95
Branco Island	*Cape Verde Is.*	2255	134
Bras d'Or Lakes	*Cape Breton I.*	1237	15
Brass River	*Africa, W. Cst.*	2289	136
Brava	*Cape Verde Is.*	253	133
Brava Pt. to Conception Bay	*Panama, N. Cst.*	5260	22
Brava Pt. to Nombre de Dios	*Panama, N. Cst.*	5003	22
Braxilito Bay	*Costa Rica, W. Cst.*	1031	50
Brazil		.....	33
Breaker Point Anchorage	*China*	2599	77
Bremen	*Germany*	4905	115
Bremerhaven	*Germany*	4905	115
Brest, Port of	*France*	4368	120
Brest Harbor	*France*	4368 4328	120 121
Breton Chan. to Caballones Chan	*Cuba*	2780	26
Breton Harbor	*Newfoundland*	1088	12
Breton Harbor to Chapel I	*Newfoundland*	2408	12
Breton, Port	*France, W. Cst.*	4330	120
Brier Island to Tusket Is	*Nova Scotia*	2134	17
Brigus Bay	*Newfoundland*	585	12
Brigus B., to Carbonear B	*Newfoundland*	585	12
Brindisi Harbor	*Italy*	4064	126
Brindisi to C. Sta. Maria di Leuca	*Italy*	3952	126 127
Brindisi to Ortona	*Italy*	3953	126
Bristol and Irish Chan. Appr	*Ireland*	4435	119
Bristol Channel	*England*	4452	117
British Columbia	*North America*	.....	53
British Columbia, Plans in	*North America*	2836	54
British Guiana	*South America*	.....	33
British India, Coast of	*Asia, S. Cst.*	2433 2434	144 144
British Isles	*North Atlantic*	4430	116
British Somaliland	*Africa, E. Cst.*	3638	141
Brito Roadstead	*Nicaragua, W. Cst.*	2053	50
Brittania Island	*Loyalty Is.*	2876	104
Broad Reach	*Magellan Strait*	444 445	39 39
Broad Reach to First Narrows	*Magellan Strait*	444	39
Brooks Bay	*Vancouver I.*	1420	56
Broomclose Harbor	*Newfoundland*	562	10 11
Brothers Islands	*Red Sea*	2813	142
Brothers Pt. to Wan Chu Chau	*China*	2509	77
Brothers, The, to Hongkong	*China*	3174	77
Brothers, The, to Ocksen Is	*China*	3177	76
Broughton Island	*British Columbia*	1393	55
Broughton Strait	*British Col.*	2161 1433	55 55
Broughton Str. to Goletas Chan	*British Col.*	2236	55
Brown Atoll	*Marshall Is.*	1749	101
Brown Bank	*North Atlantic*	941	14 16 17
Brown Channel	*Siberia*	2073	60
Browning Passage	*Vancouver I.*	1442	55
Brown Passage	*British Columbia*	1764	57
Brown, Port	*Chile*	2051	43
Broyle Harbor	*Newfoundland*	618	12
Broyle Hbr. to Renewse Hbr	*Newfoundland*	.618	12
Bruat Channel	*New Hebrides*	2884	102
Bruit, Grand, Harbor	*Newfoundland*	2417	13
Bruni River	*Borneo*	3048	82
Bruni R. to Muara Hber. and Apprs	*Borneo*	3049	82
Brunsbüttelkoog	*Germany*	4908	115
Brunswick, New, N. and N.E Csts		.....	11
Brunswick, New, S. Cst		.....	13
Bu Island, Anchorage in	*Eastern Arch.*	3076	90
Buabemo Road	*Celebes*	3071	89
Buccaneer Arch. to C. Ford	*Australia*	3419	96
Buccaneer Bay	*British Columbia*	1390	54
Buccari Bay	*Austria*	3956	126
Buchupureo Road	*Chile*	1422	45
Buctouche River	*New Brunswick*	2691	15
Bud Ali Anchorage	*Gulf of Tajura*	3636	141
Buena Cove	*Chile*	1156 1566	47 46
Buenaventura Cove	*Panama, N. Cst.*	2213	22
Buenaventura, Port	*Colombia, W. Cst.*	1786	49
Bueno, Port	*Chile*	266	42
Buenos Aires Roads	*Argentina*	2450	36
Bugotu Island, Eastern Part	*Solomon Is.*	2911	93
Bugotu Is., Western Part	*Solomon Is.*	2912	93
Buichya Bay, Entrance to	*Siberia*	2028	60
Buiki, Cape, to Cape Byelkin	*Siberia*	1777	60
Buiki, Cape, to Cape Wrangel	*Siberia*	1778	59
Buja Anchorage	*Borneo*	3053	82
Buka Bay	*Eastern Arch.*	3020	86
Buka Island, Anch. in	*Solomon Is.*	2897	95
Bula Bay, Ceram I	*Eastern Arch.*	3077	90
Buleleng Rd	*Eastern Arch.*	3009	85
Bulgaria	*Europe, S. Cst.*	.....	128
Bulhar Anchorage	*Gulf of Aden*	3637	141
Buli Bay	*Eastern Arch.*	3056	87
Buli, Approaches to	*Eastern Arch.*	3056	87
Bull Arm	*Newfoundland*	584	11
Bull Bay	*England*	4560	117
Bull Point to Trevose Head	*England*	4451	117
Bull Road	*Falkland Is.*	433	38
Buller Bay	*New Zealand*	3350	96

Particular Locality.	Country, Ocean, or General Locality.	Chart No.	Page.
Bulls, Bay	*Newfoundland*	2054	12
Bulukumba Road	*Celebes*	3068	89
Bulungan River	*Borneo*	2792	81
Buna Roads	*New Guinea*	2962	91
Bunde Fiord	*Norway*	4967	113
Bunder Road	*Java*	3010	85
Bungo Channel	*Japan*	3254	68
Bungo Channel to Gulf of Tokyo	*Japan*	1301	63, 67, 99
Bungo Channel to Oki Islands	*Japan*	1302	66, 68, 72
Bungus (Bunga) Bay	*Sumatra*	3108	84
Bunkulan Rd	*Eastern Arch.*	3009	85
Bunta Road	*Celebes*	3071	89
Burail Bay	*New Caledonia*	2870	104
Burgeo Islands	*Newfoundland*	2419	13
Buregeo Is. to Bonne Bay	*Newfoundland*	1104	13
Burgeo Is. to C. St. Mary	*Newfoundland*	1103	12
Burgoyne Bay	*Chile*	1619	42
Burica Pt. to Judas Pt	*C. America, W. Cst.*	1017	50
Burica Point to Morro Puercos	*Panama, W. Cst.*	1018	49
Burin Harbors	*Newfoundland*	627	12
Burke Channels, Anch. in	*British Columbia*	1762	57
Burling I. to C. Espichel	*Portugal*	4400	121
Burling Islands	*Portugal*	4322	121
Burlington Bay	*Lake Ontario*	2769	7
Burma	*India*	.....	144
Burnt Island Anchorage	*Tierra del Fuego*	1579	41
Buroton To	*Japan*	2184	61
Burrard Inlet and Appr	*British Columbia*	1408, 1768	54, 54
Burrard Inlet to Cortes I	*British Columbia*	1455	54
Buru I., Anchorage in	*Eastern Arch.*	3025	90
Busios Anchorage	*Brazil*	488	35
Bustamante Bay	*Argentina*	3911	37
Bute Inlet	*British Columbia*	1403	55
Butler Bay	*Chile*	1562	40
Buton Island, Anch. in	*Celebes*	3068	89
Buton Strait	*Celebes*	3046, 3069	88, 89
Byelkin Cape to Cape Buiki	*Siberia*	1777	60
Byelkin Cape to Vladivostok	*Siberia*	1776	60, 62
Byron Island	*Gilbert Is.*	1507	105
Byron Str. to Kawieng Hbr	*Bismarck Arch.*	2973	93
C.			
Caalayti Sand to Parana	*Parana R.*	2709	36
Caballones Chan	*Cuba*	2614	26
Caballones Chan. to Breton Chan	*Cuba*	2780	26
Cabañas, Ensenada	*Cuba*	2607	25
Cabañas, Port	*Cuba*	2210	24
Cabaret, Port	*Haiti*	1269	28
Cabedello, Port	*Brazil*	1309	34
Cabello, P., to G. of Darien	*South America, N. Cst.*	964	22
Cabita Bay	*Colombia, W. Cst.*	814	49
Cable Bay	*Aleutian Is.*	2030	58
Cables (Submarine Telegraph) of the World		2180	2
Cabonico, Port	*Cuba*	1991	25
Cabot Head to Boucher Point	*Georgian Bay, Can.*	1469	8
Cabot Head to Little Current	*Georgian Bay, Can.*	1470	8
Cabrai Bay	*Brazil*	484	35
Cabras Islands	*Azores*	1737	122
Cabras, Port	*Canary Is.*	1744	133
Cachco River	*Africa, W. Cst.*	2262	135
Cadiz Bay and Appr	*Spain*	4406	121
Cadiz Harbor	*Spain*	4406	121
Cagayan Sulu, Southwestern Part	*Philippine Is.*	2119	81, 83
Cailin Island	*Chile*	2052	44
Caimanera	*Cuba*	2644	25
Calabar River, New	*Africa, W. Cst.*	2295, 2296	136, 136
Calabar River	*Africa, W. Cst.*	2293	137
Calabar River, and Appr	*Africa, W. Cst.*	2292	136
Cala Dueira	*Mediterranean Sea*	2467	125
Cala Honda	*Spain*	3915	123, 131
Calais	*Maine, United States*	1247	17
Calais Road	*France*	4341	115
Calais and Dover to Orfordness and Scheveningen,	*North Sea*	4848	115, 119
Calais to River Schelde Ent	*France and Belgium*	4855	115
Calbuco, Port	*Chile*	1568	44
Caldiera of Graciosa	*Azores*	1737	122
Caldera Bay	*Haiti*	2664	29
Caldera, Port	*Chile*	1174	46
Caldera to Arica	*Chile*	1219	46
Caldera to Valparaiso	*Chile*	1220	46
Calderilla, Port	*Chile*	1174	46
Caledonia Harbor	*Panama, N. Cst.*	383	22
Caleta Avalo	*Cuba*	2470	26
Caleta Rosario	*Cuba*	2470	26
California, Lower	*Mexico, W. Cst.*	619, 620, 621	52, 51, 52, 51, 52
California, Gulf of	*Mexico, W. Cst.*	619, 620, 621	52, 51, 52, 51, 52
California, Anch. in Gulf of	*Mexico, W. Cst.*	2181	52
Calimere Pt. to Cochin	*Bay of Bengal*	1591	143
Calimere Point to Kalingapatam	*Bay of Bengal*	1592	144
Calimere Pt. to Madras	*Bay of Bengal*	2434	144
Callao Harbor and Bay	*Peru*	784	47
Calle, Port de la	*Algeria*	3982	130
Calliaqua Bay	*West Indies*	1161	31
Callo, Port	*Ecuador*	2386	48
Calpe Anchorage	*Spain*	3916	124
Camamu, Port	*Brazil*	1520	35
Camarones Bay	*Argentina*	2137	37
Camarones Cove	*Chile*	1566	46
Cambay, Gulf of	*Arabian Sea*	1589	143
Cambriu Bay	*Brazil*	490	35
Camden Islands	*Tierra del Fuego*	455*f*	41
Cameleon Harbor	*British Columbia*	1404	55
Camocim, Port	*Brazil*	2076	34
Camp Cove	*South Pacific*	2003	97
Campaña Island	*Chile*	451*b*, 1570	43, 43
Campbell Island	*South Pacific*	2003	97
Campbell, Port, S. Andaman	*Indian Ocean*	3735	145
Campeche Bank	*Gulf of Mexico*	2056, 966	19, 20

Particular Locality.	Country, Ocean, or General Locality.	Chart No.	Page.
Campeche Bay	*Gulf of Mexico*	1295	19
Canada Bay	*Newfoundland*	794	10
		2681	10
Canal de Haro	*British Columbia*	1440	53
Canal Zone	*Central America*	.....	22
			49
Cananova, Port	*Cuba*	519*a*	24
Canaries Harbor	*Newfoundland*	794	10
Canary Islands	*North Atlantic*	1246	133
			134
		2196	134
Canary Islands, Plans in	*North Atlantic*	1744	133
Canary Islands to Portsmouth	*Europe and Africa*	4320	120
Cañas and Guaurabo Rivers	*Cuba*	5158	26
Canaveral, C., to C. Hatteras	*North America, E. Cst.*	943	17
Canaveral, Cape, to Habana	*North America, E. Cst.*	944	17
			18
			19
Canaveral, Port	*British Columbia*	1763	57
Candelaria Bay	*Colombia, N. Cst.*	985	22
Cañete Anchorage	*Cuba*	518*a*	25
Cani Rocks	*Tunis*	3981	130
Cañitas Road, Las	*Haiti*	1307	28
Cannanore Anchorage	*India*	3680	143
Caño Imataca, Orinoco R	*Venezuela*	2109	24
Canso, Cape, to New Harbor Cove	*Nova Scotia*	2126	16
Canso, Cape, to Sambro Island	*Nova Scotia*	525	16
Canso, Gut of	*Nova Scotia*	1236	16
		2276	16
Canso, Gut of, N. Approach	*Nova Scotia*	1066	15
Canso, Gut of, S. Approach	*Nova Scotia*	1236	16
Canso Harbor	*Nova Scotia*	1074	16
Canton Harbor	*China*	2170	78
Canton Island and Anchorage	*Phœnix Is.*	1211	108
Canton River	*China*	2527	78
		2528	78
		2529	78
		2530	78
		2531	78
		2532	78
		2533	78
Canton River Delta	*China*	2527	78
Canton River to Samshui	*China*	3171	78
Canton to Changshan I	*China*	2531	78
Canton to Whampoa	*China*	2532	78
		2533	78
Canton to Whampoa Barrier	*China*	2531	78
Cap de la Chèvre to Pointe de Corsen	*France*	4365	120
Cape—*See index of proper names.*			
Cape Breton Island	*G. of St. Lawrence*	611	15
Cape Coast Castle	*Africa, W. Cst.*	2313	136
Cape Coast Castle to C. St. Paul	*Africa, W. Cst.*	2349	136
Cape Coast Castle to Grand Bassam	*Africa, W. Cst.*	2348	136
Cape Corrientes Anch	*Cuba*	2057	26
Cape Cruz to Balandras Cays	*Cuba*	2143	26
Cape Cruz to Santa Cruz del Sur	*Cuba*	2613	26
Cape Duroch to Kokko Kutchi	*Chosen*	3248	72
Cape Farina Anch	*Tunis*	4263	130
Cape Finisterre to San Ciprian B	*Spain*	4391	121
Cape Frio, Port of	*Brazil*	487	35
Cape Gracias á Dios, Port	*Nicaragua*	2787	31
Cape Hatien Hbr	*Haiti*	1231	28
Cape Kantin, to Cape Juby	*Africa*	1246	133
			134
Cape Kantin to Cape Sim	*Africa*	3775	134
Cape Liant to Kut I	*Siam*	3137	80
Cape Liant to Tákut I	*Siam*	3136	80
Cape Nelson to East Cape	*New Guinea*	2961	91
Cape Puting to Cape Sambar	*Borneo*	3030	82
Cape Puting to Malatayur Pt	*Borneo*	3029	82
Cape Norman Bay	*Newfoundland*	2108	9
			14
Cape Ray to Indian Harbor	*Newfoundland*	2418	13
Cape Rouge Harbor	*Newfoundland*	562	10
			11
Cape Sambar to Beras Basah Pt	*Borneo*	3031	82
Cape Sambar to Cape Puting	*Borneo*	3030	82
Cape Selatan to Malatayur Pt	*Borneo*	3028	82
Cape Sim to Cape Kantin	*Africa*	3775	134
Cape Three Points	*Africa, W. Cst.*	2313	136
Cape Town Harbor	*Africa, W. Cst.*	2385	138
Cape Town to Algoa Bay	*Africa, S. Cst.*	1601	139
Cape Tres Puntas to Oso Marino B	*Argentina*	3908	37
Cape Verde Islands	*North Atlantic*	253	133
Caplin Bay	*Newfoundland*	618	12
Capocesto, Port	*Austria*	3957	126
Captain Passage	*British Columbia*	2457	54
Caracas Bay	*Carribean Sea*	1245	23
Caracas, Port of	*Carribean Sea*	1349	23
Caracas River	*Ecuador*	1122	48
Caracoles Bay	*Haiti*	2652	29
Caraquette Harbor	*G. of St. Lawrence*	1217	15
Caraquez River	*Ecuador*	1122	48
Carbonear Bay	*Newfoundland*	585	12
Carbonear B. to Brigus B	*Newfoundland*	585	12
Carboneras Bay	*Spain*	3915	123
			131
Cardenas Bay	*Cuba*	520*a*	24
Cardigan Bay	*Prince Edward I.*	1077	15
Cardigan, Port	*England*	4453	117
Carenero Harbor	*Venezuela*	1511	23
Cariaco, Gulf of	*Venezuela*	2035	23
		2034	23
Caribbean Islands	*West Indies*	1290	18
			19
Caribbean Sea	*South America, N. Cst.*	1290	18
			19
Caribou Harbor	*Nova Scotia*	1140	15
Caribou I. to Micihpicoten Island	*Lake Superior*	5345	9
Carlisle Bay	*Jamaica*	349	27
Carlisle Bay	*West Indies*	1010	31
Carlisle Bay	*Santa Cruz Is., S. P.*	1985	102
Carlshoff Island	*Tuamotu Arch.*	81	111
Carmen I. and Vicinity	*Lower California*	850	52
Carnley Harbor	*South Pacific*	2003	97
Carola B., Hermit Islands	*Eastern Arch.*	2967	92
Caroline Islands	*North Pacific*	1754	100
Caroline Group, Islands in	*North Pacific*	1258	100
Caroline Islands, Islands and Reefs in	*North Pacific*	1756	100
Caroline Island	*South Pacific*	928	110
Carreras Bay	*Chile*	1551	39
Carreto, Port of	*Panama, N. Cst.*	984	22
Carriacon to Bequia	*West Indies*	1640	32
Carrizal Bajo, Port	*Chile*	1253	45
Carrizal, Ensenada	*Mexico, W. Cst.*	915	51
Carrizal, Herradura de	*Chile*	1253	45
Carrol Cove	*Labrador*	2064	5
Cartagena Harbor	*Colombia, N. Cst.*	978	22
Cartagena to Adra	*Spain*	3930	124
Cartagena to C. San Antonio	*Spain*	3931	124

Particular Locality.	Country, Ocean, or General Locality.	Chart No.	Page.
Carter Bay	*British Columbia*	1762	57
Cartwright Harbor	*Labrador*	809	5
Carupano Bay	*Venezuela*	1692	23
Casa Blanca	*Africa, W. Cst.*	2239	134
Cascumpeque Harbor	*Prince Edward I.*	2694	15
Cashes Ledge	*North Atlantic*	941	14, 16, 17
Casilda, Port	*Cuba*	2783	26
Casma Bay	*Peru*	1190	47
Castelhanos Bay	*Brazil*	490	35
Castillo Anchorage	*Uruguay*	1191	36
Castries, Port	*West Indies*	1165	31
Castries Bay	*Siberia*	1944	59
Castro Inlet	*Chile*	1735	44
Castro, Port	*Turkey in Asia*	4189	128
Cat Arms	*Newfoundland*	2362	10
Cat Cay, South	*Bahamas*	1854	18
Cat Island	*Bahamas*	944	17, 18, 19
Catalina Harbor	*Newfoundland*	580	11
Catalina Harbor, Old Providence I.	*Caribbean Sea*	1371	20
Catalina Island Anch	*Haiti*	2251	29
Catalinita Bay	*Haiti*	2106	29
Cato Island Rf. and Bank	*South Pacific*	2002	95
Cattaro, Gulf of, Corfu	*Adriatic*	3952	126, 127
Cattaro to Curzola	*Austria*	3959	126
Cavaliere Island and Port	*Turkey in Asia*	3970	129
Cavallo, Cape, to Civita Vecchia	*Italy*	3939	125
Cavallo, Cape, to San Remo	*Italy*	3938	124
Cawee Islands	*St. Lawrence R.*	2722	6
Cay Arenas	*Gulf of Mexico*	1233	20
Cay Confites Anchorage	*Cuba*	270	24, 26
Cay Frances Anchorage	*Cuba*	270	24, 26
Cayaguaneque, Port	*Cuba*	377*a*	25
Cayemites Bay	*Haiti*	2759	29
Cayenne, Approaches to	*Guiana*	2598	33
Cayetano Bay	*Argentina*	1525	37
Cayman Islands	*Caribbean Sea*	43	87
Cayo Moa, Port	*Cuba*	518*a*	25
Cayo, Port	*Ecuador*	2386	48
Cays SE. of Andros Island	*Bahamas*	2410	18
Ceara Bay	*Brazil*	1163	34
Cebollas, Port	*Cuba*	518*b*	25
Ceibal to Parana	*Parana R.*	2708	36
Celebes	*Eastern Arch.*	.....	88
Celebes, Anch. in N. Part	*Eastern Arch.*	3062	88
Celebes, Anch. on S. and W. Csts.	*Eastern Arch.*	3064	88
Celebes, Anch. in E. Part	*Eastern Arch.*	3071	89
Celebes, Anch. on E. Coast	*Eastern Arch.*	3073	89
Celebes, Anch. in S. Part	*Eastern Arch.*	3068	89
Celebes, Anch. S. Coast	*Eastern Arch.*	3067	88
Celebes and Mindanao, Anch. between	*Eastern Arch.*	3061	87
Celebes and New Guinea, Anch. between	*Eastern Arch.*	3025	90
Celebes and New Guinea, Islands between	*Eastern Arch.*	.....	90
Celebes Island, North Part	*Eastern Arch.*	3056	87
Celebes, Sea Eastern Part	*Philippine Is.*	1727	87
Central America, East Coast		.....	20
West Coast		.....	49
Central American Waters, Pilot Chart		3500	4, 84
Cephalonia Island	*Greece*	3961	127
Ceram Island, Anch. in	*Eastern Arch.*	3025, 3056, 3077	90, 87, 90
Cerro Azul Bay	*Peru*	1757	47
Cerros Island	*Lower California*	1192	53
Cerros I. to Abreojos Pt.	*Lower California*	1310	53
Cerros I. to San Quentin	*Lower California*	1193	53
Cestos Bay to Junk River	*Africa, W. Cst.*	5292	135
Cestos Bay	*Africa, W. Cst.*	5297	135
Cestos Bay to Sinu Bay	*Africa, W. Cst.*	5293	135
Cette, Port of	*France*	3935	124
Cette to C. St. Sebastian	*France*	3934	124
Cette to Marseille	*France*	3935	124
Ceuta Anchorages	*Morocco*	285	123, 134
Ceuta to Cape Spartel	*Morocco*	285	123, 124
Ceylon	*Bay of Bengal*	1591	143
Ceylon, South Coast of	*Bay of Bengal*	2459	144
Cezimbra Bay	*Spain*	4322	121
Chabrol Harbor	*Caroline Is.*	1274	101
Chabrol Island	*Loyalty Is.*	2876	104
Chacabuco Bay	*Chile*	11	42
Chacabuco, Port	*Chile*	1567	44
Chacahua Bay	*Mexico, W. Cst.*	935	51
Chagos Arch. to Madagascar	*Indian Ocean*	3850	139
Chaho Bay	*Chosen*	2107	72
Chaki Chaki Bay	*Africa, E. Cst.*	2504	140
Chalang Bay	*Sumatra*	3104	84
Chaleur Bay	*Canada*	1067, 1217	14, 15
Challum Bay Anchorage	*China*	2585	77
Chama Bay	*Africa, W. Cst.*	2313	136
Chame Bay	*Panama, W. Cst.*	1790	49
Chamela Bay	*Mexico, W. Cst.*	938	51
Chamela B. to Maldonado	*Mexico, W. Cst.*	933	51
Chamisso Harbor	*Caroline Is.*	1756	100
Champerico	*Guatemala, W. Cst.*	873	50
Champlain to Point du Lac	*Canada*	1357	6
Champlain to Ste. Emelie	*Canada*	1358	6
Chanabaya Road	*Chile*	1146	46
Chanaral, Port	*Chile*	1253	45
Chanaral de las Animas	*Chile*	1253	45
Chancay Bay	*Peru*	1172	47
Chandaburi R. and Apprs.	*Siam*	3137	80
Chandarli Harbor	*Turkey in Asia*	3922	127
Chang R.	*China*	3184	75
Change Island Tickles	*Newfoundland*	579	11
Changsha	*China*	3187	75
Changshan I. to Canton	*China*	2531	78
Changshan I. to Second Bar Pagoda	*China*	2530	78
Changteh to Chienchichu	*China*	3187	75
Changtu Hbr.	*China*	3216	76
Chanjindon Anch	*Chosen*	3248	72
Channel Islands	*France*	4325	116
Channels, Inner	*Vancouver I.*	1440	53
Chantry I. to Cove I.	*Lake Huron*	2674	8
Chantry I. to Goderich	*Lake Huron*	2673	8
Chaoan Bay	*China*	2585	77
Chapalulu Strait	*Eastern Arch.*	3025	90
Chapel I. to Harbor Breton	*Newfoundland*	2498	12
Chapel Roads and Cove	*Aleutian Is.*	2144	58
Charapoana Entr., New Georgia	*Solomon Is.*	2909	93

Particular Locality.	Country, Ocean, or General Locality.	Chart No.	Page.
Charcas Shl. to Manati R.	*Cuba*	2782	26
Charles Island	*Galapagos Is.*	1801	48
Charlotte Island	*Gilbert Is.*	123	105
Charlottetown Harbor	*Prince Edward I.*	1068	15
Charrua, Port	*Chile*	926	42
Chart of the World		923	2
Chatham Island	*Galapagos Is.*	1801	48
Chatham Islands	*South Pacific*	2029	97
Chattanooga Bay	*Philippine Is.*	2573	81
Chauques Islands	*Chile*	2084	44
Chaussee de Sein to Anse de Benodet	*France, W. Cst.*	4369	121
Chebek, Port	*Tripoli*	3927	130
Chedabucto Bay	*Nova Scotia*	1236 2126	16 16
Chefoo Harbor	*China*	2158	74
Chefoo Landing	*China*	2307	74
Chefoo to Wei Hai Wei	*China*	2307	74
Chelindreh, Port	*Turkey in Asia*	3970	129
Chemainus Bay	*British Columbia*	2564	54
Chempi Bay, Sumbawa I.	*Eastern Arch.*	3016	86
Chemulpo Anchorage, Approaches to	*Chosen*	1383	73
Chemulpo Anchorage	*Chosen*	2449	73
Chen kuang tu, Taiping Canal	*China*	3187	75
Chenglin Reach	*Yangtze Kiang*	3193	75
Chepo River, Mouth of	*Panama, W. Cst.*	1789	49
Cherbourg, Port of	*France*	4344	116
Cheribon Road	*Java*	3008	85
Cherry Island	*South Pacific*	1984	102
Chesterfield Group	*South Pacific*	2002	95
Chiquas Channel	*Chile*	2052	44
Chi Ho Entr.	*China*	3229	73
Chi Lauteureum Bay	*Java*	3014	85
Chica Bay	*Peru*	1145	47
Chica Cove	*Chile*	1566	46
Chichi Jima Retto	*Ogasawara Is.*	1902	99
Chichirivichi, Port	*Caribbean Sea*	1481	23
Chico, Port	*Chile*	1554	43
Chienchichu to Changteh	*China*	3187	75
Chilachap Inlet	*Java*	3014	85
Chilca, Port	*Peru*	1157	47
Chile		.....	42
Chimba Bay	*Chile*	1253	45
Chimbote, Port	*Peru*	1162	47
Chimmo Bay	*China*	2519	76
Chimuo Wan and Apprs.	*Japan*	2500	71
China		.....	73
China Sea		.....	77
China Sea	*Asia*	3130	74
China Sea, Currents in		529	3
China Sea, Northern Portion		798 796	71 77 81 77
China Sea, Southern Portion		799 797	81 82 79 82
China Strait and Approaches	*New Guinea*	2953	92
Chinchorro Anchorage	*Caribbean Sea*	1072	20
Chinchorro Bank	*Caribbean Sea*	1072	20
Chinchorro Bank to Serrana Bank	*Caribbean Sea*	394	20
Chinhai to Ningpo	*China*	3214	76
Chinkiang Island	*Yangtze Kiang*	3190	74
Chinrana Bay	*Celebes*	3054	88
Chinwangtao Road	*China*	2493	73
Chioggia, Port	*Italy*	4068	126
Chipana Bay	*Chile*	1253	45
Chipequa Bay	*Mexico, W. Cst.*	876	51
Chipequa Pt. to Ventosa B.	*Mexico, W. Cst.*	876	51
Chiri Chiri Bay	*Colombia, W. Cst.*	1407	49
Chirihoi To	*Japan*	2184	61
Chiriqui Lagoon	*Panama, N. Cst.*	1384	21
Chirivico Harbor	*Cuba*	1881	25
Chirivico Hbr. to C. Cruz	*Cuba*	2612	25
Chirivico Hbr. to Guantanamo B.	*Cuba*	2611	25
Chiriye Hakuchi	*Siberia*	1960	60
Chiseppo	*Chosen*	3247	72
Chishima Retto	*Japan*	3234	61
Chita Bay	*Japan*	1637	64
Chitando Inlet	*Java*	3008	85
Chittagong to Karnaphuli R.	*India*	3702	144
Choiseul Bay	*Solomon Is.*	2901	93
Choiseul Sound	*Falkland Is.*	433	38
Choiseul and Ysabel Is., Anch. between	*Solomon Is.*	2910	93
Chombol, Strait of	*Malay Peninsula*	3746	83 145
Chonjin Bay	*Chosen*	3248	72
Chonos Archipelago	*Chile*	1556 1616 1567	43 43 44
Chorillos Bay	*Peru*	784	47
Choros Bay	*Chile*	2075	44
Choros, Port	*Chile*	1554	43
Choppeki Point to Yalu River	*Chosen*	3236	73
Chosan Bay	*Chosen*	3258	72
Choseu (Korea	*Asia, E. Cst.*	.....	61 71
Chosen (Korea)	*Asia, E. Cst.*	3233	63 72
Chosen (Korea), Coast of	*Asia, E. Cst.*	1302 1303 1304 3320	66 68 72 73 72 74 61 71
Chouchou Bay	*Haiti*	953	28
Christchurch Bay	*England*	4512	116
Christchurch to Owers	*England*	4496	116
Christchurch to Portland	*England*	4497	116
Christiania Fiord, Head of	*Norway*	4967	113
Christiania to Jaeloen	*Norway*	4965	113
Christianso	*Baltic Sea*	4845	114
Christiansted Harbor	*West Indies*	2090	30
Christiansted Harbor, Appr. to	*West Indies*	1058	30
Christie Passage	*Vancouver I.*	1442	55
Christmas Harbor	*Indian Ocean*	602	139
Christmas Island	*North Pacific*	1839	110
Christmas I. to Enderbury I.	*Pacific Ocean*	2020	109
Chuanchow Harbor	*China*	2519	76
Chu Kiang to Samshui	*China*	3171	78
Chu Tao to Litao Bay	*China*	3226	74
Chue Tow Anchorage	*China*	3166	78
Chukupen Bay	*Chosen*	3241	72
Chukupen B. to Fusan Hbr.	*Chosen*	3241	72
Chukupen Bay to Saishu To	*Chosen*	1302	66 68 72

Particular Locality.	Country, Ocean, or General Locality.	Chart No.	Page.
Chukupen B. to Suon Kutchi	*Chosen*	3319	72
Chukusan Bay	*Chosen*	3241	72
Chumorijin Road	*Chosen*	3319	72
Chungchin Bay	*Chosen*	3248	72
Chungkiang to Ichang	*Yangtze Kiang*	3280 to 3295	75
Chunkiang to Kweichowfu	*Yangtze Kiang*	3189	75
Chungking to Paoning	*China*	3296	75
Chunlan Harbor, Hainan I.	*China*	3166	78
Chupel Road	*Eastern Arch.*	3012	85
Churruca, Port	*Magellan Strait*	269	40
Chusan Arch	*China*	3181	74
Chusan, Arch., S. Porton	*China*	3212	76
Cienfuegos Bay	*Cuba*	2098	26
Cienfuegos Bay, Entrance to	*Cuba*	2097	26
Cienfuegos Harbor	*Cuba*	2099	26
Cienfuegos Bay to Tunas de Zaza	*China*	2616	26
Cinq Cerf Bay to Wreck I.	*Newfoundland*	2420	13
Cismuyo Bay	*Honduras, W. Cst.*	973	50
Cispata, Port	*Colombia, N. Cst.*	986	22
Civita Vecchia to Cape Cavallo	*Italy*	3939	125
Civita Vecchia to Naples	*Italy*	3943	125
Clapperton Channel	*Lake Huron*	1464	9
Clara Bay	*Chile*	1570	109
Clarence Bay	*Africa, W. Cst.*	2332	137
Clarence Bay	*S. Atlantic*	538	138
Clarence Harbor	*Bahamas*	1615	19
Clarence Island, Duke of	*South Pacific*	126	108
Clarence Island	*Magellan Strait*	452*e*	39
Clarion Island	*North Pacific*	1688	51
Clayoquot Sound	*British Columbia*	1597	56
Clermont Tonnere Island	*Tuamotu Arch.*	78	111
Cliff Bay	*New Hebrides*	2895	103
Clifford Islands	*Chosen*	1303	73
Clifford Is. to Daikokuzan Gp.	*Chosen*	3238	73
Clipperton Island	*North Pacific*	1680	50
Club Harbor	*Georgian Bay, Can.*	1460	8
Coachman Harbor	*Newfoundland*	2396	10
Coast Castle, Cape	*Africa, W. Cst.*	2313	136
Coast Castle, Cape, to Grand Bassam	*Africa, W. Cst.*	2348	136
Coast Castle, Cape, to Cape St. Paul	*Africa, W. Cst.*	2349	136
Coatzacoalcos Harbor	*Mexico, E. Cst.*	2478	19
Coatzacoalcos River	*Mexico, E. Cst.*	1048	19
Cobija Bay	*Chile*	1181	46
Cobre Cove, El	*Chile*	1253	45
Cocagne Harbor	*New Brunswick*	2692	15
Cocalita Point to Morro Puercos	*Panama, W. Cst.*	1019	49
Coche Island Anchorage	*Venezuela*	1062	23
Cochin to Calimere Point	*Bay of Bengal*	1591	143
Cochin to Bombay	*Arabian Sea*	1590	143
Cochinos Bay	*Cuba*	2470	26
Cochrane Anchorage	*Bahamas*	1611	18
Cockatoo Anch., Ysabel I.	*Solomon Is.*	2897	95
Cockburn Channel	*Magellan Strait*	2323	39
Cockburn Harbor	*Bahamas*	1050	19
Cockburn, Port	*Africa, E. Cst.*	2504	140
Cockburn Sound, Appr. to	*Australia*	1907	96
Cockburn Sound, N. Channel	*Australia*	1907	96
Cockburn Sound, S. Channel	*Australia*	1907	96
Cockle Cove	*Chile*	146	42
Cocos Island	*North Pacific*	1685	49
Cocos Islands	*Indian Ocean*	3109	145
Codroy Road	*Newfoundland*	594	13
Coffin Group	*Ogasawara Is.*	1902	99
Coghlan Anchorage	*British Columbia*	1763	57
Coiba Island	*Panama. W. Cst.*	1041	49
Coisco Bay	*Peru*	2164	47
Colborne, Port	*Lake Erie*	2214	7
Colcura Anchorage	*Chile*	1209	45
Coldita Island	*Chile*	2052	44
Coleridge Bay, Malaita I.	*Solomon Is.*	2903	94
Colinet Harbor and Adjacent Anchs.	*Newfoundland*	2277	12
Coliumo Bay	*Chile*	1447	45
Collingwood Harbor and Approaches	*Georgian Bay, Can.*	1461	8
Colnett Bay	*Lower California*	1045	53
Colombia, North Coast		.....	22
West Coast		.....	49
Colombo Harbor	*Ceylon*	2437	144
Colombo Harbor, Approach to	*Ceylon*	2549	144
Colombo to Galle	*Ceylon*	2525	144
Colon to Nombre de Dios	*Panama, N. Cst.*	5258	22
Colonia Road	*Uruguay*	503	36
Colonne, Cape, Anch.	*Italy*	3951	125
Colorado Cove	*Chile*	1566	46
Colorado River, Mouth of	*G. of California*	800	52
Coloso Cove	*Chile*	1566	46
Columbia Bay	*Colombia, N. Cst.*	1405	22
Columbine Cove	*Chile*	446*a*	42
Comau Inlet	*Chile*	2245	44
Comino Channels	*Mediterranean*	2438	125
Commemoration Bay	*Chosen*	2172	72
Comodoro Rivadavia	*Argentina*	3912	37
Comox	*Vancouver I.*	1976	54
Comoxatiba Pt. to Ilhéos Anch.	*Brazil*	1671	35
Comoxatiba Pt. to Rio Doce	*Brazil*	1672	35
Componi R., Entr. to	*Africa, W. Cst.*	2266	135
Compton Reach to Hankow	*China*	3186	75
Compton Reach to Ichang	*China*	3187	75
Comptroller Bay	*Marquesas Is.*	1805	110
Concepcion Bay	*Chile*	1630	45
Concepcion B. to Brava Pt.	*Panama, N. Cst.*	5260	22
Concepcion B. to Sau Blas Pt.	*Panama, N. Cst.*	2771	22
Concepcion Channel	*Chile*	446*a*	42
		1639	42
Concepcion Channel, Anch. in	*Chile*	695	42
		10	42
Concepcion del Uruguay to Concordia	*Uruguay R.*	2706	36
Concepcion del Uruguay to Juncal I.	*Uruguay R.*	2705	36
Concepcion to Lat. 21° 40′ S.	*Paraguay R.*	2715	36
Concepcion to Paraguaymi R.	*Paraguay R.*	2714	36
Concepcion Bay	*Lower California*	849	52
Concepcion Bay	*Newfoundland*	1102	11
Conchali Bay	*Chile*	1578	46
Concon Cove	*Chile*	1232	46
Concordia to Concepcion del Uruguay	*Uruguay R.*	2706	36
Condesa Bay	*Magellan Strait*	264	40
Condor Channel	*Chile*	2244	40
Condor Cove	*Chile*	1448	44
Condor, Port	*Chile*	2244	40
Conducia Bay	*Africa, E. Cst.*	2479	140
Conejo Bay	*Mexico, W. Cst.*	876	51
Confites Cay Anchorage	*Cuba*	270	
Conflueucia to Esquina	*Argentina*	2710	24
			26
Connoire Bay	*Newfoundland*	2420	13
Connor Cove	*Chile*	447*a*	43
Constance Cove	*British Columbia*	1775	53
Constellations of Northern Hemisphere		2100	4
Constellatious of Southern Hemisphere		2101	4

Particular Locality.	Country, Ocean, or General Locality.	Chart No.	Page.
Constitucion Harbor	*Chile*	1253	45
Contreras, Port	*Chile*	2051	43
Conway Bay, Galapagos Is	*North and South Pacific*	1801	48
Conway Reef	*New Hebrides*	1996	103
Cook Bay, Easter I	*South Pacific*	1119	112
Cook, Cape, to Str. of Juan de Fuca	*B. C.*	5362	56
Cook Harbor	*Newfoundland*	2108	9, 14
Cook Island	*Gilbert Is.*	123	105
Cook Islands, Anch. in	*South Pacific*	2000	112
Cope Anchorage	*Spain*	3915	123, 131
Copenhagen Rd. and Hbr	*Denmark*	4918	113
Copiapó, Port	*Chile*	1259	45
Coppename River, Entrance to	*Guiana*	1513	33
Coppermine Pt. to C. Gargantua	*Lake Superior*	2678	9
Coquille Harbor	*Caroline Is.*	1756	100
Coquille Island	*Caroline Is.*	1756	100
Coquimbo Bay	*Chile*	1326	46
Coral Bay	*West Indies*	2086	30
Coralie Cove	*Tierra del Fuego*	1579	41
Coral Sea, Reef Anch. in	*South Pacific*	2002	95
Coral Sea and Great Barrier Reefs (Northern Sheet)	*South Pacific*	2942	91, 95
Coral Sea and Great Barrier Reefs (Southern Sheet),	*South Pacific*	2941	95
Corcovado Gulf	*Chile*	1315	43
Cordes Bay	*Magellan Strait*	452*e*	39
Corentyn River, Entrance to	*Guiana*	1513	33
Corfu, Channels of	*Greece*	3960	127
Corfu to Gulf of Cattaro	*Mediterranean*	3952	126, 127
Corinth, Gulf of	*Greece*	3963	128
Corinth, Isthmus of, to Athens	*Greece*	4117	128
Corinth Roads	*Greece*	3963	128
Corinto Harbor	*Nicaragua, W. Cst.*	2604	50
Corisco Bay	*Africa, W. Cst.*	2482	137
Cork, Port of	*Ireland*	4734, 4733	119, 119
Cork to Valentia	*Ireland*	4716	119
Corn Islands	*Caribbean Sea*	1517	21
Cornwall to McKies Pt	*St. Lawrence R.*	1350	6
Cornwallis Island	*North Pacific*	3	101
Cornwallis I. and Reef	*North Pacific*	1571	109
Cornwallis, Port, Andaman Is	*Indian Ocean*	3729	144
Coronel Anchorage and Approaches	*Chile*	1209	45
Coronel Bay	*Chile*	1209	45
Corral Bay and Port	*Chile*	1564	45
Corregidor Island, Luzon	*Philippine Is.*	2573	81
Corrientes Bay, Anchs. in	*Cuba*	2057	26
Corrientes to Villa Franca	*Paraguay R.*	2711	36
Corsarios Bay	*Venezuela*	989	23
Corsini Entrance	*Italy*	3954	126
Cortes Island	*British Columbia*	1394	54
Cortes Island to Burrard Inlet	*British Columbia*	1455	54
Cortes Ojea Channel	*Chile*	1570	43
Cortes, Port	*Honduras, N. Cst.*	1572	21
Corvo Island	*Azores*	1373	122
Cosmoledo Group	*Indian Ocean*	3861	139
Costa Rica, E. Coast	*Central America*	.....	21
Costa Rica, W. Coast	*Central America*	.....	50
Cotrone, Port and Anch	*Italy*	3951	125
Coughlan Hbr., Guadalcanal I	*Solomon Is.*	2904	94
Country Harbor	*Nova Scotia*	1116	16
Courbet, Port, Appr. to	*French Indo-China*	3162	79
Courland Bay	*West Indies*	355	32
Courtown Cays	*Caribbean Sea*	2077	20
Couteau Bay	*Newfoundland*	2420	13
Cove I. to Chantry I	*Lake Huron*	2674	8
Cove I. to Great Duck I	*Lake Huron*	2675	8
Cow Cove	*Newfoundland*	1091	14
Cow Head Harbor	*Newfoundland*	1091, 2415	14, 13
Coxen Hole, Roatan I	*Caribbean Sea*	999	21
Cox's Bazar	*India*	3703	144
Cozumel Island	*Carribbean Sea*	1380	20
Crab Pt. and Black Head, Anchs. between	*China*	2517	77
Craeker Anch	*Argentina*	3914	37
Craig Cove	*New Hebrides*	2879	103
Crapaud Road	*Prince Edward I.*	1095	15
Crawl Cay Channel	*Panama, N. Cst.*	2540	22
Crémaillère Harbor	*Newfoundland*	1860	9
Crete and Malea, Chan, between	*Greece*	3965	127
Crete, Island of Western Portion	*Greece*	4102	128
Crete, Island of Eastern Portion	*Greece*	4103	128
Crib Island	*British Columbia*	1393	65
Cripples Channel	*Magellan Strait*	1634	40
Croc Harbor	*Newfoundland*	562	10, 11
Crocus Bay	*West Indies*	371*a*	30
Crooked Harbor	*China*	2336	77
Crooked Island Anchorage	*Bahamas*	957	19
Crooked Reach	*Magellan Strait*	264, 1562, 2453	40, 40, 40
Crossover Island	*Chile*	570	43
Crossover Island to Gorgon Reef	*Chile*	570	43
Cruz, Cape, to Chirivico Hbr	*Cuba*	2612	25
Cruz, Cape, to Manzanillo	*Cuba*	2143	76
Cruz Grande Cove	*Chile*	2075	44
Cuba, Island of	*West Indies*	2145	24
Cuericueri, Port	*Chile*	2051	43
Cueva, Port	*Cuba*	377*a*	25
Cuio Bay	*Africa, W. Cst.*	2316	138
Cul-de-Sac Bay, Grand	*West Indies*	1166	31
Cul-de-Sac Marin	*West Indies*	1021	31
Culebra, Port	*Costa Rica, W. Cst.*	1030	50
Culebras Cove	*Peru*	1544	47
Cullen Harbor	*British Columbia*	1393	55
Cumana Anchorage	*Venezuela*	990	23
Cumberland Basin	*Nova Scotia*	2693	17
Cumberland Bay	*South Pacific*	1267	47
Cumberland Bay	*South Atlantic*	2633	38
Cupica Bay	*Colombia, W. Cst.*	814	49
Curacao Island	*Carribean Sea*	1049, 1245	23, 23
Curacao Island, Little	*Carribean Sea*	2154	23
Curanipe Road	*Chile*	1421	45
Curé Island	*North Pacific*	4	109
Current Island to Bird Cove	*Newfoundland*	606	14
Current, Little, to Mississauga Str	*Lake Huron*	1472	9
Curtis Island	*South Pacific*	2001	97
Curzola to Cattaro	*Austria*	3959	126
Cutch Factory Anch	*Borneo*	2798	81
Cutwell Harbor	*Newfoundland*	1101	10
Cuxhaven Road	*Germany*	4908	115
Cypress Harbor	*British Columbia*	1397	55
Cyprus	*Turkey in Asia*	3971	129

Particular Locality.	Country, Ocean, or General Locality.	Chart No.	Page.
D.			
Dabai	*Persian Gulf*	3650	142
Daedalus Reef	*Red Sea*	2813	142
Dago Bay, Sangi I.	*Eastern Arch.*	3061	87
Dahab	*Red Sea*	3620	142
Daikokuzan Grp. to Kakureppi Is.	*Chosen*	3238	73
Daikokuzan Gunto to Tonai Kai	*Chosen*	3239	72
Daiquiri Bay	*Cuba*	1816	25
Dairen Wan	*Chosen*	2522	73
Daisei Group	*Chosen*	3237	73
Daito Jima	*Japan*	5349	70
Dakar Harbor	*Africa, W. Cst.*	2250	134
Dalcahue Channel	*Chile*	1678	44
Dalolo Anchorage, Ombai I.	*Eastern Arch.*	3020	86
Dalrymple Bay	*Madagascar*	607	139
Dame Marie Bay	*Haiti*	2661	29
Damietta Mouth	*Egypt*	3976	129
Damietta to El Arish	*Egypt*	3975	129
Damma I., Anch. in	*Eastern Arch.*	3023 3025	87 90
Danae B., Guadalcanal I.	*Solomon Is.*	2919	94
Danger Islands	*South Pacific*	1980	110
Dardanelles, W. Entr. to C. Nagara	*Turkey*	4162	128
Dardanelles to Thasos Island	*Turkey*	3968	128
Dar el Beida	*Africa, W. Cst.*	2239	134
Darien, Gulf of	*Colombia, N. Cst.*	1405	22
Darien, G. of, to Cape Gracias á Dios,	*Central America, E. Cst.*	945	20
Darien, G. of, to Puerto Cabello	*South America, N. Cst.*	964	22
Darien Harbor	*Panama, W. Cst.*	1410	49
Darlington, Port, to Presqu'ile	*Lake Ontario*	2765	7
Darlington, Port, to Toronto	*Lake Ontario*	2767	7
Dartmouth, Appr. to	*England*	4499	117
Darvel Bay	*Borneo*	2116	81
Darwin Sound	*Tierra del Fuego*	1579	41
Datu Pt. to Bayung Pt.	*Borneo*	3035	82
Datta River, Entrance to	*Siberia*	2066	59
Dauphin, Fort	*Madagascar*	615	139
Dawera I., Plan in	*Eastern Arch*	3023	87
Dawes Pt. to Bradley Hd	*Australia*	2428	96
Dawhaida Group	*Tuamotu Arch.*	79	111
Dawson Island	*Magellan Str.*	452*e*	39
Dawson Island	*Marshall Is.*	2031	101
De Cuya Cove	*Chile*	1566	46
De Gata, Cape	*Spain*	3915	123 131
De Peyster Island	*Ellice Is.*	127	105
Deboyne Island	*Louisiade Arch.*	2956	95
Dedeagatch Road	*Bulgaria*	3922	127
Deep Bay	*Nansei Is.*	2338	70
Deep Bay, Malaita I.	*Solomon Is*	2899	95
Deep Harbor	*Russia*	4845	114
Deer Harbor	*Newfoundland*	583	11
Delagoa Bay	*Africa, E. Cst.*	2543	140
De la Roche Anch., Mare I.	*Loyalty Is.*	2876	104
De la Table Anch.	*New Hebrides*	2880	102
Dellys	*Algeria*	3928	130
Demerara River, Apprs. to	*Guiana*	1155	33
Demerara River, Mouth of	*Guiana*	1168	33
Demta Bay	*New Guinea*	2975	91
Denmark	*Europe, N. Cst.*	.....	113
Dent Haven	*Borneo*	3052	81
D'Entrecasteaux Is.	*New Guinea*	2961	91
Deogarh Harbor	*India*	3675	143
Departure Bay	*Vancouver I.*	1278	47
Depot Anchorage	*South Pacific*	2003	97
Derna	*Libia*	3979	130
Derna to Bengasi	*Libia*	3979	130
Derna to Ras Bulau	*Libia*	3978	130
Derwent River	*Tasmania*	3583	96
Deseado, Port	*Argentina*	3909	37
Deseronto to Kingston	*Lake Ontario*	1837	7
Deseronto to Murray Canal	*Lake Ontario*	1838	7
Desirade Island	*West Indies*	363	31
Desire, Port	*Argentina*	3909	37
Desolate Bay	*Tierra del Fuego*	1579	41
Desolation Island	*Magellan Str.*	264	40
Desolation Sound	*British Columbia*	1394 1455	54 54
Despair Bay	*Newfoundland*	2281	12
Desterro Anchorage	*Brazil*	1542	36
Detour Passage to Great Duck I.	*Lake Huron*	2676	8
Deutsche Narrows	*Chile*	1570	43
Devil Bay	*Newfoundland*	1103	12
Dewet Cove	*Chile*	2051	43
Dezertas Islands	*Madeira Is.*	1312	133
Diamond Bay	*South Pacific*	2892	103
Diamond, Port	*Solomon Is.*	2901	93
Dibai	*Persian Gulf*	3650	142
Dickson, Port	*Malakka Str.*	3744	145
Dilhi Hbr., Timor I.	*Eastern Arch.*	3022	87
Dillon Bay	*New Hebrides*	2878	102
Dinawan Anchorage	*Borneo*	2122	82
Dinding Is. and Chan.	*Malay Peninsula*	3738	145
Dinner Island Anch.	*New Guinea*	2953	92
Dinwoodie Bay	*Chile*	1570	43
Dip Point Anchorage	*New Hebrides*	2879	103
Disappointment Group	*Tuamotu Arch.*	78	111
Discovery Bay	*New Guinea*	2950	92
Discovery Passage	*British Columbia*	2091 1759	54 55
Discovery Passage, Anch. in	*British Columbia*	2092	55
Discovery Passage to Race Passage	*British Columbia*	2168	55
Disei Island	*Red Sea*	2815	141
Dislocation Harbor	*Tierra del Fuego*	452*b*	40
Distances, Table of		1262	2
Dives Bay	*New Hebrides*	2878	102
Dix Cove	*Africa, W. Cst.*	2313	136
Dixon Cove	*Chile*	446*a*	42
Dixon Entrance	*British Columbia*	904 2825	56 57
Djigit Bay	*Siberia*	2028	60
Dobo Harbor, Aru Is.	*Eastern Arch.*	3022	87
Dodd Narrows	*British Columbia*	2564	54
Dodinga B., Halmahera I.	*Eastern Arch.*	3075	90
Dodman Pt. to Trevose Head	*England*	4450	117
Dog Island	*Tuamotu Arch.*	79	111
Dogo I., Anchs. on the S. Cst. (Oki Is.)	*Japan*	1968	68
Dokin Bay, Lifu I.	*Loyalty Is.*	2876	104
Dollabarat	*Azores*	1739	122
Dollar Harbor	*Bahamas*	1854	18
Dolphin Cove	*Red Sea*	3622	141
Dominica Island	*West Indies*	1318	31
Dominica Island	*Marquesas Is.*	1599	110
Dominican Republic	*West Indies*	948	18 28
Domisil Bay	*Celebes*	3062	88
Dondo Pt. to Tanjung Lutuno	*Celebes*	3060	88
Donegal Bay	*Ireland*	4787	120

Particular Locality.	Country, Ocean, or General Locality.	Chart No.	Page.
Dongala Road	*Celebes*	3063	88
Dongi Road	*Celebes*	3073	89
Dorei Harbor	*New Guinea*	2975	91
Doris Cove	*Tierra del Fuego*	455*f*	41
Doro Chan. to G. of Saloniki	*Greece*	3966	128
Douarnenez B. & Apprs	*France, W. Cst.*	4366	121
Double B., Malaita I	*Solomon Is.*	2899	95
Double Haven	*China*	2336	77
Douglas Harbor	*Queen Charlotte Is.*	1770	57
Douglass Road	*Bahamas*	1611	18
Douro River	*Portugal*	4322	121
Dover and Calais to Oxfordness and Scheveningen,	*North Sea*	4848	115 119
Dover Bay and Apprs	*Nova Scotia*	2257	16
Dover, Port, to Jeddore Hbr	*Nova Scotia*	2129	16
Dover, Port, to Port Medway	*Nova Scotia*	2130	17
Dover Strait	*English Chan.*	4445	16 19
Dover Strait, S. Apprs	*English Chan.*	4810	116 119
Downs, The	*England*	4480	119
Downpatrick Hd. to Aehill Hd	*Ireland*	4721	120
Downpatrick Hd. to Rathlin O'Birne	*Ireland*	4722	120
Dowsetts Reef	*North Pacific*	132	109
Dragons Mouths	*Eastn Part, W. Indies*	2115	32
Drako, Port	*Greece*	3923	127
Drams Fiord	*Norway*	4965	113
Dreising Bay	*Chile*	1570	43
Drew Harbor	*British Columbia*	1394	54
Drew Harbor	*Magellan Strait*	452*e*	39
Drummonds Island	*Gilbert Is.*	120	105
Dry Docks, Nagasaki Harbor	*Japan*	1270 2421	69 69
Dry Harbor	*Jamaica*	349	27
Duala Harbor	*Africa, W. Cst.*	2490	137
Ducie Island	*Pacific Ocean*	1977	112
Duck Island	*Newfoundland*	661*a*	13
Duck I. to Ship Rock Sh	*Newfoundland*	661*a*	13
Due Roadstead	*Siberia*	1967	60
Duindui Anchorage	*New Hebrides*	2895	103
Duke of Clarence Island	*South Pacific*	126	108
Duke of York Island	*South Pacific*	126	108
Duke of York Group	*Bismarck Arch.*	2971	92
Duke Town Anch	*Africa, W. Cst.*	2293	137
Dulce Gulf	*Costa Rica, W. Cst.*	1037	50
Dulce Gulf	*Guatemala, E. Cst.*	1974	21
Dulce River, Appr. to	*Guatemala, E. Cst.*	1574	21
Dulce River	*Guatemala, E. Cst.*	1973	21
Dulupi Road	*Celebes*	3073	89
Du Moule Port—*See Moule.*			
Dumpil Pt. to Gaya Head	*Borneo*	2441	83
Dunbeath Hbr	*Scotland*	4467	118
Dunbeath Hbr. to Banff	*Scotland*	4467	119
Duncan Bay (Discovery Passage)	*British Columbia*	2092	55
Dungeness to Owers	*England*	4446	116
Dungeness to the Thames	*England*	4445	116 119
Dunkerque Road	*France*	4340	115
Durian, Straits	*Eastern Arch.*	3746	83 145
Duroch, C., to Chukupen B	*Chosen*	3319	72
D'urville I., to C. Foulwind	*New Zealand*	3343	97
Dusky Cove	*British Columbia*	1393	55
Dutch Guiana	*South America, N. Cst.*	968	23 33
Duvira Bay	*New Guinea*	2965	91
Dvina River	*Russia*	4845	114
Dwarg Aueh	*China*	3205	76
Dzeira, Port	*Libia*	3927	130
E.			
East Cape and Nuakata I. Chans. between	*New Guinea*	2954	91
East Cape to Cape Nelson	*New Guinea*	2961	91
East Channel	*Cuba*	2777	26
East Faiu Island	*Caroline Is.*	1756	100
East Harbor, Hermit Is	*Eastern Arch*	2967	92
Easter Island	*South Pacific*	1119	112
Eastern Bosporus	*Siberia*	2071	61
Eastern Bosporus to Trinity B	*Siberia*	3259	61
Eastern Shoals	*Newfoundland Bank*	863	12
Eastern Triangles	*Gulf of Campeche*	1239	20
Eastport	*Maine*	1247	17
Eber Bay	*Bismarck Arch.*	2974	92
Ebon Atoll	*Marshall Is.*	1248	101
Eeu, Port à l'	*Haiti*	953	28
Eeuador	*South America*	.....	48
Eddystone Island	*Solomon Is.*	2904	94
Eddystone to Portland	*England*	4448	116
Eddystone Rocks	*England*	4448	116
Eden Harbor	*Chile*	1638	43
Edgar, Port	*Falkland Is.*	436	38
Edinburgh to St. Abbs Head	*Scotland*	4687	118
Edinburgh Settlement	*S. At. O.*	3902	138
Edwards, Port	*Tierra del Fuego*	2392	41
Edye Passage	*British Columbia*	1764	57
Edye Passage to Portland Inlet	*British Columbia*	2828	57
Eeles Cove	*Red Sea*	3622	141
Efate Island	*New Hebrides*	2893 2894	103 103
Efate Island to Malo I	*South Pacific*	2882	102
Efbe Anchorage, Misool I	*Eastern Arch*	3076	90
Egeuminae Pt. to C. Gaspé	*Gulf of St. Lawrence*	1067	14
Egerman Bay	*Chosen*	2107	72
Egeron Str., Tenimber Is	*Eastern Arch.*	3023	87
Egg Harbor	*Argentina*	1525	37
Egg Island	*Ellice Is.*	1981	105
Egg Island	*St. Lawrence R.*	2722	6
Egg Island to Eleuthera Island	*Bahamas*	1241	18
Egmont, Port	*West Indies*	1316	32
Egmout, Port	*Falkland Is.*	435	38
Egypt	*Africa, N. Cst.*	.....	129
Eimeo	*Society Is.*	2065	112
Ekarma Island	*Japan*	2184	61
Ekor Rd., Halmahera I	*Eastern Arch.*	3075	90
El Araish	*Africa, W. Cst.*	2239	134
El Arish to Damietta	*Egypt*	3975	129
El Arish to Ras en Nakura	*Turkey in Asia*	3974	129
Elato Islands	*Caroline Is*	1756	100
Elbe River	*Germany*	4908 4909	115 115
Elbe River, Entrance to	*Germany*	4861	115
El Cobre Cove	*Chile*	1253	45
Elena Cove	*Chile*	11	72
Elena Bay	*Costa Rica, W. Cst.*	1026	50
Elephant Bay	*Africa, W. Cst.*	2316	138
Eleusis Bay	*Greece*	4117	128
Eleuthera Island to Egg Island	*Bahamas*	1241	18

Particular Locality.	Country, Ocean, or General Locality.	Chart No.	Page.
Elizabeth Island	*South Pacific*	1977	112
Elizabeth I	*Tuamotu Arch.*	2004	111
Elizabeth, Port	*Africa, S. Cst.*	2472	140
Elizabeth Reef	*South Pacific*	2015	97
Elk Bay	*British Columbia*	2092	55
Ella Rocks	*Yangtze Kiang*	3192	75
Ellice Group, Anch. in	*South Pacific*	1981	105
Ellice Group and Island	*South Pacific*	127	105
Ellice Is. to Solomom Is	*South Pacific*	2022	101
Ellice Islands to Union Is	*South Pacific*	1993	105
Elliot Group	*China*	3232	73
Elmina Bay	*Africa, W. Cst.*	2313	136
Elmore Island	*Marshall Is.*	2031	101
El Portillo	*Cuba*	1196	25
El Puerto	*Caribbean Sea*	2154	23
El Rincon Harbor	*Costa Rica, W. Cst.*	1036	50
El Roque, Port	*Caribbean Sea*	2034	23
El Triunfo, Port	*Salvador*	1677	50
El Weg	*Red Sea*	2813	142
Emma Harbor	*Siberia*	909	59
Emmons Bay	*Fiji Is.*	118	106
Encalada Rd., Blanco	*Chile*	1273	46
Encarnacão Anch	*Cape Verde Is.*	2255	134
Ende Road, Flores Is	*Eastern Arch.*	3019	85
Enderbury Island	*Phœnix Is.*	125	108
Enderbury I. to Christmas I	*Pacific Ocean*	2020	109
Enderby Islands	*Caroline Is.*	1260	100
Engaño, Cape, to C. Samana	*Haiti*	2649	28
Engaño, Cape, to Saona I	*Haiti*	2650	29
Engaño, Port	*Tierra del Fuego*	2392	41
England	*North Atlantic*	.....	116
			114
English Channel	*Europe, N. Cst.*	4431	116
		4432	116
		4433	116
		4434	116
English Bay	*Haiti*	2638	29
English Bay	*S. Atlantic*	528	3
English Harbor	*West Indies*	366	30
English Harbor	*North Pacific*	1824	110
English Head to Trinity Hbr	*Newfoundland*	583	11
English Narrows	*Chile*	1638	43
English Reach	*Magellan Strait*	260	39
		452*e*	39
		1562	40
		2453	40
English Road, Maio I	*Cape Verde Is.*	2255	134
English Road, Boavista I	*Cape Verde Is.*	253	133
Eniwetok Atoll	*Marshall Is.*	1749	101
Ensenada Anchorage	*Lower California*	1046	53
Ensenado Bocochibampo	*Mexico, W. Cst.*	640	52
Ensenada Carrizal	*Mexico, W. Cst.*	915	51
Ensenada de Mora	*Cuba*	2138	25
Ensenada Higeras	*Mexico, W. Cst.*	915	51
Ensenada San Francisco	*Mexico, W. Cst.*	640	52
Enterprise Channel	*Vancouver I.*	1440	53
Epi Island	*South Pacific*	2891	103
Epi Island, Anch. in	*South Pacific*	2892	103
Equimina Bay	*Africa, W. Cst.*	2316	138
Ercole, Port	*Italy*	3939	125
Erie, Lake	*N. America*	.....	7
Erikub Islands	*Marshall Is.*	1749	101
Eromanga Island	*New Hebrides*	2878	102
Erronan	*New Hebrides Is.*	1996	103
Ertholms	*Baltic Sea*	4845	114
Esaki Port	*Japan*	1338	68
Esang B., Karakelong I	*Eastern Arch.*	3061	87
Esbjerg Approaches	*Denmark*	4864	115
Esbjerg Harbor	*Denmark*	4911	115
Esbjerg to Hanstholm	*Denmark*	4850	114
Escoces Port	*Panama, N. Cst.*	383	22
Escondido, Port	*Cuba*	2669	25
Escondido, Port	*Mexico, W. Cst.*	874	51
Escullos Bay	*Spain*	3915	123
			131
Eski-Adalia	*Turkey in Asia*	3969	128
Esmeralda Bay	*Venezuela*	2034	23
Esmeralda Cove	*Chile*	1563	46
Esmeraldas River	*Ecuador*	1153	48
Espanola Island	*Galapagos Is.*	1801	48
Esperanza Inlet	*Vancouver I.*	1430	56
Espichel C. to Burling I	*Portugal*	4400	121
Espiegle Anchorage	*Gilbert Is.*	1507	105
Espiegle Bay	*Africa, W. Cst.*	2316	138
Espiegle Bay	*New Hebrides*	2878	102
Espiritu Santo Bay	*Brazil*	1429	35
Espiritu Santo Bay (Yucatan)	*Mexico, E. Cst.*	1380	20
Espiritu Santo I	*New Hebrides*	2883	102
Esplee I. Anch., Bu Is	*Eastern Arch.*	3076	90
Esquimalt Harbor	*Vancouver I.*	5363	53
Esquina to Confluencia	*Argentina*	2710	36
Essequibo River, Apprs. to	*Guiana*	1155	33
Essequibo River, Mouth of	*Guiana*	1168	33
Estanques Bay	*Ecuador*	1087	22
Estero de Agiabampo, Entrance to	*Lower California*	2181	52
Estero Ultimo	*Chile*	1570	43
Estrecho, Port	*Tierra del Fuego*	2392	41
Eten Anch	*Caroline Is.*	1752	100
Eten Head Anchorage	*Peru*	1153	48
Etoile Anchorage	*Gulf of Tajura*	3636	141
Eua Island	*Tonga Is.*	2010	107
Eujenia, Port	*Tierra del Fuego*	2207	41
Europa Point to Cape Trafalgar	*Spain*	285	123
			134
Evans Bay	*New Zealand*	3378	96
Ewab Islands	*Eastern Arch.*	3026	86
Ewaf Is., Hbr. in	*Eastern Arch.*	3022	87
Exmouth Promontory	*Chile*	451*a*	42
Exmouth to Bigbury B	*England*	4499	117
Expedition Bay	*Siberia*	3261	61
Exploits, Bay of	*Newfoundland*	2377	11
		2378	11
		2379	11
		2391	11
		2592	41
Exuma Island, Great	*Bahamas*	944	17
			18
			19
Exuma Island, Harbors of Great	*Bahamas*	340	18
Exuma Sound, Wide Opening	*Bahamas*	1226	18
Exuma to New Providence	*Bahamas*	26*b*	18
Exuma to Old Bahama Chan	*Bahamas*	26*d*	18
Eyemouth	*England*	4470	118
F.			
Faaborg Harbor	*Denmark*	4866	114
Faaroa Bay	*Society Is.*	1987	112
Fagaitua Bay	*Samoa Is.*	93	107
Fagalii	*Samoa Is.*	97	107
Faifo River, Entr. to	*French Indo-China*	3156	79

Particular Locality.	Country, Ocean, or General Locality.	Chart No.	Page.
Faja d'Agua	*Cape Verde Is.*	2255	134
Fakahina Island	*Tuamotu Arch.*	2038	111
Fakal River Anchorage, Misool Island	*Eastern Arch.*	3076	90
Fakaofu Island	*Union Is.*	126	108
Fakarava Atoll	*Tuamotu Arch.*	2063	111
Falcon Harbor	*Tonga Is.*	2010	107
Falealili Harbor	*Samoa Is.*	95	108
Faleasau Bay	*Samoa Is.*	92	107
Falifa Harbor	*Samoa Is.*	97	107
Faliki Harbor	*Fiji Is.*	118	106
Falkland Islands	*South Atlantic*	617	37
Falkland Is., Eastn. Sheet	*South Atlantic*	2451	38
Falkland Is., Westn. Sheet	*South Atlantic*	2452	38
Fallos Channel	*Chile*	1570	43
Falmouth, Approaches to	*England*	4529	117
Falmouth Harbor	*England*	4530	117
Falmouth Harbor	*Jamaica*	1288	27
Falmouth Harbor	*West Indies*	366	30
Falsa Bay	*Lower California*	1115	53
False Bay	*Africa, S. Cst.*	2393	138, 139
False Narrows	*British Columbia*	2564	54
False News Bay	*Siberia*	1598	59
False Point Anchorage	*India*	3696	144
Famine, Port	*Magellan Strait*	260	39
Famine Reach	*Magellan Strait*	452*e*	39
Fangaloa Bay	*Samoa Is.*	1136	107
Fanjin Bay	*Chosen*	3249	72
Fanning Island	*North Pacific*	1824	110
Fanny, Port	*Tierra del Fuego*	2392	41
Fano	*Italy*	3954	126
Fanrang B. to Tonkin Gulf	*French Indo-China*	3152	79
Faradifai	*Madagascar*	615	139
Faraulip Island	*Caroline Is.*	1756	100
Fare Harbor	*Society Is.*	1987	112
Farerea Pass	*Society Is.*	1987	112
Farilhoes Islands	*Portugal*	4322	121
Farnhams Island	*North Pacific*	3	101
Faro, The	*Italy*	4035	125
Faro Sound	*Baltic Sea*	4845	114
Farquhar Group	*Indian Ocean*	3861	139
Farta Bay	*Africa, W. Cst.*	2316	138
Father Pt. to Saguenay R.	*St. Lawrence R.*	5340	6
Fatu Channel	*China*	2171	76
Fatu Hiva Island	*Marquesas Is.*	1807	111
Fayal	*Azores*	1736	122
Fayal Island and Channel	*Azores*	1224	122
Fecamp	*France*	4323	116
Fecamp to Boulogne	*France*	4323	116
Fecamp to Cape Levi	*France*	4324	116
Fedala	*Africa, W. Cst.*	2239	134
Fejee Islands—*See Fiji.*			
Fejian Anchorage	*New Hebrides*	2895	103
Feliafupo Rd., Savaii I.	*Samoa Is.*	2921	108
Femme Harbor	*Newfoundland*	1975	12
Fenerive	*Madagascar*	615	139
Fenghwa Branch	*China*	3214	76
Fermeuse Harbor	*Newfoundland*	618	12
Fernando Noronha Island	*South Atlantic*	537	34
Fernando Po	*Africa, W. Cst.*	2332	137
Fernand Vaz R. Entr.	*Africa, W. Cst.*	2314	137
Ferollo Cove and Bay	*Newfoundland*	606	14
Ferrat, Cape, to C. Bougaroni	*Algeria*	3928	130
Ferrat, Cape, to C. Spartel	*Africa, N. Cst.*	3915	123, 131
Ferro	*Canary Is.*	1742	133
Ferro Castle Anchorage	*Spain*	3915	123, 131
Ferrol Bay	*Peru*	1162	47
Ferryland Harbor	*Newfoundland*	618	12
Feurteventura	*Canary Is.*	1740	133
Feys Island	*Caroline Is.*	1756	100
Fichot Channel	*Newfoundland*	1860	9
Field Anchorage	*Magellan Strait*	1634	40
Field Bank	*South Pacific*	1986	105
Figueira, Port	*Portugal*	4322	121
Fiji Islands	*South Pacific*	162, 2850	101, 105
Fiji Is., Eastern Arch., Northern portion	*South Pacific*	2851	106
Fiji Is., Eastern Arch., Southern portion	*South Pacific*	2852	106
Fiji Is., Reef S. of	*South Pacific*	2018	81
Fiji Is. to Samoa Is.	*South Pacific*	2021	105
Fila Harbor	*New Hebrides*	2893	103
Filfola Island	*Mediterranean Sea*	2439	125
Finisterre, C., to C. St. Vincent	*Portugal*	4322	121
Finlayson, Anch. in	*British Columbia*	1762	57
Finsch Harbor	*New Guinea*	2966	93
First Narrows to Broad Reach	*Magellan Str.*	444	39
First Narrows, Eastern Entr.	*Magellan Str.*	443	39
Firth of Clyde, W. Appr.	*Scotland*	4440	117
Firth of Forth	*Scotland*	4687	118
Fishing Banks	*North Atlantic*	980, 981, 941	11, 14, 12, 14, 14, 16, 17
Fishing Ship Harbor	*Labrador*	809	5
Fishtown Bay	*Africa, W. Cst.*	2224	136
Fitton Bay	*Ogasawara Is.*	1902	99
Fitzhugh Sound	*British Columbia*	1767	56
Fitzroy Channel	*Chile*	2322	40
Fitzroy, Port	*Falkland Is.*	436	38
Fiume	*Austria*	4072	126
Flamand Bay	*Haiti*	2639	29
Flamanville, C. to St. Marcouf Is.	*France*	4339	116
Flamborough Hd. to Blakeney	*England*	4472	119
Flamborough Hd. to Hartlepool	*England*	4471	118
Flamenco, Port	*Chile*	1174	46
Flannan Isles to C. Wrath	*Scotland*	4462	118
Flat Rock Pt. to Motion Hd.	*Newfoundland*	2139	12
Fleeming Channel	*Bahamas*	1227	18
Flemish Cap	*Banks of Newfoundland*	1138	11, 14
Flemish Cap to New York	*North America, E. Cst.*	1412	5
Fleur-de-Lis Harbor	*Newfoundland*	2411	10
Fleuriais Bay	*Tierra del Fuego*	1579	41
Flint Island	*South Pacific*	1980	101
Flores Island	*Azores*	1373	122
Flores Island	*Uruguay*	1215	36
Flores Island to Punta del Cerro	*Uruguay*	672	36
Flores I., Plans in	*Eastern Arch.*	3017, 3019	86, 86
Flores Sea, Plans in	*Eastern Arch.*	3024	86
Flores and Lomblem, Strs. between	*Eastern Arch.*	3093	86

Particular Locality.	Country, Ocean, or General Locality.	Chart No.	Page.
Florianopolis Anchorage	*Brazil*	1542	36
Florida Island	*Solomon Is.*	2916	94
Florida Island, Anch. in	*Solomon Is.*	2903	94
		2904	94
		2917	94
		2918	94
Florida Straits	*United States*	944	17
			18
			19
Flotten Harbor	*Chile*	1570	43
Flower Cove	*Newfoundland*	660	14
Flushing	*Netherlands*	4856	115
Fly River	*New Guinea*	2944	92
Fofak (Offak) Hbr., Waigeo I	*Eastern Arch.*	3076	90
Foggia Nova	*Mediterranean Arch.*	3922	127
Foga	*Cape Verde Is.*	253	133
Fogo Harbor	*Newfoundland*	579	11
Fogo Island	*Newfoundland*	1101	10
Foja Anch., Halmahera I	*Eastern Arch.*	3075	90
Fondeadero Remolino	*Tierra del Fuego*	2208	41
Fond la Grange	*Haiti*	1231	28
Fongafale Anchorage	*Ellice Is.*	1802	105
Fonseca, Gulf of	*Honduras, W. Cst.*	973	50
Foochow to Mamoi	*China*	3209	76
Forcados, Port	*Africa, W. Cst.*	2263	136
Forcados R. Entr	*Africa, W. Cst.*	2263	136
Forcados R. to Lagos R	*Africa, W. Cst.*	2351	136
Forcados R. to Opobo R	*Africa, W. Cst.*	2352	136
Ford, Cape, to Buccaneer Arch	*Australia*	3419	96
Foreland Anchorage	*South Pacific*	2892	103
Foreland, North, to the Nore	*England*	4479	119
Foreland, North, to Orfordness	*England*	4444	119
Forikaria River Entr	*Africa, W. Cst.*	2356	135
Formigas	*Azores*	1739	122
Formosa	*Japan*	2463	71
Formosa and Kiushu, Is. between	*Japan*	2194	70
Formosa I. and Str	*Japan*	3176	76
Formosa, Northern Part	*Japan*	2500	71
Formosa to Hongkong	*China*	798	71
			77
			81
Formosa to Manila	*China Sea*	798	71
			77
			81
Formosa to Palawan	*China Sea*	798	71
			77
			81
Formosa Strait to Mouth of the Yangtze Kiang	*China*	1305	71
			74
			75
Formosa, W. Cst. of	*Japan*	3203	71
		3177	76
Fort Dauphin Anch	*Madagascar*	615	139
Fort de France	*West Indies*	1022	31
Fort Head to Kinchow	*Chosen*	3230	73
Forteau Bay	*Labrador*	2684	5
Fortescue Bay	*Magellan Strait*	260	39
		452*e*	39
		445	39
Fort Liberte Bay	*Haiti*	2300	28
		2445	28
Fort Royal Bay	*West Indies*	1022	31
Fort William	*Lake Superior*	2823	9
Fortuna, Port	*Tierra del Fuego*	2392	41
Fortune Bay	*Chile*	1619	42
Fortune Bay, Head of	*Newfoundland*	2279	12
Fortune Harbor	*Newfoundland*	1101	10
Forward Bay	*British Columbia*	2185	55
Forward Bay to Blackfish Sound	*British Columbia*	2185	55
Forward Harbor	*British Columbia*	1416	55
Fotau Mun	*China*	929	77
Fotong Pass	*China*	929	77
Fotuna Island	*South Pacific*	1983	105
Foul Bay	*Red Sea*	2813	142
Foule Pt. Anchorage	*Madagascar*	615	139
Foulwind, Cape, to D'urville I	*New Zealand*	3343	97
Foulwind, Cape, to Waiau R	*New Zealand*	3350	96
Four Crowns	*Tuamotu Arch.*	84	111
Four Islets, Islets Harbor	*Newfoundland*	1860	9
Fourche Harbor	*Newfoundland*	1945	10
Foviung Emua Anchorage	*South Pacific*	1978	105
Fox Bay	*Falkland Is.*	436	38
Fox Bay	*Magellan Strait*	452*e*	39
France, North Coast	*Europe*	.....	116
France, South Coast	*Europe*	.....	124
France, West Coast	*Europe*	.....	120
Frances Cay Anchorage	*Cuba*	270	24
			26
Frances Port	*Chile*	1567	44
Francis Island	*Gilbert Is.*	1507	105
Francisco, Port	*Chile*	2051	43
Franklin Sound	*Tierra del Fuego*	1579	41
Fraser River	*British Columbia*	1768	54
Fratelli Rocks to Cape Bougaroni	*Algeria*	3982	130
Fratelli Rocks to Mahedia	*Tunis*	3981	130
Frederick Reef	*South Pacific*	2002	95
Frederikshavn	*Denmark*	4852	113
Frederiksted Road	*West Indies*	1409	30
Fremantle, Appr. to	*Australia*	1907	96
Fremantle Harbor	*Australia*	3493	96
French Frigate Shoal	*North Pacific*	2	109
French Indo-China	*Asia, E. Cst.*	796	77
		797	79
			82
French Guiana	*South America, N. Cst.*	968	23
			33
French River	*Georgian Bay, Can.*	1460	8
French River to Little Current	*Georgian Bay, Can.*	1470	8
French River to Parry Sound	*Georgian Bay, Can.*	1471	8
Frenchmans Cove	*Newfoundland*	2089	10
Freshwater Bay	*Galapagos Is.*	1801	48
Freshwater B. to C. Blackwood	*New Guinea*	2945	92
Freshwater Bay to Roundhead	*New Guinea*	2946	92
Friedrick Wilhelm Hr	*New Guinea*	2966	93
Friendly Cove	*Vancouver I.*	1432	56
Friesche Zeegat to Jade R	*Germany.*	4859	115
Friesche Zeegat to Terschelling	*Netherlands*	4858	115
Frio, Cape, to Loanda	*Africa, W. Cst.*	2204	137
Frio, Cape, to Luderitz B	*Africa, W. Cst.*	2205	138
Frio, Port of Cape	*Brazil*	487	35
Frontera, Port of	*Mexico, E. Cst.*	2753	19
Froward Reach	*Magellan Str.*	260	39
		452*e*	39
Fuerteventura	*Canary Is.*	1740	133
Fuka Ura	*Japan*	1913	67
Fukaye Hakuchi	*Japan*	2584	70
Fukuoka Wan	*Japan*	2310	70
Fukushima Byochi	*Japan*	2399	62
Fukuura Wan (Oki Is.)	*Japan*	1922	68
Fukuyama Byochi	*Japan*	2399	62

Particular Locality.	Country, Ocean, or General Locality.	Chart No.	Page.
Fukwok I.	*French Indo-China*	3146	80
Funafuti Atoll	*Ellice Is.*	1802	105
Funafuti Island	*Ellice Is.*	127	105
Funakawa Bay	*Japan*	2102	67
Funakoshi Wan	*Japan*	2110	63
Funchal Bay	*Madeira Is.*	1277	133
Fundiun	*Africa, W. Cst.*	2240	135
Fundy, Bay of	*New Brunswick*	609	17
		610	17
Fungasar Harbor	*Samoa Is.*	92	107
Furebetsu Byoehi	*Japan*	2315	61
Furubira Bay	*Japan*	1644	62
			63
Furubira Wan to O Shima	*Japan*	2730	62
Furubira Wan to Aikappu Misaki	*Japan*	2731	63
Fury Harbor	*Magellan Strait*	452*d*	40
Fusan Harbor and Approaches	*Chosen*	2172	72
Fusan Hbr. to Chukupen B.	*Chosen*	3241	72
Fusan Hbr. to Tonai Kai (Port Hamilton)	*Chosen*	3240	72
Fushiki Anchorage	*Japan*	1942	67
Futami Anchorage	*Japan*	1890	67
Futami Ko	*Ogasawara Is.*	1902	99
Futuna	*New Hebrides Is.*	1996	103
Fuyen Bay	*French Indo-China*	2548	79
Fyfe Bay	*New Guinea*	2947	92
G.			
Gaalong B., Hainan I.	*China*	3166	78
Gaateha B. Lifu I.	*Loyalty Is.*	2876	104
Gable I. to Cape San Pio	*Tierra del Fuego*	2207	41
Gable I. to Lapataia Bay	*Tierra del Fuego*	2208	41
Gabon River	*Africa, W. Cst.*	2373	137
Gabriola Pass to Moresby Passage	*British Col.*	2569	54
Gage Inlet	*Chile*	1679	42
Gage Roads	*Australia*	3493	96
Galapagos Islands	*North and South Pacific*	1798	48
Galathea B., Nicobar Is.	*Indian Ocean*	3736	145
Galela Rd., Halmahera I.	*Eastern Arch.*	3075	90
Galet Anchorage	*West Indies*	1082	31
Gallant, Port	*Magellan Strait*	260	39
		445	39
Gallegos, Port and Anch.	*Argentina*	3913	37
Galle Harbor, Apprs. to	*Ceylon*	2435	144
Galle Harbor	*Ceylon*	2436	144
Galle to Colombo	*Ceylon*	2525	144
Galle to Little Basses	*Ceylon*	2597	144
Galway Bay	*Ireland*	4437	119
Galway Bay, Apprs. to	*Ireland*	4766	119
Gam Sungi Rd., Halmahera I.	*Eastern Arch.*	3076	90
Gambia River Entr.	*Africa, W. Cst.*	2235	135
Gambia River to Cape Verde	*Africa, W. Cst.*	2340	134
Gambia River to Jeba River	*Africa, W. Cst.*	2341	135
Gambia River to Strait of Gibraltar	*Africa, W. Cst.*	1743	134
Gambier Islands	*Tuamotu Arch.*	2024	111
Gamboa Reach to Limon Bay	*Canal Zone*	5000	22
			49
Gamboa Reach to Panama Bay	*Canal Zone*	5001	22
			49
Gandia, Port	*Spain*	3932	124
Gando, Port	*Canary Is.*	1744	133
Gane Rd., Halmahera I.	*Eastern Arch.*	3076	90
Ganges Harbor	*British Columbia*	2457	54
Ganonga I., Aneh. in	*Solomon Is.*	2903	94
Garcia de Avila Tower to San Francisco River	*Brazil*	1670	34
Gardner Bay	*Galapagos Is.*	1801	48
Gardner Island	*North Pacific*	2	169
Gardner's Island	*Phœnix Is.*	125	108
Garganelle Cove	*Newfoundland*	1175	14
Gargantua, Cape, to Coppermine Point	*Lake Superior*	2678	9
Garia Bay	*Newfoundland*	2272	13
Garraway to Great Nifu	*Africa, W. Cst.*	5295	136
Garraway to Tafu Point	*Africa, W. Cst.*	5296	136
Gaspar Rico I. and Reef	*North Pacific*	3	101
Gaspar Strait	*Java and China Seas*	1266	84
		3112	83
Gaspé, Cape, to Egeuminae Point	*Gulf of St. Lawrence*	1067	14
Gaspé Harbor	*Gulf of St. Lawrence*	1167	14
Gatico Cove	*Chile*	1181	46
Gaua, Banks Group	*New Hebrides*	2877	102
Gaultois Harbor	*Newfoundland*	1090	12
Gavilan River	*Cuba*	5158	26
Gaviota Bay	*Chile*	1253	45
Gavutu Hbr., Florida I.	*Solomon Is.*	2918	94
Gawa Island	*New Guinea*	2959	92
Gaya Bay to Sandakan Harbor	*Borneo*	2119	81
			83
Gaya Head to Dumpil Point	*Borneo*	2441	83
Gaya Island	*Borneo*	2441	83
Gayo, Port	*Greece*	3960	127
Gazan Anchorage and Approaches	*Chosen*	2449	73
Gazelle Basin	*Indian Ocean*	602	139
Gazelle Hbr., Bougainville Is.	*Solomon Is.*	2897	95
Gazelle Peninsula	*Bismarck Arch.*	2970	92
Gebi Island Anchorage	*Eastern Arch.*	3076	90
Geelong Harbor	*Australia*	1906	96
		3533	96
Geestemunde	*Germany*	4905	115
Gegogan Harbor	*Nova Scotia*	2355	16
Geliting Road, Flores I.	*Eastern Arch.*	3019	86
Genevieve Bay to Hawke Bay	*Newfoundland*	2680	13
Genoa, Approaches to	*Italy*	4024	124
Genoa, Gulf of	*Italy*	3917	124
Genoa, Plan of	*Italy*	4024	124
Genovés, Port	*Spain*	3915	123
			131
Genovese, Port	*Turkey in Asia*	3969	128
Gensan Bay	*Chosen*	2580	72
Gente Hermosa Island	*Phœnix Is.*	1980	110
Gentil, Port, Anch.	*Africa, W. Cst.*	2314	137
George Bay	*Africa, W. Cst.*	2332	137
George, Port	*Africa, E. Cst.*	2504	140
Georges Bank and Shoal	*North Atlantic*	941	14
			16
			17
		2788	14
Georgetown Anchorage	*Caribbean Sea*	43	27
Georgetown Harbor	*Guiana*	1168	33
Georgetown Harbor	*Prince Edward I.*	1077	15
Georgia, Strait of	*British Columbia*	1454	54
		1455	54
Georgia, Strait of, Aneh. in	*British Columbia*	1390	54
Georgian Bay, Entr. to	*Lake Huron*	2675	8
Georgian Bay, Northern Part	*Canada*	1863*a*	8
Georgian Bay, Southern Part	*Canada*	1863*b*	8
Georgian Bay, Harbors in	*Canada*	1460	8
Gera I. Aneh., Guadalcanal I.	*Solomon Is.*	2903	94
Germany	*Europe, N. Cst.*	....	115
Geronimo Island, San	*Lower California*	1085	53
Gerrans B. to St. Agnes Hd	*England*	4501	117
Ghubbet Khareb, Entr. to	*Gulf of Tajura*	3636	141

Particular Locality.	Country, Ocean, or General Locality.	Chart No.	Page.
Ghubbet Mus Nefit	*Red Sea*	3629	121
Ghubbet Soghra	*Red Sea*	3629	121
Gibara, Port	*Cuba*	1882	24
Gibara, Port, to Port Vita	*Cuba*	2331	24
Gibraltar	*Mediterranean Sea*	2429	123
Gibraltar Bay	*Mediterranean Sea*	285	123
			134
		2430	123
Gibraltar Strait and Approaches	*Europe and Africa*	285	123
			134
		2195	121
			134
Gibraltar Str. to C. St. Vincent	*Europe, W. Cst.*	4402	121
Gibraltar Str. to R. Gambia	*Africa, W. Cst.*	1743	134
Gibraltar Str., Western Appr. to	*Europe and Africa*	4410	123
			131
Gibraltar to Adra	*Spain*	3929	124
Gibraltar to Alicante	*Spain*	3915	123
			131
Giedser Odde to Bornholm	*Baltic Sea*	4853	114
Gilbert Islands	*North and South Pacific*	119	104
Gilbert Group, Anch. in	*North and South Pacific*	2179	104
Gilbert Island	*Tierra del Fuego*	455*f*	41
Gill Bay	*Argentina*	1525	37
Gillolo I., Anch. in	*Eastern Arch.*	3075	90
Gimia Rd., Halmahera I	*Eastern Arch.*	3076	90
Gimsah	*Red Sea*	3618	142
Gironde River, Entr. to	*France*	4378	121
Gizan	*Red Sea*	2815	141
Gizo Anch., New Georgia I	*Solomon Is.*	2902	93
Glarenza, C., to Antipaxos Island	*Greece*	3961	127
Glascott Pt. to C. San Isidro	*Magellan Str.*	452*e*	39
Glasgow, Port	*New Guinea*	2949	92
Glasgow Harbor	*Nova Scotia*	1074	16
Glazenap Harbor	*Siberia*	57	59
Glory of Russia Bay	*Alaska*	2030	58
Glover Harbor	*Newfoundland*	2407	11
Glover Reef	*Honduras, N. Cst.*	1120	20
Glyngöre	*Denmark*	4865	114
Gnomonic Charts:			
North Atlantic Ocean		1280	3
South Atlantic Ocean		1281	3
North Pacific Ocean		1282	4
		5300	4
South Pacific Ocean		1283	4
Indian Ocean		1284	4
Pacific Ocean		1826	3
Goat Island Anchorage	*China*	2599	77
Gobernadora Pt. to Port Mariel	*Cuba*	2297	24
Gobo Byochi	*Japan*	2248	64
Goderich Harbor	*Lake Huron*	1479	8
Goderich to Chantry I	*Lake Huron*	2673	8
Goderich to St. Clair R	*Lake Huron*	2672	7
Gogó Shima to Miyo Shima	*Japan*	2741	65
			66
Gogó Shima to Ominase	*Japan*	2739	65
			66
Goiabal Shoals	*Brazil*	887	33
Gokasho Ko to Matoya Ko	*Japan*	2237	64
Golden Bay	*New Zealand*	3343	97
Golden Horn, The	*Turkey*	4167	128
Golding Cay Entr	*Bahamas*	2410	18
Goldstream Harbor	*British Columbia*	1758	56
Goletas Channel	*British Columbia*	1442	55
Goletas Chan. to Broughton Str	*British Columbia*	2236	55

Particular Locality.	Country, Ocean, or General Locality.	Chart No.	Page.
Gomenizza, Port	*Greece*	3960	127
Gomera	*Canary Is.*	1742	133
Gomez Bay	*Azores*	1737	122
Gonaives Bay	*Haiti*	2757	30
Good Bay	*Newfoundland*	2680	13
Good Success Bay	*Tierra del Fuego*	455*c*	41
Good Hope, Cape of	*Africa, S. Cst.*	2393	138
			139
Good Hope, Cape of, to Lüderitz Bay	*Africa, W. Cst.*	2206	138
Goose Arm	*Newfoundland*	597*a*	13
Goose Cove	*Newfoundland*	1860	9
Goose I. to Origneaux Pt	*St. Lawrence R.*	1491	6
Goose Island to Quebec	*St. Lawrence River*	1492	6
Goram I., Anch. in	*Eastern Arch.*	3025	90
Gorda Sound	*West Indies*	569	30
Gorée Bay	*Africa, W. Cst.*	2250	134
Gorée Road	*Tierra del Fuego*	455*b*	41
George Harbor	*British Columbia*	1394	54
Gorgon Reef	*Chile*	570	43
Gorgon Reef to Crossover Island	*Chile*	570	43
Goro, Port	*New Caledonia*	2871	104
Gorontalo River	*Celebes*	3071	89
Goschen Str	*New Guinea*	2954	91
Goshkevicha Bay	*Chosen*	3258	72
Goto Retto and Kiushu, Waters between	*Japan*	2404	69
Goto Retto, Plans in	*Japan*	2584	70
Gouffre Harbor	*Newfoundland*	794	10
Gough Island	*S. At. O.*	3902	138
Goulet de Fromantine to Pointe de St. Gildas,	*France, W. Cst.*	4376	120
Goulven to Raz de Sein	*France, W. Cst.*	4327	120
Gowlland Harbor	*British Columbia*	2092	55
Goza Harbor	*Japan*	2237	64
Gozo Island	*Mediterranean Sea*	2467	125
Graa Dyb (Deep)	*Denmark*	4911	115
Grace Harbor	*Newfoundland*	585	35
Gracias á Dios, Cape, to Gulf of Darien,	*Central America, E. Cst.*	945	20
Graciosa	*Azores*	1737	122
Graciosa Bay	*Santa Cruz Is., S. P.*	1985	102
Grafton Islands	*Tierra del Fuego*	452*b*	40
Graham Island	*British Columbia*	2587	57
Graham Land	*South Atlantic*	1132	2
			38
Grajagan Bay	*Java*	3013	85
Gran Canaria	*Canary Is.*	1548	133
Grand Bassa	*Africa, W. Cst.*	5292	144
Grand Bassam to C. Coast Castle	*Africa, W. Cst.*	2348	136
Grand Bassam to San Pedro R	*Africa, W. Cst.*	2347	136
Grand Berebi Anch	*Africa, W. Cst.*	2312	136
Grand Berebi to Poor Pt	*Africa, W. Cst.*	2312	136
Grand Bourg	*West Indies*	532	31
Grand Bruit Harbor	*Newfoundland*	2417	13
Grand Cayman	*Caribbean Sea*	43	27
Grand Cul-de-Sac Bay	*West Indies*	1166	31
Grand Entry Hbr	*G. of St. Lawrence*	1107	14
Grand Manan Island	*B. of Fundy*	1057	17
Grand Pierre Bay	*Haiti*	2774	30
Grand River	*Prince Edward I.*	2696	15
Grande Bay	*West Indies*	371*a*	30
Grande do Norte, Entr. to River	*Brazil*	1313	34
Grande, Port	*Chile*	1554	43
Grande Terre	*West Indies*	363	31
Granitnui Bay	*Siberia*	2073	60
Grappler, Port	*Chile*	451*a*	42

Particular Locality.	Country, Ocean, or General Locality.	Chart No.	Page.
Grappler Reach	*Chile*	11	42
Grassy Bay	*Bermudas*	27	17
		1495	17
Grassy Bay, Apprs. to	*Bermudas*	2790	17
Grassy B. to the Narrows	*Bermudas*	2791	17
Grau Cove	*Chile*	11	42
Grave, Bay de	*Newfoundland*	585	12
Graves, Port	*British Columbia*	1389	54
Gray Channel	*Chile*	2550	42
Gray Harbor	*Chile*	1638	43
Great Abaco I., Southern Extremity	*Bahamas*	2499	18
Great Banks of Newfoundland	*N. Atlantic*	1412	5
		980	11
			14
Great Barrier Reefs	*South Pacific*	2941	95
		2942	91
			95
Great Bay	*Ceylon*	3689	144
Great Bay de l'Eau	*Newfoundland*	2408	12
Great Belt	*Denmark*	4867	113
Great Bras d'Or	*Cape Breton I.*	1134	16
Great Circle Sailing	*North Atlantic*	1280	3
Great Circle Sailing	*South Atlantic*	1281	3
Great Circle Sailing	*Pacific Ocean*	1826	3
Great Circle Sailing	*North Pacific*	1282	4
Great Circle Sailing	*South Pacific*	1283	4
Great Circle Sailing	*Indian Ocean*	1284	4
Great Corn Island	*Caribbean Sea*	1517	21
Great Duck I. to Cove I	*Lake Huron*	2675	8
Great Duck I. to Detour Passage	*Lake Huron*	2676	8
Great Exuma Harbors	*Bahamas*	340	18
Great Fish Bay	*Africa, W. Cst.*	2270	138
Great Goose Hbr	*Newfoundland*	2681	10
Great Harbor	*Bahamas*	1158	18
Great Harbor Cay (northern part)	*Bahamas*	1158	18
Great Harbor Deep	*Newfoundland*	736	10
Greathead Bay	*West Indies*	1161	31
Great Inagua Island	*Bahamas*	948	18
			28
Great Isaac Anchorage	*Bahamas*	1854	18
Great Isaac Cay	*Bahamas*	26*a*	18
Great Jervis Harbor	*Newfoundland*	1093	12
Great Lakes		.....	7
Great Lakes, Pilot Chart	*North America*	2602	4
Great Nifu to Garraway	*Africa, W. Cst.*	5295	136
Great Nifu to Sinu Bay	*Africa, W. Cst.*	5294	135
Great Ormes Hd. to Holyhead	*England*	4560	117
Great Ormes Hd. to Liverpool	*England*	4561	117
Great Redang Hbr	*Malay Peninsula*	3140	80
Great Sound	*Bermudas*	1495	17
Great Stirrup Cay	*Bahamas*	1158	18
Great Troytown Harbor	*Newfoundland*	1101	10
Grecian Arch	*Mediterranean Sea*	3922	127
Greece	*Europe, S. Cst.*	.....	127
Green Head to Little Bay I	*Newfoundland*	2280	11
Green Head to Shoe Cove	*Newfoundland*	2413	10
Green Island Anchorage	*Newfoundland*	2108	9
			14
Green Island Harbor	*Jamaica*	349	27
Greenland	*Arctic Ocean*	318	2
			113
Green Turtle Cay Anchorage	*Little Bahama Bank*	998	18
Greenspond Harbor	*Newfoundland, E. Cst.*	580	11
Greenspond Harbor	*Newfoundland, NE. Cst.*	1945	10
Greenwich Islands	*Caroline Is.*	1260	100
Greet Harbor	*Bismarck Arch.*	2972	93
Gregory Bay	*Magellan Strait*	450*a*	39
Grenada Island	*West Indies*	1316	32
Grenada, NE. Point	*West Indies*	1316	32
Grenada, S. Cst. (part of)	*West Indies*	1316	32
Grenadines	*West Indies*	1640	32
Gretton Bay	*Tierra del Fuego*	455*a*	41
Grévigneux Harbor	*Newfoundland*	794	10
Greymouth Hbr	*New Zealand*	3350	96
Greytown Harbor	*Nicaragua, E. Cst.*	1186	21
Griguet Harbor	*Newfoundland*	1860	9
Grimes Island	*Caroline Is.*	1260	100
Grön Sound	*Denmark*	4919	114
Grossa I. to C. Promontore	*Austria*	3956	126
Grossa I. to Zirona Chan	*Austria*	3957	126
Grossevich Bay	*Siberia*	2066	59
Guacanayabo, Gulf of	*Cuba*	2657	26
Guadalcanal Island	*Solomon Is.*	2916	94
Guadalcanal I., Anch. in	*Solomon Is.*	2897	95
		2903	94
		2904	94
		2917	94
		2919	94
Guadeloupe Island	*West Indies*	363	31
Guadalupe Island	*North Pacific*	1681	53
Guaina Pisagua Bay—*See Huaina.*			
Guafo Island	*Chile*	1569	44
Guaitecas Islands	*Chile*	2389	44
Guaiteeas Is., Ports in	*Chile*	2422	44
Guajimico River	*Cuba*	5158	26
Gualaguala Cove	*Chile*	1566	46
Guamaehe Bay	*Venezuela*	2035	23
Guambacho, Port	*Peru*	1185	47
Guañape Islands	*Peru*	1171	48
Guanillo del Norte	*Chile*	1160	46
Guanillos Cove	*Chile*	1446	46
Guanito Bay	*Cuba*	2662	26
Guano Islands	*North and South Pacific*	1198	108
		1211	108
Guanoco River	*Venezuela*	1813	23
Guanta Harbor and Apprs	*Venezuela*	1324	23
Guantanamo Bay	*Cuba*	1857	25
Guantanamo Bay, Apprs. to	*Cuba*	5160	25
Guantanamo B., from Ent. to Caimanera	*Cuba*	2644	25
Guantanamo Speed Trial Courses	*Cuba*	2642	25
Guantanamo B. to C. Maysi	*Cuba*	2610	25
Guantanamo B. to Chirivico Hbr	*Cuba*	2611	25
Guapiquilan Islands	*Chile*	1747	44
Guarapari Bar	*Brazil*	490	35
Guaro Bay	*New Caledonia*	2870	104
Guaseo, Port	*Chile*	1506	46
Guasopa Hbr., Woodlark I	*New Guinea*	2958	92
Guatemala	*Central America*	.....	21
			50
Guatulco Harbor	*Mexico, W. Cst.*	877	51
Guanrabo and Cañas Rivers	*Cuba*	5158	26
Guayaquil, Approaches to	*Ecuador*	1391	48
Guaymas Harbor	*Mexico, W. Cst.*	640	52
Guet Ndar Anch	*Africa, W. Cst.*	2249	134
Guguan Island	*Marianas*	1748	99
Guia Narrows	*Chile*	266	42
		1639	42
Guiana	*South America*	.....	33
Guie Chau	*China*	3158	78

Particular Locality.	Country, Ocean, or General Locality.	Chart No.	Page.
Guirior Bay	*Chile*	1562	40
Gulf of—*See index of proper names.*			
Gulliver Hole to Port Lorne	*Nova Scotia*	2136	17
Gun Cay Anchorage	*Bahamas*	1854	18
Gun Point to Shallow Bay	*Newfoundland*	2415	13
Gunong Sudi Anch., Ceram I.	*Eastern Arch.*	3077	90
Gurapien Anch., Halmahera I.	*Eastern Arch.*	3075	90
Gustaf Harbor	*West Indies*	371*a*	30
Gut of Canso	*Nova Scotia*	1236	16
		2276	16
Guysborough Harbor	*Nova Scotia*	1075	16
Guzman Blanco B	*Venezuela*	1505	23
H.			
Haapai Group, Northern Portion	*Tonga Is.*	2007	107
Haapai Group, Southern Portion	*Tonga Is.*	2008	107
Habana Harbor	*Cuba*	307	24
Habana to C. Canaveral	*N. America, E. Cst.*	944	17
			18
			19
Habana to Port Mariel	*Cuba*	2298	24
Hachijo Jima to Kazan Retto	*Japan*	5257	99
Hada Bay, Bauro I.	*Solomon Is.*	2897	95
Hadsund	*Denmark*	4865	114
Hagi Harbor	*Japan*	1339	68
Haha Jima Retto	*Southern Is. Japan*	1902	99
Hai Ho	*China*	1870	73
		1871	73
		1872	73
		1873	73
Haifong and Apprs.	*French Indo-China*	3161	79
Hainan Island	*China*	3165	78
Hainan Island and Strait	*China*	796	77
Hainan Strait	*China*	3164	78
Hais Anchorage	*Gulf of Aden*	3637	141
Haitan Strait	*China*	3204	76
Haitan Strait, The Narrows of	*China*	3206	76
Haiti, Anch. on W. Coast of	*West Indies*	2661	29
Haiti, Harbors on Coast of	*West Indies*	953	28
Haiti, Island of	*West Indies*	948	18
			28
Haiti, Republic of	*West Indies*	948	18
			28
Haiti to Halifax	*North America, E. Cst.*	1411	16
Haiti to St. Lucia	*West Indies*	2318	30
Haitien Harbor, Cape	*Haiti*	1231	28
Haiyung Tao	*China*	2524	73
Haiyung Tao to Terminal Hd.	*Chosen*	3232	73
Haka Hetu	*Marquesas Is.*	1809	110
Hakodate Bay	*Japan*	2291	62
Hale Cove	*Chile*	447*a*	43
Halifax Dockyard	*Nova Scotia*	2534	16
Halifax Harbor	*Nova Scotia*	2534	16
Halifax Harbor and Apprs.	*Nova Scotia*	147	16
Halifax to Cape Race	*North America, E. Cst.*	981	12
			14
Halifax to Haiti	*North America, E. Cst.*	1411	16
Halifax to New York	*North America, E. Cst.*	941	14
			16
			17
Hall Bay	*Newfoundland*	2395	11
Hall Island	*Gilbert Is.*	122	105
Hall Islands	*Caroline Is.*	1756	100
Hall Sound	*New Guinea*	2947	92
Halmahera I., Anch. in	*Eastern Arch.*	3056	87
		3075	90
		3076	90
Halt Bay	*Chile*	1638	43
Hamada Harbor	*Japan*	1925	33
Hamanaka Bay	*Japan*	1644	62
			63
Hamanaka Wan to Kushiro Hakuchi	*Japan*	2120	62
Hamanoichi Road	*Japan*	2187	69
Hamaxia	*Turkey in Asia*	3970	129
Hambantota	*Ceylon*	3687	144
Hamburg Harbor	*Germany*	4909	115
Hamelin Strait	*Siberia*	2071	61
Hamene Bay	*Society Is.*	1987	112
Hamilton Harbor	*Bermudas*	1495	17
Hamilton, Port	*Chosen*	138	72
Hammamet, Bay of	*Tunis*	3981	130
Hamoaze Sound	*England*	4524	117
Han River Entr.	*China*	3202	77
Hana Bay, Maui I.	*Hawaiian Is.*	1244	109
Hana Iapa, Hiva Oa	*Marquesas Is.*	1808	110
Hana Menu, Hiva Oa	*Marquesas Is.*	1808	110
Hana Nai	*Marquesas Is.*	1792	110
Hana Vave, Fatu Hiva	*Marquesas Is.*	1807	111
Hanalei Bay	*Hawaiian Is.*	1251	109
Hanamaulu Bay	*Hawaiian Is.*	1251	109
Hanasaki Hakuchi	*Japan*	2060	62
Hancock Bay	*Nansei Is.*	510	70
Hanfield Inlet	*South Pacific*	2003	97
Hanga Roa	*South Pacific*	1119	112
Hankow	*China*	2526	75
Hankow to Compton Reach	*China*	3186	75
Hankow to Tungliu	*China*	3185	74
Hannay Bay	*Marquesas Is.*	1792	110
Hanover Island	*Chile*	446*a*	42
Hanover Sound	*Bahamas*	1635	18
Hanstholm to Esbjerg	*Denmark*	4850	113
Hao Island	*Tuamotu Arch.*	2004	111
Hao Lagoon, Entrance to	*Tuamotu Arch.*	2004	111
Hapsal Harbor	*Russia*	4845	114
Harberton Harbor	*Tierra del Fuego*	1555	41
Harbor, See Proper Name.			
Harbor Grace	*Newfoundland*	585	12
Harchy Bay	*Chile*	1567	44
Hardy Peninsula	*Tierra del Fuego*	1579	41
Hare Bay	*Newfoundland, E. Cst.*	2773	10
		2682	9
Hare Bay, Foga I.	*Newfoundland*	579	11
Hare Bay, Head of	*Newfoundland, S. Cst.*	2416	13
Hare Bay, Southern Approach to	*Newfoundland*	2282	10
Hare Harbor	*Gulf of St. Lawrence*	2685	5
Harima Nada	*Inland Sea, Japan*	549*b*	65
		2744	65
Harima Nada to Ozuchi Jima	*Inland Sea, Japan*	2743	65
			66
Haro Str. and Adjacent Chans.	*British Columbia*	1769	53
Harriss Bay	*Magellan Strait*	452*e*	39
Hartlepool to Flamborough Hd.	*England*	4471	118
Hartlepool to St. Abbs Hd.	*England*	4470	118
Harumukotan To	*Japan*	2184	61
Harvey, Port	*British Columbia*	1398	55
Harvey, Port	*New Guinea*	2962	91
Harvey, Port, to Race Passage	*British Columbia*	2169	55
Hasama Ura	*Japan*	2237	64
Hasselborrough Bay	*South Pacific*	2003	97

Particular Locality.	Country, Ocean, or General Locality.	Chart No.	Page.
Hassler Cove	*Lower California*	1686	53
Hateley Bay	*Tierra del Fuego*	455*a*	41
Hathorn Sound, New Georgia	*Solomon Is.*	2901	93
Hathorn Sound, Appr. to	*Solomon Is.*	2901	93
Hatibonico, Port	*Cuba*	2667	25
Hatiling Bay, Ceram I.	*Eastern Arch.*	3056	87
Hatteras, C., to Boston	*North America, E. Cst.*	942	17
Hatteras, C., to C. Canaveral	*North America, E. Cst.*	943	17
Hatto Retto	*Taiwan*	2641	71
Hatzfeldt Harbor	*New Guinea*	2973	93
Hauling Arm	*Newfoundland*	2365	10
Havannah Harbor	*New Hebrides*	2894	103
Havannah Passage	*New Caledonia*	2871	22
Have, Le, Bank	*North Atlantic*	941	14, 16, 17
Havergal Bay	*Magellan Strait*	1634	40
Havoc Rocks	*Yangtze Kiang*	3192	75
Havre du Pot d'Etain	*Newfoundland*	2396	10
Havre, Le	*France*	4343	116
Hawaii, Hbrs. on W. Cst	*Hawaiian Is.*	1257	108
Hawaiian Islands	*North Pacific*	1216	108, 109
Hawke Bay	*Newfoundland*	1175	14
Hawke Bay to Genevieve Bay	*Newfoundland*	2680	13
Hawke Harbor	*Newfoundland*	1175	14
Hayasaki Strait to Hirado Str.	*Japan*	1943	69
Hayter Bay	*New Hebrides*	2878	102
Hayti—*See Haiti.*			
Hazel Home Bank	*South Pacific*	1984	102
Heart's Content	*Newfoundland*	584	11
Hebrides	*North Atlantic*	4461	117, 118
Hecate Channel	*Vancouver I.*	1440	53
Hecate Cove	*Vancouver I.*	1541	56
Hecate Strait	*North America, W. Cst.*	904	56
Hecate Str., Northern Part	*British Col.*	1583	57
Hecate Str., Southern Part	*British Col.*	1584	56
Heda Harbor	*Japan*	1649	64
Heinrichs Fiord	*Chile*	1570	43
Helgoland	*North Sea*	4907	115
Helsingborg	*Sweden*	4868	113
Helsingor Harbor	*Denmark*	4868	113
Henderson Inlet	*Chile*	10	42
Henderson Island	*South Pacific*	1977	112
Henderville Islands	*Gilbert Is.*	122	105
Henjam Sound	*Persian Gulf*	3659	143
Henry, Port	*Chile*	913, 2244	42, 40
Henry Reid Bay	*Bismarck Arch.*	2974	92
Henuake Island	*Tuamotu Arch.*	79	111
Herald Bight	*South Pacific*	2018	106
Herbertshohe	*Bismarck Arch.*	2973	93
Hercules B. to C. Nelson	*New Guinea*	2964	91
Hercheretue Islands	*Tuamotu Arch.*	84	111
Heretua	*Tuamotu Arch.*	84	111
Hermes Reef	*North Pacific*	4	109
Hermit Islands	*Bismarck Arch.*	2967, 2968	92, 92
Hermite Island	*Tierra del Fuego*	455*e*	41
Heron Channel	*Gulf of St. Lawrence*	2496	14
Herradura Bay	*Spain*	3915	123, 131
Herradura, Port	*Chile*	1326	46
Herradura de Carrizal	*Chile*	1253	45
Herschel Island	*Arctic Ocean*	1197	58
Hervey Isles	*Cook Is.*	2000	112
Hervedero Pass	*Uruguay R.*	2706	36
Hesquiat Harbor	*Vancouver I.*	1388	56
Hewett Bay	*Magellan Strait*	452*d*	40
Hibben, Port	*Queen Charlotte Is.*	1770	57
Hibi Suido	*Japan*	2329	70
Hiechechin Bay	*China*	3200	77
Hienghene, Port	*New Caledonia*	2869	104
Hierro	*Canary Is.*	1742	133
Higeras, Ensenada	*Mexico, W. Cst.*	915	51
Highborn Cut	*Bahamas*	1613	18
Higuer Road	*France*	4333	120
Hiji Ko	*Japan*	1647	69
Hillsborough Bay	*Prince Edward I.*	1068	15
Hilliers Harbor	*Newfoundland*	794	10
Himana Bay	*Celebes*	3062	88
Himeshima Rds	*Japan*	1532	68
Hinako Is. (Naku Is.), Nias I.	*Sumatra*	3103	84
Hipolito Bay, San	*Lower California*	1310	53
Hirado Kaikyo, Northern Apprs. to	*Japan*	2328	70
Hirado Kaikyo, Southern Apprs. to	*Japan*	2335	70
Hirado Kaikyo to Shimonoseki Kaikyo	*Japan*	2475	70
Hirado Strait	*Japan*	2404	69
Hirado Str. to Hayasaki Str	*Japan*	1943	69
Hirakata Wan	*Japan*	2112	63
Hirasawa Wan	*Japan*	1949	67
Hiroshima Wan	*Japan*	2254	65
Hirota Wan	*Japan*	2110	63
Hitokappu Wan	*Japan*	2184	61
Hiu Island	*New Hebrides*	2878	102
Hiva Oa	*Marquesas Isl.*	1599	110
Hixon Bay	*Bismarck Arch.*	2974	92
Hobart, Port	*Tasmania*	3583	96
Hobro	*Denmark*	4865	114
Hog Harbor	*New Hebrides*	2880	102
Hogolu Islands	*Caroline Is.*	1752	100
Hoihow Bay, Hainan I.	*China*	3165	78
Hoinipoh B., Nicobar Is	*Indian Ocean*	3736	145
Hoko Retto	*Taiwan*	2506, 2558	71, 71
Hoko Suido	*Taiwan*	3203	71
Hokushu (Yezo) Island	*Japan*	2124	62
Hokushu, Anchorages in	*Japan*	1644, 2211, 2399	62, 63, 62, 62
Hokushu, W. Coast of	*Japan*	1776	60, 62
Hokushu to Yuru Jima	*Japan*	2060	62
Hokushu to Shikotan	*Japan*	2059	62
Hollihans Wharf	*Newfoundland*	2152	13
Holm Sound	*Orkney Is.*	4465	118
Holmes Bay	*British Columbia*	1763	57
Holyhead to Great Ormes Hd	*England*	4560	117
Holyhead to New Quay	*England*	4454	117
Holz Haven	*Bismarck Arch.*	2974	92
Home Knoll	*South Pacific*	1986	105
Homfrey Channel	*British Columbia*	1455	54
Hommura Hakuchi	*Japan*	5301	64
Hondsklip Bay	*Africa, W. Cst.*	2317	138
Honden Island	*Tuamotu Arch.*	79	111
Hondo River	*Cuba*	5158	26
Honduras, Gulf of, and Apprs	*Honduras, N. Cst.*	1120	20
Honduras, East Coast		.....	21

Particular Locality.	Country, Ocean, or General Locality.	Chart No.	Page.
Honduras, West Coast		.....	50
Honduras Bay	*Guatemala, E. Cst.*	1576	20
Honduras, Gulf of	*Central America, E. Cst.*	1120	20
		1496	20
Hongkong Harbor	*China*	1254	77
Hongkong Harbor and Approaches	*China*	3199	77
		929	77
Hongkong to Cape Padaran	*China*	796	77
Hongkong to Gulf of Liaotung	*China*	3175	73
Hongkong to the Brothers	*China*	3174	77
Hongkong to Taiwan	*China*	798	71, 77, 81
Hongkong to Manila	*China Sea*	798	71, 77, 81
Hongkong to Mirs Bay	*China*	2593	77
Hongkong to Palawan Island	*China Sea*	798	71, 77, 81
Hongkong Waters, East	*China*	2220	77
Hongkong Waters, West	*China*	2221	77
Honkohe Bay	*French Indo-China*	2565	79
Hon Mê Group	*French Indo-China*	2594	79
Honshu Island	*Japan*	3233	63, 72
Honshu, Anchorages in	*Japan*	2110	63
		2112	63
		3252	67
Hood Island	*Galapagos Is.*	1801	48
Hood, Port	*Cape Breton Is.*	1079	15
Hook of Holland	*Netherlands*	4901	115
Hooping Harbor	*Newfoundland*	1945	10
Hooping Hbr. to St. Julien I	*Newfoundland*	2681	10
Hoop Iron Bay	*New Guinea*	2950	92
Hope Bay Anchorage	*Jamaica*	1286	27
Hopper Island	*Gilbert Is.*	122	105
Horcon Bay	*Chile*	2246	46
Horie Bay	*Japan*	1659	65
Horizontal Intensity of the Earth's Magnetic Force		1701	2
Horn, Cape, to Magellan Str	*South America*	453	39
Horn Head to Rathlin O'Birne	*Ireland*	4723	120
Hornby Island	*British Columbia*	1394	54
Horne Islands	*South Pacific*	1986	105
Hornos Cove	*Chile*	2075	44
Horns Rev (Reef)	*Denmark*	4864	115
Horta Bay	*Azores*	1224	122
Hoskyn Cove	*Chile*	1638	43
Hososhima Harbor	*Japan*	1528	69
Hospital Bight	*Honduras, N. Cst.*	1573	21
Hospital Bay	*Haiti*	2661	29
Hoste Inlet	*Falkland Is.*	436	38
Hottentot Bay	*Africa, W. Cst.*	2317	138
Houston Stewart Chan	*Queen Charlotte Is.*	1770	57
How Harbor	*Newfoundland*	424	9
Howard, Port	*Falkland Is.*	436	38
Howe Islands	*Society Is.*	1987	112
Howe Sound	*British Columbia*	1389	54
Howland Island	*North Pacific*	1198	108
Hoy Sound	*Orkney Is.*	4661	118
Huacho Bay	*Peru*	1172	47
Huaheine Island	*Society Is.*	1987	112
Huaheine to Marua	*Society Is.*	2023	112
Huaheine to Marupiti	*Society Is.*	2023	112
Huaina Pisagua Bay	*Chile*	1253	45
Huamblin Island	*Chile*	2075	44
Huanchaco Road	*Peru*	1171	48
Huarmey Bay	*Peru*	1190	47
Hübner Bay	*Samoa Is.*	92	107
Hudson Island	*Ellice Is.*	1981	105
Hue River	*French Indo-China*	3152	79
Hueihue, Port	*Chile*	1678	44
Huemules River, Mouth of	*Chile*	2051	43
Huemul, Port	*Tierra del Fuego*	2392	41
Huentelauquen Cove	*Chile*	1559	45
Hugh Bay	*Chile*	1639	32
Huilingsan Harbor	*China*	3170	78
Huite, Port	*Chile*	1678	44
Huito Inlet	*Chile*	1568	44
Hull's Island	*Phœnix Is.*	125	108
Humber Arm	*Newfoundland*	597a	13
Humboldt Bay	*New Guinea*	2975	91
Humphrey Island	*South Pacific*	1980	110
Hunter Island	*New Hebrides Is.*	1996	103
Hunter Rd., Guadalcanal I	*Solomon Is.*	2897	95
Hurepiti Bay	*Society Is.*	1987	112
Hurloek Bay	*Sumatra*	3108	30
Huron, Lake	*North America*	.....	7
Hurricane Hole, St. John	*West Indies*	2086	30
Hutow Bay	*China*	2516	77
Hutt, Port	*Chatham Is.*	2029	97
Hwang Hai (Yellow Sea)	*North Pacific*	1304	72, 74
Hyogo Bay, Approaches to	*Japan*	1827	65
I.			
Iatia Aneh, Lifu I	*Loyalty Is.*	2876	104
Ibrahim, Port	*Suez Bay*	3616	142
Iburi Wan	*Japan*	2401	62
Iehabo Anchorage	*Africa, W. Cst.*	2317	138
Iehang to Chungking	*Yangtze Kiang*	3280	75
		3295	75
Ichang to Compton Reach	*Yangtze Kiang*	3187	75
Idolos	*Africa, W. Cst.*	2288	135
Iemo Island	*Marshall Is.*	2031	101
Iero, Entr. to Port	*Turkey in Asia*	4188	128
Ifalik Islands	*Caroline Is.*	1756	100
Iguana Cove	*Galapagos Is.*	1801	48
Iheya Islands	*Japan*	2542	70
Iiho Anchorage	*Chosen*	3248	72
Iron Road	*Chosen*	2107	72
Ijipthav Anchorage	*New Hebrides Is.*	1998	103
Iki Shima	*Japan*	2337	68
Ikitsuki Jima to Taka Shima	*Japan*	2328	70
Ile de Groix to Bourgneuf	*France, W. Cst.*	4329	120
Ile d'Ouessant	*France, W. Cst.*	4327	120
Ile d'Ouessant and the Mainland, Channels between,	*France*	4364	120
Ile d'Ouessant to Plateau des Roches Douvres	*France*	4326	116
Ile de Groix to Raz de Sein	*France, W. Cst.*	4328	121
Ile du Moine to Port St. Francis	*St. Lawrence R.*	1356	6
Ilheo, Port de	*Africa, W. Cst.*	2317	138
Ilhéos Anchorage	*Brazil*	484	35
Ilhéos Anchorage to Bahia	*Brazil*	1522	34
Ilhéos Anch. to Comoxatiba Pt	*Brazil*	1671	35
Ilick Harbor	*Caroline Is.*	1752	100
Ilo Road	*Peru*	1199	47
Ilwaki Road, Wetta I	*Eastern Arch.*	3020	86

Particular Locality.	Country, Ocean, or General Locality.	Chart No.	Page.
Imari Wan and Apprs	*Japan*	2329	70
Imbituba Bay	*Brazil*	1793	36
Imia Bay to Nima Nima	*Cuba*	5160	25
Imperial Harbor	*Siberia*	1972	60
Inagua Island, Great	*Bahamas*	948	18, 28
Indefatigable I	*Galapagos Is.*	1801	48
Independencia Bay	*Peru*	1180	47
Independent Harbor	*Labrador*	809	5
Index Charts		.....	1
India	*Asia, S. Cst.*	.....	143
India, Anch. on E. Coast of	*Asia, S. Cst.*	3694	144
Indian Bay	*Tierra del Fuego*	1579	41
Indian Hbr. to Cape Ray	*Newfoundland*	2418	13
Indian Hbr. to Marie Joseph Hbr	*Nova Scotia*	2355	16
Indian Hbr. to Ramea Is	*Newfoundland*	2417	13
Indian Ocean		.....	3, 139
Indian Ocean, Currents		529	3
Indian Ocean, Great Circle Sailing		1284	4
Indian Ocean, Islands		.....	139
Indian Ocean, Pilot Chart		2603	4
Indian Reach	*Chile*	451*a*	42
Indian Reach, Anch. in	*Chile*	11, 570	42, 43
Indian Tickle	*Labrador*	731	5
Iné Anchorage	*Marshall Is.*	1248	101
Ingelas Bay, Caram I	*Eastern Arch.*	3056	87
Ingornachoix Bay	*Newfoundland*	1175	14
Inhabitants Bay	*Cape Breton I.*	1272	16
Inhabitants Harbor	*Cape Breton I.*	1272	16
Inhabitants River	*Cape Breton I.*	1272	16
Inland Sea	*Japan*	549*a*, 549*b*	65, 68, 65
Innamban Bay to Mozambique Harbor	*Africa, E. Cst.*	1604	140
Innamban B. to P. Natal	*Africa, E. Cst.*	1603	140
Inner Anchs., Pescadores Is	*Japan*	2506	71
Inner Channel	*Vancouver I.*	1440	53
Inokushu, Port	*Japan*	1655	69
Inuboe Zaki	*Japan*	2112	63
Inyeug	*New Hebrides Is.*	1996	103
Ionian Islands	*Italy*	3921	125
Ipi Road, Flores I	*Eastern Arch.*	3019	86
Iquique Road	*Chile*	1147	47
Iquitos to Para	*Amazon River*	1926	33
Ireland, East Coast of	*British Isles*	4436	117, 120
Ireland, South Coast of	*British Isles*	4435	119
Ireland, West Coast of	*British Isles*	4437	118
Ireland Island	*Bermudas*	2790	17
Irish Channel	*British Isles*	4436, 4438, 4439	117, 120, 117, 120, 117, 120
Irish and Bristol Chan. Appr	*British Isles*	4435	119
Isaac Anch., Great	*Bahamas*	1854	18
Isaac Cay, Great	*Bahamas*	26*a*	18
Isabel Island	*Galapagos Is.*	1801	48
Ise Kai	*Japan*	1637	64
Ishaila Rocks	*Libia*	3978	130
Ishigaki Anch	*Southwestern Is., Japan*	1988	71
Ishihama, Apprs. to	*Japan*	2191	63
Ishinomaki Wan	*Japan*	2190	63
Iskanderun, Gulf of, to Markhab	*Turkey in Asia*	3972	129
Isla de los Perros	*South Pacific*	1267	47
Isla Grande Harbor	*Mexico, W. Cst.*	878	51
Island Harbor	*Falkland Is.*	436	38
Island Harbor	*Chile*	447*a*	43
Island Hbr., Barkley Sd	*Vancouver I.*	1386	56
Islay, Port	*Peru*	1183	47
Isle of Pines, New Caledonia, to North Cape, New Zealand	*South Pacific*	2026	16
Isle of Pines to Port Mueo	*New Caledonia*	2868	104
Isle of Pines to Uen I	*New Caledonia*	2871	104
Isle of Sal	*C. Verde Is.*	253	133
Isle of Wight	*British Isles*	4496	116
Isle Royal	*Lake Superior*	2824	9
Isles de Los	*Africa, W. Cst.*	2288	135
Isso Harbor	*Japan*	2423	70
Istapa Harbor	*Mexico, W. Cst.*	878	51
Isthmus Bay	*Chile*	266	42
Isthmus Bay	*Newfoundland*	2094	13
Isthmus of Suez	*Mediterranean Sea*	2431	129, 142
Itabapuana Anchorage	*Brazil*	485	35
Itacolomis Reef to Pernambuco	*Brazil*	1330	34
Itacolomis Reef to Rio de Janeiro	*Brazil*	1331	35
Italy, Coast of	*Europe, S. Cst.*	.....	124, 125
Itapemirim to Benevente	*Brazil*	485	35
Itapocoroy Bay	*Brazil*	490	35
Ithaca Islands	*Greece*	3961	127
Itu Reach	*Yangtze Kiang*	3191	74
Iuripik Islands	*Caroline Is.*	1756	100
Ivi, Cape, to Algiers	*Algeria*	3984	131
Ivi, Cape, to C, Tres Forcas	*Algeria & Morocco*	3985	131
Iwanai Byochi and Apprs	*Japan*	2212	63
Iwase Anchorage	*Japan*	1942	67
Iwo Jime	*Japan*	1902	99
Iyo Nada	*Inland Sea, Japan*	549*a*	65, 68
Izu Islands	*Japan*	5301	64
Izuhara Ko	*Japan*	2150	68
Izumi Nada	*Japan*	549*b*, 2744	65, 65
Izumi Ura	*Japan*	2578	68
Izvestnyak River, Entrance to	*Siberia*	2028	60
J.			
Jack Harbor, Kulambangra I	*Solomon Is.*	2905	93
Jackfish Bay	*Lake Superior*	2763	9
Jackson, Port	*Haiti*	2261	28
Jackson, Port	*Australia*	2492	96
Jackson, Port, to Port Stephens	*Australia*	3446	96
Jacksons Arm	*Newfoundland*	2089	10
Jacmel Bay	*Haiti*	2635	29
Jacmel Bay to Aux Cayes	*Haiti*	2654	29
Jacmel Bay to Barahona	*Haiti*	2653	29
Jacuacanga Bay	*Brazil*	1795	35
Jade River Entrance	*Germany*	4860, 4861	115, 115
Jade River to Friesche Zeegat	*Germany*	4859	115
Jade River to Norder Piep	*Germany*	4861	115
Jaelöen to Christiania	*Norway*	4965	113
Jafarabad Harbor	*India*	3666	143
Jailolla Rd., Halmahera I	*Eastern Arch.*	3075	90
Jalüit Islands	*Marshall Is.*	1749	101

Particular Locality.	Country, Ocean, or General Locality.	Chart No.	Page.
Jalùit Islands Anch	*Marshall Is.*	1749	101
Jamaica Island	*West Indies*	347	27
		373	27
James Bay	*Galapagos Is.*	1801	48
Jammer B., Neu Pommern	*Bismarck Arch.*	2973	93
Jamna Road	*New Guinea*	2975	91
Janjra Harbor	*India*	3670	143
Japan	*North Pacific*	1300	62
			63
			66
		1301	63
			67
			99
		1302	66
			68
			72
Japara Road	*Java*	3008	85
Jappen Island, Anch. in	*New Guinea*	2975	91
Jaragua Anchorage	*Cuba*	518a	25
Jarrit Anchorage	*Marshall Is.*	2031	101
Jarvis Island	*South Pacific*	1980	110
Jask Bay	*Gulf of Oman*	3658	143
Java Island	*Eastern Arch.*	1170	82
			83
			84
Java Island, E. portion	*Eastern Arch.*	3005	84
Java Island, W. portion	*Eastern Arch.*	3004	84
Java Island, Anchs. in	*Eastern Arch.*	3009	85
Java Sea	*Eastern Arch.*	1170	82
			83
			84
		1142	84
Javea Bay	*Spain*	3916	124
Jeba River to Cape Verde	*Africa, W. Cst.*	2198	134
Jeba River to Cape Verga	*Africa, W. Cst.*	2342	135
Jeba River to Gambia River	*Africa, W. Cst.*	2341	135
Jeba River to Monrovia	*Africa, W. Cst.*	2199	135
Jeddore Hbr to Port Dover	*Nova Scotia*	2129	16
Jeddore Harbor to White Island Bay	*Nova Scotia*	2128	16
Jelajil	*Red Sea*	2814	141
Jende Road, Ron I	*New Guinea*	2975	91
Jeremie Bay	*Haiti*	2333	29
Jervis Harbor, Great	*Newfoundland*	1093	12
Jervis Inlet	*British Columbia*	1455	54
Jesselton Harbor	*Borneo*	2303	62
			83
Jezirat Faraun	*Red Sea*	3640	142
Jinsen Ko	*Chosen*	2449	73
Jinsen Ko, Apprs. to	*Chosen*	1383	73
Jipijapa, Port of	*Ecuador*	2386	48
Jiquilisco Bay	*Salvador*	1677	50
Joacema Anchorage	*Brazil*	485	35
Joal Anchorage	*Africa, W. Cst.*	2234	135
Joao de Nova	*Indian Ocean*	3861	139
Jaora Bay	*Malay Peninsula*	3140	80
Johnson Harbor	*Falkland Is.*	434	38
Johnston Island	*North Pacific*	3	101
Johnston Island Anchorage and Reef	*North Pacific*	1571	109
Johnstone Strait	*British Columbia*	2168	55
		2169	55
		2185	55
Johnstone Str., Ports in	*British Columbia*	1398	55
		1416	55
Jomard Entrance to Yeina Is	*Louisiade Arch.*	2956	95
Juan Bautista Bay	*South Pacific*	1267	47
Juan de Fuca Str	*British Columbia*	1440	53
Juan de Fuca Str., to Cape Cook	*British Columbia*	5362	56
Juan de Fuca Str. to Queen Charlotte Is.,	*N. America, W. Cst.*	903	53
Juan Fernandez Island	*South Pacific*	1267	47
Juan Jose Paso Cove	*Argentina*	1516	37
Juan Rabel Anchorage	*Haiti*	953	28
Juana Road	*Eastern Arch.*	3009	85
Juanilla Bay	*Costa Rica, W. Cst.*	1027	50
Jubal, Strait of	*Red Sea*	2464	129
			142
Juba R. to Zanzibar	*Africa, E. Cst.*	1606	140
Jubilee Anchorage	*Chosen*	3258	72
Juby, Cape, Anchorage	*Africa, W. Cst.*	2265	134
Juby, Cape, to C. Kantin	*Africa, W. Cst.*	1246	133
			134
Juby, Cape, to Levrier Bay	*Africa, W. Cst.*	2196	134
Jucaro and Apprs	*Cuba*	2781	26
Jucaro to Manati R	*Cuba*	2615	26
Jucaro to Santa Cruz del Sur	*Cuba*	2614	26
Judas Point to Burica Point	*Costa Rica, W. Cst.*	1017	50
Judas Pt. to San Juan del Sur	*Costa Rica, W. Cst.*	1016	50
Juelsminde Harbor	*Denmark*	4866	114
Jumbas River	*Africa, W. Cst.*	2240	135
Jumentos Cays	*Bahamas*	2498	19
Juncal I. to Concepcion del Uruguay	*Uruguay R.*	2705	36
Juneh Bay	*Turkey in Asia*	3973	129
Jungfern Ground	*Chile*	1570	43
Junin Cove	*Chile*	1565	46
Junk River	*Africa, W. Cst.*	5291	135
Junk River to Cestos Bay	*Africa, W. Cst.*	5292	135
Junk River to Manna River	*Africa, W. Cst.*	5291	135
Junkseylon Island to Koronge Island	*Bay of Bengal*	1594	144
Junkseylon Island to Singapore	*Malakka Str.*	1595	80
			83
			145
Jururu Point	*Cuba*	158	24
K.			
Ka River Delta	*French Indo-China*	3160	79
Kaanapali Anchorage	*Hawaiian Is.*	1920	109
Kabaena Island Anch	*Celebes*	3068	89
Kabarei Bay, Waigeu I	*Eastern Arch.*	3076	90
Kabashima Channel	*Japan*	1915	62
			69
Kabinda Bay	*Africa, W. Cst.*	2314	137
Kabreit Anch. and Appr	*Red Sea*	3618	142
Kabuka Byochi	*Japan*	1948	63
Kagoshima Gulf	*Japan*	2187	69
Kagoshima Ko and Appr	*Japan*	2165	69
Kaiba To	*Siberia*	3264	60
Kaibobo Rd., Ceram I	*Eastern Arch.*	3077	90
Kaihyo To	*Siberia*	1960	60
Kaikwan Shek to Samchow	*China*	3172	78
Kaikwan Shek to Wuchow	*China*	3173	78
Kailakat Rd., Goram I	*China*	3025	90
Kailua Bay	*Hawaiian Is.*	1257	108
Kaingaroa Bay	*Chatham Is.*	2029	97
Kaipara Harbor	*New Zealand*	3383	97
Kai Road	*Celebes*	3054	88
Kaiser Harbor	*Chile*	1570	43
Kaiser Wilhelm Canal	*Germany*	4923	114
			115
Kaitai Wan	*Chosen*	2107	72
Kaka Ura	*Japan*	2473	68

Particular Locality.	Country, Ocean, or General Locality.	Chart No.	Page.
Kakava Roadstead	*Turkey in Asia*	3969	128
Kakba I. and Pakha Pass, Chans. between,	*French Indo-China*	3162	79
Kakureppi Is. Daikokuzan Grp	*Chosen*	3238	73
Kalamaki Bay	*Greece*	3963	128
Kalbadavi Bay	*India*	3673	143
Kali Susu Anch., Buton I	*Celebes*	3068	89
Kalimno to Rhodes	*Mediterranean Arch.*	4193	128
Kalingapatam	*India*	3694	144
Kalingapatam to Calimere Point	*Bay of Bengal*	1592	144
Kalingapatam to Koronge I	*Bay of Bengal*	1593	144
Kalap Islands	*Caroline Is.*	1756	100
Kalloni, Port, Entr. to	*Turkey in Asia*	4188	128
Kama Islands	*Caroline Is.*	1756	100
Kamaishi Ko	*Japan*	2110	63
Kamalo Harbor	*Hawaiian Is.*	1791	109
Kamchatka, Peninsula of		68	2
			3
			57
		528	3
Kamchatka to Vladivostok	*Asia*	3234	61
Kamezu Hakuchi	*Japan*	2582	70
Kaminato Hakuchi	*Japan*	5257	99
Kaminokuni Anchorage	*Japan*	2211	62
Kaminoseki Kaikyo	*Japan*	1657	66
Kamoi Misaki to Tsugaru Str	*Japan*	1776	60
			62
Kamo Ko	*Japan*	1949	67
Kampong Ulu Anch., Siau I	*Eastern Arch.*	3061	87
Kampot, Chans. to Anch. off	*French Indo-China*	3146	80
Kamranh Bay	*French Indo-China*	2565	79
Kamranh B. to Saigon R	*French Indo-China*	3148	79
Kamranh B. to Vungro B	*French Indo-China*	3149	79
Kan River to Nienyu Tan	*China*	3184	75
Kanala Bay	*New Caledonia*	2870	104
Kandavu Island	*Fiji Is.*	2862	106
Kandavu I. and Passage	*Fiji Is.*	2858	106
Kandeliusa	*Mediterranean Arch.*	2923	127
Kangean Is. Anchs. in	*Eastern Arch.*	3009	85
Kaniungan Islands	*Borneo*	3053	82
Kaotao Is. to Lakh Entr	*French Indo-China*	3160	79
Kapas I. to Lakon Rds	*Malay Peninsula*	3133	80
Kapas I. to Singapore	*Malay Peninsula*	3131	80
Kapchi Pt. Anch	*China*	2599	77
Kapenmailang Islands	*Caroline Is.*	1260	100
Kapilish, Schooner Retreat	*British Columbia*	1758	56
Kapsali Bay	*Greece*	3965	127
Kapsing Mun to Boca Tigris (Northern Sheet)	*China*	3197	28
Kapsing Mun to Boca Tigris (Southern Sheet)	*China*	3196	78
Kapua Boat Entrance	*Hawaiian Is.*	1252	109
Kapueokahi Bay	*Hawaiian Is.*	1244	109
Karabane Anchorage	*Africa, W. Cst.*	2308	135
Kara Burnu to Karadash Burnu	*Turkey in Asia*	3970	129
Kara Burnu to Rhodes I	*Turkey in Asia*	3969	128
Karachi Harbor	*India*	3662	143
Karachi to Bombay	*Arabian Sea*	1589	143
Karachi to Ras al Hadd	*Arabia*	1588	142
Karadash Burnu to Kara Burnu	*Turkey in Asia*	3970	129
Karaga Harbor	*Siberia*	1598	59
Karaginski Island	*Siberia*	1598	59
Karakelong I., Bays in	*Eastern Arch.*	3061	87
Karaton Anch., Nanusa Is	*Eastern Arch.*	3061	87
Karatsu Wan	*Japan*	2305	70
Karimata Anch	*Southwestern Is., Japan*	1940	71
Karimata Strait	*Borneo*	3117	82
Karimun Jawa Rd	*Java*	3007	85
Karlovassi Harbor	*Turkey in Asia*	4190	128
Karmö to The Naze	*Norway*	5010	113
Karnaphuli R. and Appr. to Chittagong	*India*	3702	144
Karoto Koseto	*Japan*	2254	65
Karuani Road	*New Guinea*	2975	91
Karumaho	*Chosen*	3248	72
Kasa Ura	*Japan*	2473	68
Kasado Ura	*Japan*	1899	66
Kasamanze R. Entr	*Africa, W. Cst.*	2308	135
Kashiwabara Wan	*Japan*	1889	61
Kasiem Rd., Misool I	*Eastern Arch.*	3076	90
Kassandra, Gulf of, to Negropont	*Greece*	4128	128
Kassandra, Gulf of, to Thaso and Lemnos Is	*Greece*	3967	128
Kassi Tallu Is., Flores Sea	*Eastern Arch.*	3024	86
Kastelorizo Rd. and Hbr	*Turkey in Asia*	3969	128
Kastrone	*Turkey in Asia*	4189	128
Kastro Tornese to Venetico	*Greece*	3964	127
Kastrosikia to C. Kiephali	*Albania*	3960	127
Kata Seto, Inland Sea	*Japan*	2744	65
Katakolo Bay	*Greece*	3964	127
Katapu Anch., Misool I	*Eastern Arch.*	3025	90
Kataura Wan	*Japan*	1660	69
Katherine Haven	*Bismarck Arch.*	2974	92
Katherine Island	*Marshall Is.*	2031	101
Kathleen Anchorage	*Chile*	926	42
Katorei Bay, Siberut I	*Sumatra*	3103	84
Katsuura Wan	*Japan*	2330	64
Katsuura Wan and Adjacent Anchs	*Japan*	2105	63
Kattegat, The	*Baltic Sea*	4852	113
Kauai, Harbors of	*Hawaiian Is.*	1251	109
Kauehi Island	*Tuamotu Arch.*	80	111
Kaujema & Shenukdei, passage between	*Caroline Is.*	1260	100
Kaunakakai Harbor	*Hawaiian Is.*	1791	109
Kavalla Bay	*Greece*	3922	127
Kaw Kram Bay	*Siam*	3136	80
Kaw Tuhat to Lem Tane	*Siam*	3135	80
Kawaihae Harbor	*Hawaiian Is.*	1257	108
Kawieng Hbr., Neu Mecklenburg	*Bismarck Arch.*	2973	93
Kawieng Hbr., to Byron Str	*Bismarck Arch.*	2973	93
Kawio Anch., Meares Is	*Eastern Arch.*	3061	87
Kawur Bay	*Sumatra*	3108	84
Kayeli Bay, Bouro I	*Eastern Arch.*	3077	90
Kayu B., Anch. in Halmahera I	*Eastern Arch.*	3075	90
Kazan Islands	*Japan*	1902	99
Kazan Retto to Hachijo Jima	*Japan*	5257	99
Ke Dulan Hbr., Kei or Ewaf Is	*Eastern Arch.*	3022	87
Kealekekua Bay	*Hawaiian Is.*	1257	108
Keauhou Bay	*Hawaiian Is.*	1257	108
Keeling Islands	*Indian Ocean*	3109	145
Keeling Island, North	*Indian Ocean*	3109	145
Keffing Str., Ceram I	*Eastern Arch.*	3025	90
Kei Dulah Hbr	*Eastern Arch.*	3022	87
Kei Islands	*Eastern Arch.*	3026	86
Kei Islands, Hbrs. in	*Eastern Arch.*	3022	87
Keijo, Apprs. to	*Chosen*	3237	73
Kekhrier Bay	*Greece*	4117	128
Kelibia Road	*Tunis*	3981	130
Kelumpang Bay	*Borneo*	3053	126
Kelung Harbor (Kirun Ko)	*Taiwan*	1908	71
Kema Road	*Celebes*	3073	89
Kemins Island	*Phœnix Is.*	125	108
Kendari B. to Wowoni Str	*Celebes*	3068	89
Kenmare River	*Ireland*	4748	119
Kenmare River, Head of	*Ireland*	4748	119

Particular Locality.	Country, Ocean, or General Locality.	Chart No.	Page.
Kenn Reef	*South Pacific*	2002	95
Keppel Harbor	*Newfoundland*	1175	14
Keppel Harbor	*China*	1428	145
Keppel Sound	*Falkland Is.*	435	38
Kerama Islands and Passages	*Japan*	1901	71
Kerguelen I., Plans in	*Indian Ocean*	602	139
Kermadec Islands	*South Pacific*	2001	97
Kermadec Is. to Tongatabu	*South Pacific*	2017	97
Kertasari Bay	*Eastern Arch.*	3015	86
Kesennuma Wan	*Japan*	2110	63
Ketapang Bay	*Eastern Arch.*	3009	85
Ketoi To	*Japan*	2184	61
Key Harbor	*Georgian B., Canada*	2632	8
Key West to Halifax	*N. America, E. Cst.*	1411	16
Key West to Mississippi River	*North America, S. Cst.*	1125	19
Kharimkotan Island	*Japan*	2184	61
Kheh, Port	*Greece*	3923	127
Khios Island	*Mediterranean Arch.*	3922	127
Khios Port	*Turkey in Asia*	4189	128
Khoms Bay	*Tripoli*	3927	130
Khor Dhu-L Lawa	*Red Sea*	2814	141
Khor el Wahla	*Red Sea*	3620	142
Khor Kaliya	*Persian Gulf*	3653	143
Khor Nohud	*Red Sea*	2815	141
Khor Nowarat	*Red Sea*	2815	141
Khor Rabij (Rapch)	*Gulf of Oman*	3658	143
Khor Shinab	*Red Sea*	2814	141
Khuntami River, Entrance to	*Siberia*	2028	60
Kialing Kiang	*China*	3296	75
Kiaochow B. and Appr	*China*	2480	74
Kiaochow Bay to Laichow Bay	*China*	2494	74
Kiayuwang	*China*	2547	74
Kiel Bay	*Germany*	4869	114
Kiel Canal	*Germany*	4923	114 115
Kienchanghsien, Ning River above	*China*	3184	75
Kiephali, Cape, to Kastrosikia	*Albania*	3960	127
Kii Channel	*Japan*	549b	65
Kii Channel to Kurushima Kaikyo	*Japan*	549b	65
Kii Channel, Hbrs. in	*Japan*	1658	65 66
Kiirun Ko (Kelung Hbr.)	*Taiwan*	1908	71
Kiirun Hbr. to Kukan Rd	*Chosen*	3178	76
Kikik Bay	*French Indo-China*	3155	79
Kiliwaru, Ceram I	*Eastern Arch.*	3025	90
Kilkee Bay	*Ireland*	4718	119
Killarney Harbor	*Georgian B., Canada*	1457	8
Killerton Is. and Anch	*New Guinea*	2952	91
Kilmakilloge Harbor	*Ireland*	4748	119
Kiluang Bay	*Sumatra*	3110	84
Kinchow to Fort Head	*China*	3230	73
Kinchow to Terminal Head	*China*	3231	73
Kinihan Is. to Tree Bluff	*British Columbia*	2827	57
King B., Neu Mecklenburg	*Bismarck Arch.*	2973	93
King Edward Cove	*South Georgia I.*	2633	38
King Georges Group	*Tuamotu Arch.*	81	111
King Kau (Kinkow) Rocks	*Yangtze Kiang*	3192	75
Kings Island	*Tuamotu Arch.*	79	111
King's Lynn Docks	*England*	4710	119
Kingston Harbor	*Jamaica*	348 2789	27 27
Kingston Hr., and Apprs	*Lake Ontario*	5341	7
Kingston to Deseronto	*Lake Ontario*	1837	7
Kingstown Bay	*West Indies*	1161	31
Kingsville Harbor	*Lake Erie*	1478	7
King Wills Bay	*Africa, W. Cst.*	5294	135
Kinomoto Hakuchi	*Japan*	2248	64
Kinsale to Wexford	*Ireland*	4715	119
Kintong Road	*Celebes*	3073	89
Kiriwina Islands	*New Guinea*	2960	91
Kirpon Harbor	*Newfoundland*	1860	9
Kisalaut B., Ceram I	*Eastern Arch.*	3077	90
Kissa Island Anch	*Eastern Arch.*	3022	87
Kiswere Harbor	*Africa, E. Cst.*	700	140
Kita Daito Jima	*Japan*	5349	70
Kita Iwo Jima	*Southern Is., Japan*	1902	99
Kita Shiretoko Misaki, Apprs. to	*Siberia*	1960	60
Kitava Island Anch	*New Guinea*	2962	91
Kithera Island	*Greece*	3965	127
Kiuyu, Port	*Africa, E. Cst.*	2504	140
Klang Strait, and Apprs	*Malay Peninsula*	3742 3741	145 145
Klaskino to Nootka	*British Columbia*	1451	56
Klaskino Inlet and Anch	*Vancouver I.*	1420	56
Klemtu Passage	*British Columbia*	1762	57
Klewnuggit Inlet	*British Columbia*	1763	57
Knife Bay	*Newfoundland*	1104	13
Knochie, Port	*Scotland*	4467	118
Knox Island	*Gilbert Is.*	123	105
Knude Dyb (Deep)	*Denmark*	4864	115
Knude Dyb to Vortrapp Tief	*Denmark*	4863	115
Koajiro Harbor	*Japan*	1654	64
Ko-ku to Tientsin	*China*	1871	73
Kobama Hakuchi	*Japan*	2112	63
Kobe Bay, Approaches to	*Japan*	1827	65
Kobe Ko	*Japan*	1645	65
Kobenhaven Rd. and Hbr	*Denmark*	4918	113
Kochi, City of	*Japan*	1650	66
Kofiau Island Anch	*Eastern Arch.*	3076	90
Koh Kwang Noi	*French Indo-China*	3144	80
Koh Pra Anchorage	*French Indo-China*	3144	80
Koh Sichang Harbor	*Siam*	3143	80
Koh Takut to Lem Tane	*Siam*	3135	80
Kojin Road	*Chosen*	3319	72
Kokko Kutchi to Suon Kutchi	*Chosen*	3248	72
Kolieuro Inlet, Kula Gulf	*Solomon Is.*	2905	93
Kolokythia, Gulf of	*Greece*	4100	127
Kolokythia, Port	*Mediterranean Arch.*	3922	127
Komame Ko	*Japan*	2069	66
Komandorski Islands	*Bering Sea*	1690	59
Komatsushima	*Japan*	1658	65 66
Kombal Bay, Lombak I	*Eastern Arch.*	3013	85
Konga Bay, Flores I	*Eastern Arch.*	3019	86
Kongo R. Entr. to Matadi	*Africa, W. Cst.*	2284	137
Koninginne Bay	*Sumatra*	3107	84
Konstantin Hr	*New Guinea*	2966	93
Koppi River, Entrance to	*Siberia*	2066	59
Koprino Harbor	*Vancouver Is.*	1541	56
Kora Kora Bay	*Celebes*	3062	88
Korea, Coast of	*Asia, E. Cst.*	3320	61 71
Korea—*See Chosen.*			
Korea Strait	*Japan*	1302	66 68 72
Korghos Castles	*Turkey in Asia*	3970	129
Korghos-Kalaler	*Turkey in Asia*	3970	129
Kornilov Gulf	*Chosen*	2107	72
Kornilov Gulf to America Bay	*Siberia*	1780	60

Particular Locality.	Country, Ocean, or General Locality.	Chart No.	Page.
Koro	*Fiji Is.*	2855	106
Korobafo B., Rotti I	*Eastern Arch.*	3020	86
Korombusu Pt. to Susu Pt	*Solomon Is.*	2903	94
Koronge Island to Kalingapatam	*Bay of Bengal*	1593	144
Koronge Island to Salang or Junkseylon Island	*Bay of Bengal*	1594	144
Koroni Anchorage	*Greece*	3964	127
Korrido Anch., Supiore I	*New Guinea*	2975	91
Korrigole Hbr., Ysabel I	*Solomon Is.*	2898	94
Kos Doris, Gulf of	*Mediterranean Arch.*	4193	128
Koseir Anchorage	*Red Sea*	2813	142
Kosmos Harbor	*Chile*	1570	43
Kosuge Patent Slip	*Japan*	2421	69
Kota Buna Road	*Celebes*	3062	88
Kotara Anch., Andaman Is	*Indian Ocean*	3732	144
Koto Bay	*Japan*	1654	64
Koura and Mera Harbors	*Japan*	1346	64
Kowata I. to Vatu Leile	*Fiji Is.*	2857	106
Kralendijk Road	*Caribbean Sea*	2154	23
Krestovoi Bay	*Siberia*	2066	59
Kru Road	*Sumatra*	3108	84
Kruscnstern Island	*Tuamotu Arch.*	85	111
Kua Dong Hoi	*French Indo-China*	2515	79
Kua Giang	*Anam*	2515	79
Kua Hoi and Appr	*French Indo-China*	2596	79
Kuala Trengganu (Tringano)	*Malay Peninsula*	3140	80
Kua Lihoa	*Anam*	2515	79
Kua Nuong Anch	*French Indo-China*	2596	79
Kua Rone	*Anam*	2515	79
Kua Tung	*Anam*	2515	79
Kua Viet	*Anam*	2515	79
Kuaua Bay	*New Caledonia*	2869	104
Kuantau River	*Malay Peninsula*	3140	80
Kubu Road	*Eastern Arch.*	3009	85
Kuchinotsu Bay	*Japan*	1661	69
Kuchinoyerabu Shima	*Japan*	3423	70
Kuchinoyerabu Wan	*Japan*	2423	70
Kudat Harbor	*Borneo*	2799	81
Kue, Port	*New Caledonia*	2871	104
Kueshan Is. to Wenchow B	*China*	3180	76
Kueshan to Yangtze R	*China*	3181	74
Kuji Wan	*Japan*	2110	63
Kukan Rd. to Kiirun Hbr	*Chosen*	3178	76
Kukan Rd. to Onkan	*China*	3177	76
Kuki Saki to Takamatsu Zaki	*Japan*	1637	64
Kuki Ura	*Japan*	2155	64
Kula Gulf, New Georgia	*Solomon Is.*	2901	93
Kula Gulf, Anch. in	*Solomon Is.*	2905	93
Kulambangra I., Anch. in	*Solomon Is.*	2905	93
Kulao Cham	*French Indo-China*	3156	79
Kulewatte B., Damma I	*Eastern Arch.*	3025	90
Kultuznaya Bay	*Siberia*	1598	59
Kulur (Kuluhe) Anch., Sangi I	*Eastern Arch.*	3061	87
Kume Shima		5303	70
Kume Shima, Southern Portion of	*Japan*	2581	71
Kumi Island	*Japan*	5307	71
Kumong Bay	*French Indo-China*	2548	79
Kundari I. to Arnala I	*Arabian Sea*	2460	143
Kunfidi	*Red Sea*	2814	141
Kurara Seto	*Japan*	2475	70
Kuria Island	*Gilbert Is.*	122	105
Kuril Islands	*Japan*	3234	61
Kuril, Little, Strait	*Japan*	2184	61
		1889	61
Kuril Strait	*Japan*	2184	61
Kurudu Island, Anch. in	*New Guinea*	2975	91
Kurushima Kaikyo	*Japan*	1891	66
		2741	65, 66
Kurushima Kaikyo to Kii Chan	*Japan*	549 *b*	65
Kurushima Kaikyo to Shimonoseki Strait	*Japan*	549 *a*	65, 68
Kusaie Island	*Caroline Is.*	1755	101
		1756	100
Kushikino Byochi	*Japan*	1660	69
Kushiro Hakuchi to Hamanaka Wan	*Japan*	2120	62
Kushiro Road	*Japan*	2120	62
Kushunkotan Road	*Siberia*	3264	60
Kusunnai Road	*Siberia*	3264	60
Kusuo Cove, Ysabel I	*Solomon Is.*	2915	94
Kut I. to Cape Liant	*Siam*	3137	80
Kut I. to Riem Bay	*Siam*	3138	80
Kutch, Gulf of	*Arabian Sea*	1589	143
Kutei River	*Borneo*	3054	88
Kuweit Hbr. and Appr	*Persian Gulf*	3654	143
Kuznetzova R., Entrance to	*Siberia*	2028	60
Kwajelinn Island	*Marshal Is.*	2031	101
Kwakwaru Hbr., Malaita I	*Solomon Is.*	2897	95
Kwangchow Bay	*China*	3169	78
Kwangchow B., Apprs. to	*China*	3168	78
Kwangtung B	*China*	3230	73
Kwangtung Peninsula	*China*	3231	73
Kweichowfu to Chungking	*Yangtze Kiang*	3189	75
Kwi Harbor, Malaita I	*Solomon Is.*	2897	95
Kyrenia	*Turkey in Asia*	3971	129
Kyauk Pyu Hbr. to Mayu River	*India*	3705	144
Kyuquot Sound	*Vancouver I.*	1439	56
Kyushu & Goto Retto, waters between	*Japan*	2404	69
Kyushu & Taiwan, Is. between	*Japan*	2194	70
Kyushu Island	*Japan*	1302	66, 68, 72
		3233	63, 72
Kyuto Anchorage	*Chosen*	1383	73

L.

Particular Locality.	Country, Ocean, or General Locality.	Chart No.	Page.
La Croix Bay	*Haiti*	2661	29
La Cruz Bay	*Peru*	2566	48
La Guaira	*Venezuela*	1349	23
La Harpe Island	*Tuamotu Arch.*	2004	111
La Libertad Harbor	*Salvador*	939	50
La Luz Harbor	*Canary Is.*	1548	133
La Mar Bay	*Venezuela*	2146	23
La Paz, Appr. to	*Lower California*	2193	52
La Paz Harbor	*Lower California*	2103	52
La Paz to Magdalena B	*Lower California*	1664	57
La Perouse	*South Pacific*	1979	102
La Perouse Strait	*Japan*	2124	62
		1777	60
La Place Str. and Apprs	*Eastern Arch.*	3037	83
La Plata, Port	*Argentina*	1328	36
La Poile Bay	*Newfoundland*	661*b*	13
La Rochelle	*France, W. Cst.*	4377	120
La Rochelle, Apprs. to	*France, W. Cst.*	4377	120
La Scie Harbor	*Newfoundland*	2425	10
La Trinite Bay	*West Indies*	1064	31
La Union, Port	*Salvador*	973	50
Laara	*Turkey in Asia*	3969	128

Particular Locality.	Country, Ocean, or General Locality.	Chart No.	Page.
Labrador	*N. America, E. Cst.*	.....	5
Labrador and Adjacent Coast of, Newfoundland,	*North America*	2440	5 9
Labua Sore	*Celebes*	3062	88
Labuan Amuk	*Eastern Arch.*	3009	85
Labuan Bajau	*Sumatra*	3102	84
Labuan Bajo, Flores I	*Eastern Arch.*	3017	86
Labuan Blanda, Buton I	*Celebes*	3068	89
Labuan Chari Anch., Lombok I	*Eastern Arch.*	3013	85
Labuan Island	*Borneo*	2394	82
Labuan Kora Kora, Bouro I	*Eastern Arch.*	3077	90
Labuan Potah, Flores I	*Eastern Arch.*	3019	86
Labuan Tring, B., Lombok I	*Eastern Arch.*	3013	85
Labuandata Bay	*Celebes*	3068	89
Labuanhaji Road	*Eastern Arch.*	3015	86
Labuha Road, Bachian I	*Eastern Arch.*	3076	90
Labyrinth Islands	*Magellan Strait*	452*e*	39
Laccadives, The, Islands	*Arabian Sea*	1590	143
Ladrillero Channel	*Chile*	1570	43
Ladysmith Harbor	*British Columbia*	2564	54
Lae Island	*Marshall Is.*	2031	101
Laful, Nicobar Is	*Indian Ocean*	3736	145
Lafule River, Entrance to	*Siberia*	2028	60
Lagoa dos Patos	*Brazil*	2458	36
Lagoon Entrance	*South Pacific*	1980	110
Lagoon Entrance	*Gilbert Is.*	2179	104
Lagoon Head Anch	*Lower California*	1084	53
Lagoon Head to San Quentin	*Lower California*	1193	53
Lagos Harbor	*Africa, W. Cst.*	2264	136
Lagos R. to Cape St. Paul	*Africa, W. Cst.*	2350	136
Lagos R. to Forcados R	*Africa, W. Cst.*	2351	136
Laguera Cove	*Chile*	2051	43
Laguna de Terminos, Entrances	*Mexico, E. Cst.*	1225 1228	20 20
Laguna Grande del Obispo	*Venezuela*	2034	23
Lagunas, Port	*Chile*	1567	44
Lagundi Bay, Nias I	*Sumatra*	3103	84
Lahaina Roads	*Hawaiian Is.*	132	109
Laichow B. to Kiachow B	*China*	2494	74
Laie Bay	*Hawaiian Is.*	1252	109
Laikang Bay	*Celebes*	3064	88
Laitec Island	*Chile*	2052	44
Lakania Rd., Manipa I	*Eastern Arch.*	3025	90
Lakarere	*New Hebrides*	2878	102
Lake Bizerte (Benzert)	*Tunis*	4263	130
Lakh Entr. to Kaotao Is	*French Indo-China*	3160	79
Lakon Rds. to Kapas I	*Malay Peninsula*	3133	80
Lakon Rds. to Tane Pt	*Siam*	3134	80
Lakona B., Banks Group	*New Hebrides*	2877	102
Lakonikos, Gulf of	*Greece*	4100	127
Lalla Rookh Bank	*South Pacific*	1986	105
Lamalanga	*New Hebrides*	2895	103
Lama Passage	*British Columbia*	1765	56
Lamalin Anchorages	*Newfoundland*	1089	12
Lambayeque Roads, San Jose de	*Peru*	1153	48
Lambert Bay	*Africa, W. Cst.*	2317	138
Lambert Channel	*British Columbia*	1455	54
Lamberton Harbor	*New Zealand*	3378	96
Lambesoi Bay	*Sumatra*	3103	84
Lambumbu Harbor	*South Pacific*	2887	103
Lambunu Road	*Celebes*	3073	89
Lamehuapi Cove	*Chile*	1448	44
Lamma Chan., East	*China*	2327	77
Lamotrek Islands	*Caroline Is.*	1756	100
Lancy Loo	*Labrador*	2064	5
Landana Bay	*Africa, W. Cst.*	2314	137
Landfall Island	*Tierra del Fuego*	452*b*	40
Land's End to S. Cst. of Ireland	*British Isles*	4435	119
Landskrona	*Sweden*	4868	113
Landslip Sound	*Chile*	1639	42
Langalanga Hbr., Malaita I	*Solomon Is.*	2903	94
Langemak Bay	*New Guinea*	2966	93
Langlois, Port	*Tierra del Fuego*	2392	41
Lankit Spit to Tiger Island	*China*	2528	78
Lankayan to Mallawalle I	*Borneo*	2796	81
Lankayan to Sandakan Hbr	*Borneo*	2795	81
Lanzarote	*Canary Is.*	1738	133
Lapataia Bay	*Tierra del Fuego*	1579	41
Lapataia Bay to Gable Island	*Tierra del Fuego*	2208	41
Larache	*Africa, W. Cst.*	2239	134
Larantuka Rd., Flores I	*Eastern Arch.*	3019	86
Lark Harbor	*Newfoundland*	2152	13
Larne to Bloody Foreland	*Ireland*	4724	120
Larrac, Port	*Argentina*	1516	37
Las Minas Cove	*Magellan Strait*	445	39
Las Palmas Bay	*Canary Is.*	1548	133
Lasqueti Island	*British Columbia*	1390	54
Latitude Bay	*Tierra del Fuego*	452*b*	40
Latitude Cove	*Chile*	446*a*	42
Latorre Channel	*Chile*	1570	43
Laulau Bay	*Marianas*	1748	99
Laura Harbor	*Tierra del Fuego*	452*b*	40
Laut Island	*Eastern Arch.*	3037	83
Lautaro Cove	*Chile*	1502	46
Lauthala Harbor	*Fiji Is.*	2863	106
Laut Strait	*Borneo*	3054	88
Lavaissiere Bay	*New Caledonia*	2869	104
Lavata Bay	*Chile*	1212	46
Lawak B., Waigeo I	*Eastern Arch.*	3076	90
Lawawang Rd., Masela I	*Eastern Arch.*	3023	87
Laysan Anchorage	*North Pacific*	2	109
Laysan Island	*North Pacific*	2	109
Lazaref, Port	*Chosen*	3249	72
Lazareff Islands	*Tuamotu Arch.*	85	111
League Rocks to Little Bay Is	*Newfoundland*	2140	11
Lebris Bay	*New Caledonia*	2869	104
Lebu, Port	*Chile*	2359	45
Le Have Bank	*North Atlantic*	941	14 16 17
Le Havre	*France*	4343	116
Le Moine Bay	*Newfoundland*	2272	13
L'Eau, Great Bay de	*Newfoundland*	2408	12
L'Ecu, Port a	*Haiti*	953	28
L'Etang Harbor	*New Brunswick*	1054	17
Lee Rocks	*Yangtze Kiang*	3192	75
Leghorn, Port of	*Italy*	4027	125
Leghorn Roadstead	*Italy*	4027	125
Lehong Bay	*Sumatra*	3103	84
Leixoes, Port	*Portugal*	4322	121
Lele Harbor	*Caroline Is.*	1274	101
Lem Tane (Lem Ten) to Koh Takut	*Siam*	3135	80
Lemnos Island	*Mediterranean Arch.*	3922	127
Lemnos to Gulf of Kassandra	*Greece*	3967	128
Lemvig	*Denmark*	4865	114
Lenakel Anch	*New Hebrides*	2895	103
Lengo to Tetere, Guadalcanal I	*Solomon Is.*	2917	94
Lennox Cove	*Tierra del Fuego*	455*c*	41
Lenox Passage	*Cape Breton Is.*	1272 1236	16 16

Particular Locality.	Country, Ocean, or General Locality.	Chart No.	Page.
Leone Bay	*Samoa Is.*	2637	107
Leone B., Bauro I.	*Solomon Is.*	2897	95
Lepana I. Channel	*Celebes*	3068	89
Lepers Island	*New Hebrides*	2895	103
Leptepu Inlet	*Chile*	2245	44
Lequeitio, Port	*Spain*	795	121
Lesser Cayman	*Caribbean Sea*	43	27
Letite Harbor and Passage	*New Brunswick*	1054	17
Letti Island Anch	*Eastern Arch.*	3022	87
Lheeneuwa	*Solomon Is.*	2910	93
Levi, Cape, to Fecamp	*France*	4324	116
Leviza Chan. to Pingue Chan	*Cuba*	2777	26
Levrier Bay to Arguin B	*Africa, W. Cst.*	2265	134
Levrier Bay to C. Juby	*Africa, W. Cst.*	2196	134
Levrier Bay to C. Verde	*Africa, W. Cst.*	2197	134
Levuka Hbr., Ovalau I	*Fiji Is.*	2860	106
Lewis	*Scotland*	4463	118
Lewis, Northern part of	*Scotland*	4462	118
Lewisport Harbor	*Newfoundland*	2374	11
Lho Blang Raja Bay	*Sumatra*	3103	84
Liao Ho and Approaches	*China*	2511	73
Liaotung, Gulf of	*China*	1303	73
Liaotung, Gulf of, to Hongkong	*China*	3175	73
Lib Island	*Marshall Is.*	2031	101
Liberia	*Africa, W. Cst.*	.....	135
Liberta Bay	*Chile*	1638	43
Libertad	*Mexico, W. Cst.*	639	52
Libia	*Africa, N. Cst.*	.....	130
Libreville Anchorage	*Africa, W. Cst.*	2373	137
Lido, Port	*Italy*	4068	126
Lifu Island, Anch. in	*Loyalty Is.*	2876	104
Lifuka Island, Anch. and Appr	*Tonga Is.*	2009	107
Lighthouse Reef	*Honduras, E. Cst.*	1120	20
Ligua Bay	*Chile*	1253	45
Likieb Group	*Marshall Is.*	996	101
Likupang Rd	*Celebes*	3056	87
Likuri Island Anch	*Fiji Is.*	2857	106
Lim Fiord	*Denmark*	4865	114
Limba Bay	*Celebes*	3073	89
Limbe Strait	*Celebes*	3056	87
Limon Bay to Gamboa Reach	*Canal Zone*	5000	22, 49
Limon, Port	*Costa Rica, E. Cst.*	1293	21
Limones River	*Cuba*	2662	26
Linao Bay	*Chile*	1678	44
Linden Pt. to Suon Kutchi	*Chosen*	3248	72
Lindos, Port	*Mediterranean Arch.*	3923	127
Linga Chan	*Sumatra*	3747	83
Lingadang Road	*Celebes*	3054	88
Lingeh	*Persian Gulf*	3650	142
Lintidu Road	*Celebes*	3062	88
Linta Strait	*Eastern Arch.*	3018	86
Lionhead Harbor	*Georgian B., Canada*	1460	8
Lip Island	*Marshall Is.*	2031	101
Liran Island, Anch. in	*Eastern Arch.*	3020	86
Lirong Road, Salebabu I	*Eastern Arch.*	3061	87
Lisbon Harbor	*Portugal*	1208	121
Lisburn Anchorage	*New Hebrides*	2895	103
Lipscomb Harbor	*Nova Scotia*	2355	16
Lisiansky Island	*North Pacific*	4	109
Liscanor B. to Slyne Hd	*Ireland*	4719	119
Liscanor B. to Tralee B	*Ireland*	4718	119
Lister Tief (Deep)	*Denmark*	4910	115
Litao Bay	*China*	2547	74
Litao B. to Chu Tao	*China*	3226	74
Lith	*Red Sea*	2814	141
Litsing Ho to Ninghai	*China*	3229	73
Little Basses to Galle	*Ceylon*	2597	144
Little Bay I. to Green Head	*Newfoundland*	2280	11
Little Bay I. to League Rks	*Newfoundland*	2140	11
Little Belt	*Denmark*	4866	114
Little Corn Island	*Nicaragua, E. Cst.*	1517	21
Little Curacao Island	*Caribbean Sea*	2154	23
Little Current	*Lake Huron, Canada*	2764	9
Little Current to French River	*Georgian Bay, Canada*	1470	8
Little Current to Mississagi Strait	*Lake Huron, Canada*	1472	9
Little Detroit	*Lake Huron, Canada*	1463	9
Little Elobey Anchorage	*Africa, W. Cst.*	2482	137
Little Fish Bay	*Africa, W. Cst.*	2316	138
Littel Greelvink Bay	*New Guinea*	2975	91
Little Deep Harbor	*Newfoundland*	2361	10
Little Islets Harbor	*Newfoundland*	1860	9
Little Kuril Strait	*Japan*	1889, 2184	61, 61
Little Port	*Newfoundland*	597a	13
Little River	*Newfoundland*	2397	13
Little Tracadie Hbr.	*Nova Scotia*	1148	15
Liuchapo Crossing	*Yangtze Kiang*	3187	75
Liverpool Bay	*England*	4567	117
Liverpool Bay	*Nova Scotia*	1106	17
Liverpool to Great Ormes Hd	*England*	4561	117
Livingston, Port	*Guatemala, E. Cst.*	1574	21
Livisa, Port	*Cuba*	1991	25
Livorno, Port of	*Italy*	4027	125
Livorno Roadstead	*Italy*	4027	125
Lizard Head to Start Pt	*England*	4449	117
Llico Road	*Chile*	1321	45
Lo Island	*New Hebrides*	2878	102
Loaita Island and Reefs	*China Sea*	2786	79
Loan River	*China*	3184	75
Loanda Harbor	*Africa, W. Cst.*	2314	137
Loanda to Cape Frio	*Africa, W. Cst.*	2204	137
Loanda to Cape Lopez	*Africa, W. Cst.*	2203	137
Loango Bay	*Africa, W. Cst.*	2321	137
Lobito Bay	*Africa, W. Cst.*	2316	138
Lobitos Cove to La Cruz Bay	*Peru*	2566	48
Lobos Cove	*Chile*	1565	46
Lobos do Afuera	*Peru*	1538	48
Lobos de Tierra	*Peru*	1539	48
Lobos Island	*Uruguay*	930	36
Lobos Island	*Mexico, E. Cst.*	1577	19
Lobos Pt. to Parmas Pt	*Peru*	2840	48
Loch Fleet	*Scotland*	4443	118
Lockeport Hbr. to C. Sable	*Nova Scotia*	2132	17
Lockeport Hbr. to P. Medway	*Nova Scotia*	2131	17
Lod, Port	*Caroline Is.*	425	100
Logstor	*Denmark*	4865	114
Loheiya	*Red Sea*	2815	141
Lojnuikh Vyestei Bay	*Siberia*	1598	59
Loloda Bay, Halmanera I	*Eastern Arch.*	3075	90
Lolowai Bay	*New Hebrides*	2895	103
Lomas Road	*Peru*	1195	47
Lombok Island	*Eastern Arch.*	3005	84
Lomblem and Flores, Strs., between	*Eastern Arch.*	3093	86
Longan Anch	*Bismark Arch.*	2969	92
Long Harbor	*China*	2301	77
Long Harbor	*Newfoundland*	2375	12
Long Island Anchorage	*South Pacific*	2002	95

Particular Locality.	Country, Ocean, or General Locality.	Chart No.	Page.
Long Point Bay	*Lake Erie*	2219	7
Long Reach	*Magellan Strait*	264	40
		445	39
		2453	40
Long Reach, Anch. in	*Magellan Strait*	1562	40
Lonock Bay	*New Hebrides*	2880	102
Loong Bay	*Sumatra*	3103	84
Lopez Bay, Cape	*Africa, W. Cst.*	2314	137
Lopez, Cape, to Cape St. John	*Africa, W. Cst.*	3873	137
Lopex, Cape, to Niger R.	*Africa, W. Cst.*	2202	136
Lopez, Cape, to Loanda	*Africa, W. Cst.*	2203	137
Lord Howe Island	*South Pacific*	2014	97
Lord Howe Islands	*Solomon Is.*	2910	93
Lorne, Port, to Gulliver Hole	*Nova Scotia*	2136	17
Lort Bay	*Tierra del Fuego*	1579	41
Losap Islands	*Caroline Is.*	1752	100
Los Martires	*Caroline Is.*	1258	100
Los Roques	*Caribbean Sea*	2034	23
Los Vilos Road	*Chile*	1578	46
Losolav Anch., Banks Group	*New Hebrides*	2877	102
Lossop Islands	*Caroline Is.*	1752	100
Lota Anchorage and Approaches	*Chile*	1209	45
Lota Bay	*Chile*	1209	45
Lot Harbor	*Caroline Is.*	425	100
Lotsoina Bay	*Madagascar*	3837	137
Lottin, Port	*Caroline Is.*	1755	101
Loughborough Inlet	*British Columbia*	1404	55
Louis, Port	*Falkland Is.*	434	38
Louis, Port	*West Indies*	1065	31
Louisburg Harbor	*Cape Breton I.*	1694	16
Louisiade Arch	*S. P. Ocean*	2957	95
Lourenco, Marquez, Port	*Africa, E. Cst.*	2636	140
		2543	140
Low Inlet	*British Columbia*	1763	57
Low, Port	*Chile*	2422	44
Lower California	*North America, W. Cst.*	621	51
			52
Loyalty Islands	*South Pacific*	2027	102
Loyalty Islands, Anch. in	*South Pacific*	2876	104
Luash Bay	*Africa, W. Cst.*	2316	138
Lucas Bay	*Falkland Is.*	436	38
Lucipara Chan	*Sumatra*	3115	83
Luda River, Entrance to	*Siberia*	2066	59
Luderitz Bay	*Africa, W. Cst.*	2320	138
Luderitz Bay to C. Frio	*Africa, W. Cst.*	2205	138
Luderitz Bay to Cape of Good Hope	*Africa, W. Cst.*	2206	138
Luderitz Bay to Prince of Wales Bay	*Africa, W. Cst.*	2320	138
Lukunor Island	*Caroline Is.*	1756	100
Lungyen Cove	*China*	2547	74
Luther Anch. Rooke I	*Eastern Arch.*	2963	91
Lutke Harbor	*Siberia*	60	59
Lutke Island	*Caroline Is.*	1756	100
Luwuk Bay	*Celebes*	3073	89
Luzon	*Philippine Is.*	.....	81
Lwan Ho Entr	*China*	3229	73
Lynx Island	*Ellice Is.*	1981	105
Lyons, Gulf of	*Mediterranean Sea*	3917	124
M.			
Maas, Mouths of the	*Netherlands*	4857	115
Maba, Approaches to	*Eastern Arch.*	3056	87
Maba Road	*Eastern Arch.*	3076	90
Mabou River	*Cape Breton I.*	2697	15
MacDougall Hbr	*Africa, W. Cst.*	2317	138
Macahe Anchorage	*Brazil*	1327	35
Macao Harbor	*China*	3170	78
Macao to Pedro Blanco	*China*	3199	77
Macao to Tinpah	*China*	3170	78
Macaskill Islands	*Caroline Is.*	1756	100
Macauley Island	*South Pacific*	2001	97
Macclesfield Bank	*China Sea*	3167	79
Macduff	*Scotland*	4443	118
Maceio, Port	*Brazil*	1276	34
Mackau Grp. to Tonai Kai	*Chosen*	3239	72
Mackenzie Islands	*Caroline Is.*	1756	100
Mackinlay Pass	*Tierra del Fuego*	1555	41
Mackinnon, Cape, to Strait of Belleisle	*G. of St. Lawrence*	1105	5
			13
Mackinnon, Cape, to Washtawooka Bay	*G. of St. Lawrence*	1108	5
			14
Macoris, Cape, to C. Samana	*Haiti*	2648	28
Macoris, Cape, to Monte Cristi	*Haiti*	2647	28
Macquarie Island	*South Pacific*	2003	97
Madagascar Island	*Indian Ocean*	855a	3
Madagascar Reef	*Gulf of Mexico*	1235	20g
Madagascar to Chagos Arch	*Indian Ocean*	3850	139
Madame Island	*Cape Breton I.*	1272	16
Madeira Islands	*North Atlantic*	1246	133
			134
		1312	133
Madeira R., Mouth of, to Trocana I	*Brazil*	893	33
Madonna	*Mediterranean Arch.*	3923	127
Madras Roadstead	*Bay of Bengal*	2433	144
Madras to Calimere Pt	*Bay of Bengal*	2434	144
Madras to Ramiapatam	*Bay of Bengal*	2433	144
Madryu, Port	*Argentina*	3914	37
Madura Island	*Java*	3010	85
		3005	84
Magam	*Persian Gulf*	3650	142
Magdalena Bay	*Lower California*	1636	52
Magadalena Bay to La Paz	*Lower California*	1664	52
Magdalena Island	*Marquesas Is.*	1807	111
Magdalen Islands	*Gulf of St. Lawrence*	1092	14
Magdalen Sound	*Magellan Str.*	2323	39
Mage Shima	*Japan*	2423	144
Magellan Strait	*South America, S. Cst.*	445	39
Magellan Str. and Gulf of Trinidad, channels between	*Chile*	446	42
		446a	42
Magellan Str. to C. Horn	*South America, S. Cst.*	453	39
Magellan Strait to Gulf of Penas	*Chile*	2243	42
Magellan Str. to Nuevo Gulf	*South America, E. Cst.*	617	37
Magicienne Bay	*Marianas*	1748	99
Magnetic Inclination or Dip		1700	2
Mahe I. and Appr	*Indian Ocean*	2810	139
Mahedia to Fratelli Rocks	*Tunis*	3981	130
Mahedia to Ras Makhabez	*Tunis*	3980	130
Maiana Island	*Gilbert Is.*	122	105
Maidens, The	*Ireland*	4724	120
Main Duck I. to Presqu'ile	*Lake Ontario*	2766	7
Mainadieu Passage	*Cape Breton I.*	1097	16
Maine, Gulf of	*North America, E. Cst.*	.....	11
			14
Maio	*Cape Verde Is.*	253	133
Maitencillo Cove	*Chile*	1259	45
Maizuru Ko	*Japan*	2339	67
Maizura Wan and Appr	*Japan*	2339	67
Majalibit Bay Entrance, Waigeo Island	*Eastern Arch.*	3076	90
Majene Road	*Celebes*	3054	88
Majuro Islands	*Marshall Is.*	2031	101
Makalla Bay	*Arabia*	3643	140

Particular Locality.	Country, Ocean, or General Locality.	Chart No.	Page.
Makanru To	*Japan*	2184	61
Makassar Road	*Celebes*	3054	88
Makassar Str., Anch. in	*Celebes*	3063	88
Makassar Str., Appr. to	*Celebes*	3066	88
Makassar Str., Northern Part	*Celebes*	3044	88
Makassar Str., Southern Part	*Celebes*	3045	88
Makatea Island	*Tuamotu Arch.*	83	111
Makatein	*Arabia*	3643	140
Makemo I., NE. Passage	*Tuamotu Arch.*	2037	111
Makena Bay	*Hawaiian Is.*	1244	109
Makin Island	*Gilbert Is.*	121	104
Makira B., Bauro I	*Solomon Is.*	2897	95
Makisar I. Anch	*Eastern Arch.*	3022	87
Makongai	*Fiji Is.*	2855	106
Makran Coast, Plans on the	*Gulf of Oman*	3658	143
Makri Harbor	*Turkey in Asia*	3923	107
Makurazaki Wan	*Japan*	2187	69
Makyan I., Anch. in	*Eastern Arch.*	3076	90
Malabrigo Road	*Peru*	1171	48
Malaga, Port	*Spain*	920	124
Malaita I., SW. Cst. of	*Solomon Is.*	2903	94
Malaita I., Portion of	*Solomon Is.*	2916	94
Malaita I., Anch. in	*Solomon Is.*	2897	95
		2899	95
		2917	94
		2903	94
Malakal Harbor, SE. Appr. to	*Caroline Is.*	1260	100
Malakka Strait	*Malay Peninsula*	1595	80
			83
			145
Malakka, Appr. to	*Malay Peninsula*	2802	145
Malakka Str., Anch. in	*Malay Peninsula*	3744	145
Malamocco, Port	*Italy*	4068	126
Malan Cove	*China*	2547	74
Malasoro Bay	*Celebes*	3064	88
Malatayur Pt. to Cape Puting	*Borneo*	3029	82
Malatayur Pt. to Cape Selatan	*Borneo*	3028	82
Malaupina I., Anch. in	*Solomon Is.*	2904	94
Malay Peninsula	*British India*	1595	80
			83
			145
Malcolm Island	*British Columbia*	2161	55
Malden Island	*South Pacific*	1980	110
Malden Island Anchorage	*South Pacific*	1980	110
Maldive Is., Northern portion	*Indian O.*	1591	143
Maldonado Bay	*Plata River*	499	36
Maldonado Point to Chamela Bay	*Mexico, W. Cst.*	933	51
Maldonado Point to Ocos River	*Mexico, W. Cst.*	932	51
Malea, Cape, to Malta	*Mediterranean Sea*	3921	125
Malea and Crete, Channels between	*Mediterranean Sea*	3965	127
Malekula I., Anch. in	*New Hebrides*	2878	102
		2879	103
		2887	103
		2888	103
		2889	103
		2895	103
Malekula I., Northern Part	*New Hebrides*	2885	102
Malekula I., Southern Part	*New Hebrides*	2886	102
Malemba Bay	*Africa, W. Cst.*	2314	137
Mallawalle I., to Lankayan	*Borneo*	2796	81
Mallicolo Island	*New Hebrides*	2895	103
Mallu Hbr., Malaita I	*Solomon Is.*	2897	95
Malo Island	*New Hebrides*	2881	103
		2885	102
Malo Island to Efate I	*New Hebrides*	2882	102
Malo Killikilli Anch	*New Hebrides*	2881	103
Malo Ya Ma	*Japan*	1644	62
			63
Maloelab Atoll	*Marshall Is.*	2031	17
Malpelo Island	*North Pacific*	1685	49
Malpeque Bay	*Prince Edward I.*	2695	15
Malta Island	*Mediterranean Sea*	2467	125
Malta, Northern Part	*Mediterranean Sea*	2446	125
Malta, Southeast Part	*Mediterranean Sea*	2501	125
Malta, South Coast of	*Mediterranean Sea*	2439	125
Malta to Cape Malea	*Mediterranean Sea*	3921	125
Malta to Sardinia	*Mediterranean Sea*	3920	125
			130
Mambare Bay	*New Guinea*	2965	91
Mambulitha Reef	*Fiji Is.*	411	106
Mamoi to Foochow	*China*	3209	76
Mampya Road	*Celebes*	3063	88
Mamuju Bay	*Celebes*	3063	88
Mana River	*Guiana*	1238	33
Manafiafi	*Madagascar*	615	139
Manahiki Island	*South Pacific*	1980	110
Manahiki Island Anch	*South Pacific*	1980	110
Manan Island, Grand	*Bay of Fundy*	1057	17
Manao Bay	*Chile*	1678	44
Manaos to Serpa	*Amazon River*	892	33
Manaoto, Malaita I	*Solomon Is.*	2897	95
Manati, Port	*Cuba*	520c	24
Manati R. to Charcas Shl	*Cuba*	2782	26
Manati R. to Juearo	*Cuba*	2615	26
Manavat Island	*Turkey in Asia*	3970	129
Manchioneal Harbor	*Jamaica*	349	27
Mandelyah Gulf to Samos Str	*Turkey in Asia*	4191	125
Mandinga Harbor	*Panama, N. Cst.*	2770	22
Mandoliana I., Anch., Florida I	*Solomon Is.*	3903	94
Manevai Bay, Santa Cruz Is	*South Pacific*	1979	102
Manfredonia	*Italy*	3953	126
Mangareva Island	*Tuamotu Arch.*	2595	111
Mangareva Islands	*Tuamotu Arch.*	2024	111
Mangalore Harbor	*India*	3679	143
Manganitu Bay, Sangi I	*Eastern Arch.*	3056	87
Mangles Anchorage	*Lower California*	2181	52
Manihi Island	*Tuamotu Arch.*	82	111
Manihi Lagoon	*Tuamotu Arch.*	82	111
Manikangan River	*Canada*	2722	6
Manila to Hongkong	*China Sea*	798	71
			77
			81
Manila to Formosa	*China Sea*	798	71
			77
			81
Manila to Palawan Island	*China Sea*	798	71
			77
			81
Manimbora Anchorage	*Borneo*	3053	82
Manipa I., Anch. in	*Eastern Arch.*	3025	90
Manitou River	*Canada*	2687	6
Maunakwoi Hbr., Malaita I	*Solomon Is.*	2899	95
Manna R., to Junk R	*Africa, W. Cst.*	5291	135
Manning Strait	*Solomon Is.*	2910	93
Man-of-war Cays to Bluefields Bluff	*Nicaragua, E. Cst.*	2701	21
Man-of-war Channel	*Bahamas*	2409	19
Man-of-war Roadstead	*Africa, W. Cst.*	2381	137
Manokwar Anch., Jappen I	*New Guinea*	2975	91
Manono Anch., Savaii I	*Samoa Is.*	2921	108
Manta Bay	*Ecuador*	1137	48

Particular Locality.	Country, Ocean, or General Locality.	Chart No.	Page.
Manua Island	*Samoa Is.*	90	107
Manua Island, Anch. in	*Samoa Is.*	92	107
Manupu Anch., Kurudu I	*New Guinea*	2975	91
Manus I., Plan in	*Bismarck Arch.*	2967	92
Manzanillo Bay	*Mexico, W. Cst.*	915	51
Manzanillo Bay	*Haiti*	2445	28
Manzanillo, Appr. to	*Cuba*	2663	26
Manzanillo Bay and Apprs	*Haiti*	2299	28
Manzanillo, Southern Appr. to	*Cuba*	2143	76
Manzanillo to Balandras Cays	*Cuba*	2143	76
Manzanillo to Santa Cruz del Sur	*Cuba*	2657	26
Maona Ko	*Siberia*	3264	60
Maoraha I., Anch., Bauro I	*Solomon Is.*	2904	94
Mapane Road	*Celebes*	3071	89
Mapia Islands	*Caroline Is.*	1260	100
Mappo Hbr., Maramasike I	*Solomon Is.*	2903	94
Mar Chiquita Lagoon	*Argentina*	3905	37
Mar Chiquita to Mar del Sud	*Argentina*	3905	37
Mar del Plata	*Argentina*	3906	37
Maraa Pass to Rautirare Pass	*Society Is.*	2149	112
Maraca Island to Orinoco River	*Guiana*	968	23, 33
Maraca Island to Parnahiba River	*Brazil*	969	33, 34
Maraca Island to San Joao Islands	*Brazil*	886	33, 34
Maracas I. to Vieira Branch	*Amazon R.*	889	33
Maracas Is. to Villa Bella	*Amazon R.*	890	33
Maraki Island	*Gilbert Is.*	122	105
Maramasike Is., Anch. in	*Solomon Is.*	2903	94
Maramasike Passage, Malaita I	*Solomon Is.*	2899	95
Maranhão, Approaches to	*Brazil*	1364	34
Marau Sound, Guadalcanal I	*Solomon Is.*	2919	94
Maravi, Port	*Cuba*	377*a*	25
Marble Bay	*British Columbia*	2836	54
Marbo Hbr., Maramasike I	*Solomon Is.*	2903	94
March Harbor	*Tierra del Fuego*	455*f*	41
Marchand Island	*Marquesas Is.*	1806	110
Marchesa B., Batanta I	*Eastern Arch.*	3076	90
Marcus Island	*North Pacific*	2	109
Mardon, Port	*Chile*	266	42
Mare Island	*Loyalty Is.*	2876	104
Margaret Island	*Tuamotu Arch.*	84	111
Margarita Island	*Venezuela*	2035	23
Margarita I., Bays in	*Venezuela*	2034, 2146	23, 23
Maria Bay, Playa	*Lower California*	1118	53
Maria, Port	*Jamaica*	349	27
Mariager Fiord	*Denmark*	4865	114
Marianas	*North Pacific*	1748	99
Marie Galante Island	*West Indies*	363, 532	31, 31
Marie Joseph Hbr. to Indian Hbr	*Nova Scotia*	2355	16
Mariel, Port	*Cuba*	520*b*	24
Mariel, Port, to Gobernadora Pt	*Cuba*	2297	24
Mariel, Port, to Habana	*Cuba*	2298	24
Marigot Bay	*West Indies*	371*a*	30
Marigot Harbor	*West Indies*	1166	31
Marina Island	*New Hebrides*	2881	103
Maringe Lagoon, Ysabel I	*Solomon Is.*	2914	94
Marion Reef	*S. Pacific*	2567	95
Markhab to Gulf of Iskanderun	*Turkey in Asia*	3972	129
Markhab to Rasen Nakura	*Turkey in Asia*	3973	129
Marmagao Bay	*India*	3677	143
Marmaric Hbr	*Turkey in Asia*	3923	127
Maro Reef	*North Pacific*	132	109
Marokau Group	*Tuamotu Arch.*	79	111
Maroni River	*Guiana*	1238	33
Marova Lagoon, Vangunu I	*Solomon Is.*	2909	93
Marques, Port	*Mexico, W. Cst.*	872	51
Marquesas Islands	*South Pacific*	1797	110
Marquesas Is., Anch. in	*South Pacific*	1805, 1808	110, 110
Marsa Brega	*Libia*	3927	130
Marsa al Hilil	*Libia*	3979	130
Marsa Susa	*Libia*	3979	130
Marsa Matruh	*Egypt*	4256	129
Marsa Tobruk	*Libia*	3978	130
Marsa Ugra Anch	*Libia*	3927	130
Marseille	*France*	4012	124
Marseille to Agay Rd	*France*	3936	124
Marseille to Cette	*France*	3935	124
Marsh Basin	*Magellan Strait*	1634	40
Marshall Bennett Is	*New Guiana*	2959	92
Marshall Group, Islands in	*North Pacific*	2031	101
Marshall Islands	*North Pacific*	1751	101
Marshall Islands, Anch. in	*North Pacific*	1749	101
Martaban, Gulf of	*Bay of Bengal*	1594	144
Martin Garcia I. to Sauce Pt	*Plata R.*	2703	36
Martin Vaz Islets	*South Atlantic*	537	34
Martinique Islands	*West Indies*	1009	31
Martinique to Trinidad	*West Indies*	2319	22, 31
Martinsciea, Port	*Austria*	4072	126
Martires Islands, Los	*Caroline Is.*	1258	100
Marua to Huaheine	*Society Is.*	2023	112
Marudu Bay	*Borneo*	2798	81
Marudu River Anch	*Borneo*	2798	81
Marunga Hbr., Bauro I	*Solomon Is.*	2914	94
Maruyama Zaki to Shimonoseki Kaikyo, Inland Sea,	*Japan*	2737	66
Mary Island	*Phœnix Is.*	1211	108
Mary, Port, Owa Raha I	*Solomon Is.*	2897	95
Mas Afuera Island	*South Pacific*	1267	47
Mas a Tierra	*South Pacific*	1267	47
Masa Tiga I. to Beras Basah Pt	*Borneo*	3032	82
Masa Tiga I. to Pontianak	*Borneo*	3033	82
Masam Po and Apprs	*Chosen*	3247	72
Masam Po Reach	*Chosen*	2508	72
Masam Po Suido	*Chosen*	2508	72
Masela I., Plan in, Serwatti Is	*Eastern Arch.*	3023	87
Masevonu Anch., Banks Group	*New Hebrides*	2877	102
Mashike Hakuchi	*Japan*	2426	62
Masio, Port	*Cuba*	2783	26
Masira Channel	*Arabian Sea*	3645	142
Maskat and al Matra	*Arabian Sea*	694	142
Maskelyne Islands	*South Pacific*	2888	103
Maspalomas Anchorage	*Canary Is.*	1548	133
Massacre Bay	*New Zealand*	3343	97
Massaua Harbor	*Red Sea*	3630	141
Massava B., Neu Pommern	*Bismarck Arch.*	2973	93
Massefao, Tutuila I	*Samoa Is.*	93	107
Masset Harbor	*Queen Charlotte Is.*	2588	57
Masset Sound and Inlet	*Queen Charlotte Is.*	5270	57
Mata, Port	*Cuba*	377*a*	25
Mata Utui Anch., Uea I	*South Pacific*	2019	105
Mataatu	*Samoa Is.*	2921	108
Matahiva Island	*Tuamotu Arch.*	85	111
Matanza Anchorage	*Chile*	1447	45

Particular Locality.	Country, Ocean, or General Locality.	Chart No.	Page.
Matanzas, Port	*Cuba*	1417	24
Matauru I. to Tapurú I	*Maderia River*	895	34
Matauru I. to Trocaná I	*Maderia River*	894	33
Mata Utui Anchorages	*South Pacific*	2019	105
Mathew Town Road	*Bahamas*	422	19
Matoya Ko	*Japan*	1633	64
Matoya Ko to Gokasho Ko	*Japan*	2237	64
Matshe River	*China*	3169	78
Matsugahama Wan	*Japan*	2059	62
Matsu Shima to Peter the Great B	*Chosen and Siberia*	3320	61 71
Matsushima Channel	*Japan*	1651	70
Matsushima Wan	*Japan*	2190	63
Matsushima Wan, Apprs. to	*Japan*	2191	63
Matsuwa To	*Japan*	2184	61
Matterer Bay	*New Guinea*	2975	91
Matthew Island	*Gilbert Is.*	122	105
Matthew Island	*New Hebrides Is.*	1996	103
Matuku Island and Harbor	*Fiji Is.*	413	106
Matumba Bay, Florida I	*Solomon Is.*	2903	94
Maturin Bar and Approach to San Juan River	*Venezuela*	1810	23
Maug Islands	*Marianas*	1748	99
Maui Island, Hbrs. in	*Hawaiian Is.*	1244	109
Maule River Entrance	*Chile*	1559	45
Maullin B. and Port Montt, Chans. between	*Chile*	2454	44
Maullin River, Entrance of the	*Chile*	2454	44
Maumere Road, Flores I	*Eastern Arch.*	3019	86
Maupiti to Huaheine	*Society Is.*	2023	112
Maxwell, Port	*Tierra del Fuego*	1579	41
Mayne Channel	*Chile*	2550	42
Mayne Harbor	*Chile*	451*a*	42
Mayor Channel	*Vancouver I.*	1440	53
Maysi, Cape, to Guantanamo Bay	*Cuba*	2610	25
Mayu River to Kyauk Pyu Hbr	*India*	3705	144
Mayumba Bay	*Africa, W. Cst.*	2314	137
Mazarron	*Spain*	3915	123 131
Mazatlan Harbor	*Mexico, W. Cst.*	1024	51
Mazatlan to Tenacatita Bay	*Mexico, W. Cst.*	622	51
Mazighan Anchorage	*Africa, W. Cst.*	2239	134
Mbua Bay	*Fiji Is.*	112	106
Mbatiki Island	*Fiji Is.*	111	106
Mboli Hbr., Florida I	*Solomon Is.*	2905	93
Mboli Island to Wana Wana	*Solomon Is.*	2907	93
McGregor Harbor	*Georgian Bay, Can.*	1460	8
McKeans Island	*Phoenix Is.*	125	108
McKies Point to Beauharnois Canal	*St. Lawrence R.*	1351	6
McKies Point to Cornwall	*St. Lawrence R.*	1350	6
McNeill, Port	*British Columbia*	2161	55
Mchengangazi Passage	*Africa, E. Cst.*	2503	140
Mchinga Bay	*Africa, E. Cst.*	701	140
Meadows, Port, Andaman Is	*Indian Ocean*	3732	144
Meares Is., Anch. in	*Eastern Arch.*	3061	87
Medinilla Island	*Marianas*	1748	99
Mediterranean Archipelago (Northern Sheet),	*Mediterranean Sea*	3922	127
Mediterranean Archipelago (Southern Sheet),	*Mediterranean Sea*	3923	127
Mediterranean Sea		281 282 283 4300	123 123 123 123
Medway, Port, to Port Dover	*Nova Scotia*	2130	17
Medway, Port, to Lockeport Harbor	*Nova Scotia*	2131	17
Medway River	*England*	4486	119
Medway River	*England*	4487	119
Megara Bay	*Greece*	4117	128
Mejillones del Norte Bay	*Chile*	1156	47
Mejillones del Sur Bay	*Chile*	2489	46
Mekari Seto and Neko Seto, Channels between	*Japan*	2740	65
Mekatlina, Little, Island	*Gulf of St. Lawrence*	2685	5
Melania, Port	*Turkey in Asia*	3970	129
Melbourne, Port	*Australia*	1906	96
Meli Island Anch	*New Hebrides*	2893	103
Melilla	*Morocco*	4273	131
Melinea, Port	*Chile*	2422	44
Melita Bay	*Red Sea*	3622	141
Melkovodnaya Bay	*Siberia*	2073	60
Mellakori River, Entr. to	*Africa, W. Cst.*	2356	135
Mellish Reef and Anch	*S. Pacific*	2002	95
Melolo Road, Sumba I	*Eastern Arch.*	3020	86
Membora Road	*Celebes*	3063	88
Membora Road, Sumba I	*Eastern Arch.*	3020	86
Memel	*Germany*	4845	114
Menado Road	*Celebes*	3056	87
Menalu Anch., Sangi I	*Eastern Arch.*	3061	87
Menam Chao Phraya	*Siam*	3141	80
Mensehikov Island	*Marshall Is.*	2031	101
Menukwari Road	*New Guinea*	2975	91
Menzies Bay	*British Columbia*	1759 2091	55 54
Mera and Koura Harbors	*Japan*	1346	64
Merak Harbor	*Java*	1142	84
Mercer Cove	*Newfoundland*	1975	12
Mercy, Port	*Magellan Strait*	269	40
Merigomish Harbor	*Nova Scotia*	1099	15
Merino Jarpa, Port	*Chile*	2051	43
Mersel Kebir	*Algeria*	4272	131
Mersa Abu Hamama	*Red Sea*	3622	141
Mersa Abu Hashita	*Egypt*	3977	129
Mersa Ar-Rakiyai	*Red Sea*	2814	141
Mersa Bagush	*Egypt*	3977	129
Mersa Darur	*Red Sea*	3624	142
Mersa Darur to Trinkitat	*Red Sea*	2817	141
Mersa Dhiba	*Red Sea*	3620	142
Mersa Fejer	*Red Sea*	3624	142
Mersa Kihaf	*Red Sea*	3624	142
Mersa Makdah	*Red Sea*	3625	141
Mersa Matruh to Alexandria	*Egypt*	3977	129
Mersa Sheikh Sad	*Red Sea*	2817	141
Mersa Umm el Rakham	*Egypt*	3977	129
Mersina Roadstead	*Asia Minor*	1549	129
Mesle Bay	*Haiti*	2639	29
Messier Channel	*Chile*	447*a* 1638	43 43
Messina, Strait of	*Italy*	3951 4035	125 125
Messina, Strait of, to C. Bonifati	*Italy*	3945	125
Métalanim, Harbor	*Caroline Is.*	425	100
Metensa Bay	*New Hebrides*	2893	103
Methoni	*Greece*	3964	127
Mexico, Atlantic and Pacific coasts of	*N. America*	1007	19 49
Mexico, Gulf of	*N. America, S. Cst.*	1290	18 19
Mexico, East Coast		------	19

Particular Locality.	Country, Ocean, or General Locality.	Chart No.	Page.
Mexico, West Coast			51
Mexico, West Coast, Lat. 29° 15′ N., to Mouth of Colorado R.	*North America, W. Cst.*	619	52
Mexico, West Coast, Lat. 26° N. to Lat. 29° 20′ N.,	*North America, W. Cst.*	620	51 52
Meyer Anch	*Cuba*	2057	26
Mezethu	*Turkey in Asia*	3970	129
Miang Besar Anchorage	*Borneo*	3053	82
Micaela, Port	*Chile*	11	42
Michael Seymour, Port	*Siberia*	2073	60
Michaeloff Island	*Fiji Is.*	409	106
Michilla Cove	*Chile*	1566	46
Michipicoten Harbor	*Lake Superior*	1953	9
Michipicoten Island to Caribou Island	*Lake Superior*	5345	9
Middle Bellona Reefs	*South Pacific*	2002	95
Middlebrun Bay to Nipigon Strait	*Lake Superior*	5275	9
Middlebrun to Pigeon R.	*Lake Superior*	5276	9
Middle Cay	*Caribbean Sea*	5350	27
Middle Cove	*Tierra del Fuego*	455*a*	41
Middle Island	*New Hebrides*	2878	102
Middleton Reef	*South Pacific*	2015	97
Midway Islands	*North Pacific*	1952	109
Miei Road	*New Guinea*	2965	91
Miel Bay	*Cuba*	377*a*	25
Mikawa Bay	*Japan*	1637	64
Mikindani Bay and Harbor	*Africa, E. Cst.*	703	140
Mikuna Ko	*Japan*	1336	67
Milagro Cove	*Chile*	1448	44
Mille Islands	*Marshall Is.*	2031	101
Milli Bay, Banks Group	*New Hebrides*	2877	102
Mimitsu Byochi	*Japan*	2484	69
Min River	*China*	3209	76
Minami Daito Jima	*Japan*	5349	70
Minas, Las, Cove	*Magellan Strait*	445	39
Mindanao and Celebes, Anch. between	*Eastern Arch.*	3061	87
Mindoro Sea, Western Part	*Philippine Is.*	799	81 82
Minerva Reefs	*South Pacific*	2018	106
Mingan Islands	*Gulf of St. Lawrence*	2686	5
Mioko Hbr.	*Bismarck Arch.*	2971	92
Miquelon Islands	*Newfoundland*	1055	12
Miquelon Road	*Newfoundland*	1053	12
Miraflores Bay	*Peru*	784	47
Miragoane Bay	*Haiti*	2591	29
Miramar	*Argentina*	3907	37
Miramichi Bay	*Gulf of St. Lawrence*	1179	15
Mirs Bay	*China*	2217	77
Mirya Bay	*India*	3673	143
Miscou Harbor	*Gulf of St. Lawrence*	1217	15
Misima Island	*Louisiade Arch.*	2956	95
Misol Island, Anch. in	*Eastern Arch.*	3025 3076	90 90
Mississagi Strait to Little Current	*Lake Huron*	1472	9
Mississagi Strait to St. Joseph Channel	*Lake Huron*	2677	8
Mississippi River to Key West	*N. America, S. Cst.*	1125	19
Mississippi River to Rio Grande	*N. America, S. Cst.*	1126	19
Misumi Ko	*Japan*	2072	69
Misumi No Seto	*Japan*	2072	69
Misurata, Cape, Anchorage	*Libia*	3927	130
Mitak Bay, Tenimber Is.	*Eastern Arch.*	3025	90
Mitchell Harbor	*Queen Charlotte Is.*	1770	57
Mitchell Island	*Ellice Is.*	1981	105
Mitford Harbor	*Borneo*	3051	81
Mitsugahama Road	*Japan*	2741	65 66
Mitsukuye Ko	*Japan*	1657	66
Mityleni Island	*Mediterranean Arch.*	3922 4188	127 128
Miulu Anchorage, Sangi I.	*Eastern Arch.*	3061	87
Miwazaki Wan	*Japan*	2330	64
Miyako Harbor	*Japan*	1900	63
Miyako Jima to Taiwan	*Japan*	5306	71
Miyako Retto	*Japan*	5308	71
Miyanoura	*Japan*	2423	70
Miyazu Wan and Appr.	*Japan*	2339	67
Miyo Shima to Gogo Shima	*Japan*	2741	65 66
Moa Cayo, Port	*Cuba*	518*a*	25
Moala Island	*Fiji Is.*	109	106
Mocambo Bay	*Africa, E. Cst.*	2179	140
Mocha Island	*Chile*	1509	45
Mocha Road—*See Mokha.*			
Mochima, Port	*Venezuela*	2034	23
Modoro Zaki to Yuma Zaki	*Japan*	2447	68
Modu Manu	*North Pacific*	2	109
Mogador (Suira)	*Africa, W. Cst.*	3775	134
Mogomog Anch.	*Caroline Is.*	1756	100
Mogotes Cove	*Argentina*	3906	37
Mohawk Bay	*Lake Erie*	1466	7
Mohawk Bay	*Santa Cruz Is., S. P.*	1985	102
Moine, Ile du, to Port St. Francis	*St. Lawrence R.*	1356	6
Moindu Bay	*South Pacific*	2868	104
Moji Ko	*Japan*	2474	68
Mokha Road	*Red Sea*	416	141
Mokil Islands	*Caroline Is.*	1756	100
Mokmer Rd., Wiak I.	*New Guinea*	2975	91
Mola	*Italy*	3953	126
Molfetta	*Italy*	3953	126
Molivo Road	*Turkey in Asia*	4188	128
Mollendo, Port	*Peru*	1183	47
Molo Narrows, Flores I.	*Eastern Arch.*	3017	86
Molokai, Hbrs. of	*Hawaiian Is.*	1791	109
Molo Strait	*Eastern Arch.*	3018	86
Moltke Harbor	*South Georgia I.*	2633	38
Molyneux Sound	*Chile*	695	42
Mombetsu Byochi	*Japan*	2399 2426	62 62
Mona Passage	*West Indies*	948	18 28
Mongo Entr., New Georgia	*Solomon Is.*	2909	93
Mongo Entr. to Wana Wana I.	*Solomon Is.*	2906	93
Monito Cay	*Cuba*	520*a*	24
Monkey Point Harbor	*Nicaragua, E. Cst.*	2405	21
Mono Cay	*Cuba*	520*a*	24
Mono Island	*Solomon Is.*	2901	93
Monopoli	*Italy*	3953	126
Monrovia Bay	*Africa, W. Cst.*	2382	135
Monrovia to Cape Three Points	*Africa, W. Cst.*	2200	135
Monrovia to Jeba R.	*Africa, W. Cst.*	2199	135
Monte Cristi Bank	*Haiti.*	2445	28
Monte Cristi Bay	*Haiti.*	2287 2445	28 28
Monte Cristi to Cape Macoris	*Haiti.*	2647	28
Monte Cristi to Tortuga I.	*Haiti.*	2646	28
Montego Bay	*Jamaica*	349	27
Montenegro	*Europe, S. Cst.*	3952	163
Monte Verde Island	*Caroline Is.*	1260	100
Montevideo Harbor and Appr.	*Uruguay*	672	36
Montgomery Group	*Japan*	2542	70
Montreal Harbor	*St. Lawrence R.*	2483	6

Particular Locality.	Country, Ocean, or General Locality.	Chart No.	Page.
Montreal to Beauharnois Canal	*St. Lawrence R.*	1352	6
Montreal to Cape St. Michel	*St. Lawrence R.*	1353	6
Monts, Point des, to Anticosti I.	*Gulf of St. Lawrence*	1110	5 14
Monts, Point des, to Saguenay R.	*St. Lawrence River*	1111	6
Montserrat Island	*West Indies*	1011	30
Montt, Port, and Maullin B., Chans. between	*Chile*	2454	44
Mont, Port	*Chile*	1569 2454	44 44
Monypenny Anchorage	*Nicaragua, W. Cst.*	5265	50
Moore Bay	*Ireland*	4718	119
Mooring and Maneuvering Board		2665	4
Mooring Diagram, Portion of		2671	4
Mopanshih	*Yangtze Kiang*	3193	75
Mopeha Anchorage	*Society Is.*	1987	112
Mopelia Anchorage	*Society Is.*	1987	112
Moraleda Channel	*Chile*	1567	44
Morant Bay	*Jamaica*	719	27
Morant Cays	*Caribbean Sea*	1782	27
Morant Point to Port Royal	*Jamaica*	1782	27
Morant, Port	*Jamaica*	708	27
Moray Firth	*Scotland*	4466	118
Morayra Bay	*Spain*	3916	124
Morea, West Coast of	*Greece*	3964	127
Mordeira Bay	*Cape Verdi Is.*	253	133
Morelos, Port, Yucatan	*Mexico*	2324	20
Moreno, Port	*Venezuela*	2034	23
Moresby Passage and Appr.	*British Columbia*	2231	53
Moresby Passage to Gabriolo Pass	*British Columbia*	2570 2569	54 54
Moresby Port	*New Guinea*	2948	92
Mori Ko	*Japan*	2399	62
Morocco, Coast of	*Africa, N. Cst.*	285	123 134
Morocco, Ports and Anch. on W. Coast of	*Africa, W. Cst.*	2239	134
Mororan Harbor	*Japan*	2304	62
Morris Bay	*British Columbia*	1764	56
Morro Ayuca	*Mexico, W. Cst.*	874	51
Morro Puercos to Burica Point	*Panama, W. Cst.*	1018	49
Morro Puercos to Cocalita Point	*Panama, W. Cst.*	1019	49
Morte Bay	*England*	4451	117
Mortlock Islands	*Caroline Is.*	1756	100
Mosolova Bay	*Siberia*	2066	59
Mosquito Cove	*Jamaica*	349	27
Mosquito Anch., Malaupina I.	*Solomon Is.*	2904	94
Mossamedes Bay	*Africa, W. Cst.*	2316	138
Mostaghanem	*Algeria*	3928	130
Motane	*Marquesas Is.*	1599	110
Motion Head to Flat Rk. Pt.	*Newfoundland*	2139	12
Motugaugan Island	*South Pacific*	1980	110
Moturiki	*Fiji Is.*	2861	106
Mouat, Port, Andaman Is.	*Indian Ocean*	3735	145
Mouatt Channel	*Vancouver I.*	1440	53
Moule, Port du	*West Indies*	1059	31
Moulmein Harbor	*India*	3718	144
Mount Bay, Cape	*Africa, W. Cst.*	2382	135
Mount Bay, C., to Sierra Leone R.	*Africa, W. Cst.*	2344	135
Mount Bay, C., to Sinu Bay	*Africa, W. Cst.*	2345	135
Moura Ko Fukin	*Japan*	2183	63
Moustique Bay	*Haiti*	953	28
Mouton, Port	*Nova Scotia*	1106	17
Moyoro Wan	*Japan*	2184	61
Mozambique Anch.	*Africa, E. Cst.*	2477	140
Mozambique Harbor	*Africa, E. Cst.*	2479 2477	140 140
Mozambique Harbor to Innamban Bay	*Africa, E. Cst.*	1604	140
Mozambique to Zanzibar	*Africa, E. Cst.*	1605	140
Msuka Bay	*Africa, E. Cst.*	2504	140
Mtwara Harbor Fnt.	*Africa, E. Cst.*	703	140
Mua Anchorage, Uea Is.	*South Pacific*	2019	105
Muar River	*Malakka Str.*	3744	145
Muara Bar	*Borneo*	3049	82
Muara Harbor	*Borneo*	3049	82
Muddy Hole Bay	*Newfoundland*	2420	13
Mueo, Port, to Isle of Pines	*New Caledonia*	2868	104
Mugeres Harbor, Yucatan	*Mexico*	1379	20
Muicolpue Cove	*Chile*	1448	44
Mulgrave Island	*Marshall Is.*	2031	101
Mulgrave Island, Anch. in	*Marshall Is.*	1749	101
Mulifanua Harbor	*Samoa Is.*	95	108
Munoz Gamero, Port	*Chile*	1619	42
Munro, Port	*Lake Superior*	5344	9
Muntok Road	*Sumatra*	3114	83
Murea Island	*Society Is.*	162 2065	101 112
Murcielago Bay	*Costa Rica, W. Cst.*	1028	50
Muris Bay	*New Guinea*	2975	91
Murotsu Bay	*Japan*	1659	65
Murray Canal to Descronto	*Lake Ontario*	1838	7
Murray Harbor	*Prince Edward I.*	1150	15
Murna	*New Guinea*	2958 2959	92 92
Mururoa Island	*Tuamotu Arch.*	2004	111
Muruyama Zaki to Ominase	*Inland Sea, Japan*	2738	66
Mus Anchorage, Nicobar Is.	*Indian Ocean*	3736	145
Mushaboon Harbor	*Nova Scotia*	1173	16
Mushiru Rocks	*Japan*	2184	61
Musquillo Island	*Marshall Is.*	2031	101
Mussel Bay	*Magellan Strait*	264	40
Mutine Bay	*Chosen*	3258	72
Mutok Harbor	*Caroline Is.*	425	100
Muton Road	*Celebes*	3062	88
Mutukha River, Entrance to	*Siberia*	2028	60

N.

Particular Locality.	Country, Ocean, or General Locality.	Chart No.	Page.
Nabuto Bay	*Bismark Arch.*	2995	92
Nakama Creek	*Fiji Is.*	2853	106
Navatu Reef	*Fiji Is.*	409	106
Naaf River	*India*	3751	144
Naden Harbor	*British Columbia*	2587	57
Nafa Kiang	*Nansei Is.*	1912	71
Nagahama Harbor	*Japan*	1925	68
Nagar Anchorage	*Bay of Bengal*	2434	144
Nagasaki Harbor	*Japan*	1270 2421	69 69
Nagato Kaikyo	*Japan*	1376	66 68
Naganra Harbor	*Japan*	2735	64
Nago Wan	*Nansei Is.*	2338	70
Naguarage, Port	*Cuba*	377*a*	25
Naha Roads	*Nansei Is.*	1912	71
Naibo Wan	*Japan*	2354	61
Naikai Sea	*Japan*	549*a* 549*b*	65-68 65
Naikliu Road, Timor I.	*Eastern Arch.*	3020	86
Nairai Island	*Fiji Is.*	111	106
Naitonitoni Anch., Viti Levu	*Fiji Is.*	2864	106
Nakakoshiki Ura and Apprs.	*Japan*	2390	69
Nakama Creek	*Fiji Is.*	2853	106

Particular Locality.	Country, Ocean, or General Locality.	Chart No.	Page.
Naka Minato	*Japan*	2112	63
Nakadori Island	*Japan*	1897	70
Nakanosaku Hakuchi	*Japan*	2112	63
Naku Is. (Hinako Is.), Nias I	*Sumatra*	3103	84
Nakumanu Group	*Solomon Is.*	2899	95
Nalahia Bay, Nusa Laut	*Eastern Arch.*	3077	90
Namatanai Road	*Bismark Arch.*	2995	92
Nama Ura	*Japan*	2584	70
Namhoi Chun Anch., Hainan I	*China*	3166	78
Namkwan Harbor	*China*	3208	76
Namo Harbor	*China*	3170	78
Namoa Island	*China*	3201	77
Namoluk Islands	*Caroline Is.*	1756	100
Namonuito Islands	*Caroline Is.*	1756	100
Namorik Island	*Marshall Is.*	2031	101
Nampo Shoto	*Japan*	1902	99
		5257	99
Namsha Bay	*China*	2223	77
Namu Harbor	*British Columbia*	1758	56
Namu Island	*Marshall Is.*	2031	101
Nanuka Harbor	*Fiji Is.*	2863	106
		2864	106
Namuka I. to Nukulau I	*Fiji Is.*	2863	106
Nanaimo Harbor	*Vancouver I.*	1278	54
		1774	54
Nanao Bay	*Japan*	1693	67
Nancowry Hbr., Nicobar Is	*Indian Ocean*	3737	145
Nandi Passage and Bay	*Fiji Is.*	409	106
Nandi Waters	*Fiji Is.*	2857	106
Nandronga Hbr., Viti Levu	*Fiji Is.*	2860	106
Nanga Miru B., Sumbawa I	*Eastern Arch.*	3016	86
Nangka Islands	*Sumatra*	3112	83
Nanking to Shanghai	*Yangtze Kiang*	3182	74
Nanking Anchorage	*Yangtze Kiang*	3194	75
Nanking to Tungliu	*Yangtze Kiang*	3183	74
Nanomana Island	*Ellice Is.*	1981	105
Nanomea Islands	*Ellice Is.*	1981	105
Nanoose Harbor and Apprs	*Vancouver I.*	2383	54
Nanouki Island	*Gilbert Is.*	122	105
Nansei Shoto	*Japan*	2194	70
		1305	71
			74
			75
Nantucket Shoals	*North Atlantic*	941	14
			16
			17
Nanusa Islands, Anch. in	*Eastern Arch.*	3061	87
Naoetsu Harbor	*Japan*	1886	67
Naoramatua Anchorage	*New Hebrides*	2893	103
Naos, Port	*Canary Is.*	1744	133
Napili Bay	*Hawaiian Is.*	1244	109
Naples, Port of	*Italy*	2551	125
Naples to Cape Bonifati	*Italy*	3944	125
Naples to Civita Vecchia	*Italy*	3943	125
Naranjo Port	*Cuba*	519*a*	24
Nares Harbor, Admiralty I	*Eastern Arch.*	2967	92
Narevin, Port	*New Hebrides*	2878	102
Narovo Island	*Solomon Is.*	2904	94
Narovorovo	*New Hebrides*	2880	102
Narrows of Haitan Str	*China*	3206	76
Narrows, The	*Bermudas*	2754	17
Narrows, The	*Newfoundland*	2089	10
		597*a*	13
Narrows, The	*Turkey*	4162	128
Narrows, First	*Magellan Strait*	443	39
Narrows, First, to Broad Reach	*Magellan Strait*	444	39
Narrows, First, to Entrance	*Magellan Strait*	443	39
Narrows, The, to Grassy Bay	*Bermudas*	2791	17
Naruto and Apprs	*Japan*	2175	66
Nasparti Inlet	*Vancouver I.*	1427	56
Nass Bay	*British Columbia*	1596	57
Nass River, Sketch of	*British Columbia*	1596	57
Nassau Bay	*Tierra del Fuego*	75	41
		455*d*	41
Nassau Harbor	*Bahamas*	949	18
Nassau Island	*South Pacific*	1980	110
Natalie Bay	*Siberia*	1598	59
Natal to Pernambuco	*Brazil*	1503	34
Natal, Port	*Brazil*	1313	34
Natal, Port	*Africa, E. Cst.*	2505	140
Natal, Port, Entrance	*Africa, E. Cst.*	2400	140
Natal, Port, to Algoa Bay	*Africa, E. Cst.*	1602	140
Natal, Port, to Innamban Bay	*Africa, E. Cst.*	1603	140
Natuna Is., Plans in	*Eastern Arch.*	3037	83
Nault Bay	*Haiti*	2661	29
Nauru Island	*South Pacific*	2179	104
Navas, Port	*Cuba*	377*a*	25
Navassa Island	*West Indies*	1487	28
Na-vatu Reef	*Fiji Is.*	409	106
Navidad Bay	*Mexico, W. Cst.*	936	51
Nawiliwili Harbor	*Hawaiian Is.*	1251	109
Nazan Bay	*Aleutian Islands*	2147	58
Naze, The, to Karmo	*Norway*	5010	113
Naze, The, to North Cape	*Norway*	5005	113
Naze Ko	*Japan*	5304	70
Ndeni Island, Santa Cruz Is	*South Pacific*	1985	102
Necker Island	*North Pacific*	2	109
Necochea	*Argentina*	5280	37
Neddy Harbor and Appr	*Newfoundland*	2152	13
Needles Channel	*England*	4510	116
		4512	116
Negapatam Anchorage	*Bay of Bengal*	2434	144
Negril Bay and Harbor	*Jamaica*	2571	27
Negril Pt., South, to Pedro Bluff	*Jamaica*	1783	27
Negro Hd, to Turneffe Cays	*British Honduras*	1497	20
Negropont to G. of Kassandra	*Greece*	4128	128
Neiafu Harbor and Appr	*Tonga Is.*	1983	107
Neiva Bay	*Haiti*	2380	29
Nekety Bay	*New Caledonia*	2869	104
Neko Seto and Mekari Seto, Channels between	*Japan*	2740	65
Nela I., Anch. in, Serwatti Is	*Eastern Arch.*	3023	87
Nelma River Entrance	*Siberia*	2066	59
Nelson Bay	*South Pacific*	2892	103
Nelson, Cape, to Herkules B	*New Guinea*	2964	91
Nelson, Port	*Bahamas*	1113	19
Nemoro Harbor	*Japan*	1905	62
Nemu Island	*Marshall Is.*	2031	101
Nena, Port	*Chile*	1253	45
Nepui, Port	*South Pacific*	2868	104
Nerja Anchorage	*Spain*	3915	123
			131
Netagamu River	*Gulf of St. Lawrence*	2685	5
Netherland Island	*Ellice Is.*	1981	105
Netherlands	*Europe, N. Cst.*	.....	115
Neu Lauenburg Group	*Bismarck Arch.*	2971	92
New Mecklenburg, Anch. in	*Bismarck Arch.*	2973	73
Neu Pommern, Anch. in	*Bismarck Arch.*	2973	73
Neufahrwasser	*Germany*	4845	114
Neville, Port	*British Columbia*	1416	55
Nevis Island	*West Indies*	1011	30
New Anjer Road	*Java*	1142	84

Particular Locality.	Country, Ocean, or General Locality.	Chart No.	Page.
New Bay	*Newfoundland*	2398	11
New Bore	*Caribbean Sea*	1488	28
New Brunswick, Coast of	*Gulf of St. Lawrence*	1167	14
New Calabar River	*Africa, W. Cst.*	2295	136
		2296	136
New Caledonia	*South Pacific*	2027	102
New Caledonia, Northwest Part	*South Pacific*	2867	104
New Caledonia, Anch. in	*South Pacific*	2869	104
		2870	104
New Caledonia, Southeast Part	*South Pacific*	2868	104
New Caledonia to New Zealand	*South Pacific*	2026	97
New Channel	*Vancouver Is.*	1442	55
Newchwang, Port of	*China*	2511	73
Newfoundland and the Adjacent Coast of Labrador,	*North America*	2440	5
			9
Newfoundland Banks		980	11
			14
New Georgia	*Solomon Is.*	2902	93
		2906	93
		2907	93
New Georgia, Anch. in	*Solomon Is.*	2901	93
		2908	93
		2909	93
New Guinea	*Eastern Arch.*	826*a*	3
New Guinea, Northeast Coast of	*Eastern Arch.*	2943	91
New Guinea, Plans and Anch. in	*Eastern Arch.*	2952	91
		2959	92
		2962	91
		2963	91
		2965	91
		2975	91
		2976	91
		2973	93
		2947	92
New Guinea and Borneo, Anch. between	*Eastern Arch.*	3056	87
		3077	90
New Guinea and Celebes, Anch. between	*Eastern Arch.*	3025	90
New Guinea and Celebes, Islands between	*Eastern Arch.*	.....	90
New Guinea and Timor, Ports between	*Eastern Arch.*	3022	87
New Guinea, Is. N. W. of, Anch. in	*Eastern Arch.*	3076	90
New Harbor	*Malay Peninsula*	1428	145
New Harbor Cove to Cape Canso	*Nova Scotia*	2126	16
New Harbor Cove to White Island Bay	*Nova Scotia*	2127	16
New Hebrides	*South Pacific*	2027	102
New Hebrides, Anch. in	*South Pacific*	2878	102
		2879	103
		2880	102
		2881	103
		2893	103
		2895	103
New Jigit Bay	*Siberia*	3261	61
New Nantucket Island	*North Pacific*	1198	108
New Perlican	*Newfoundland*	584	11
New Providence Island	*Bahamas*	1377	18
New Providence to Exuma	*Bahamas*	26*b*	18
New Quay to Holyhead	*England*	4454	117
New Quay to St. Governs Head	*England*	4453	117
Newbiggin Bay	*England*	4470	118
Newton Islands	*Chile*	446*a*	42
New Year Sound	*Tierra del Fuego*	1579	41
New York Island	*North Pacific*	1839	110
New York to Cape Lookout	*North America, E. Cst.*	942	17
New York to Flemish Cap	*North America, E. Cst.*	1412	5
			14
New York to Halifax	*North America, E. Cst.*	941	16
			17
New York to San Francisco via Panama Canal		526	3
New Waigama, Anch., Misol I.	*Eastern Arch.*	3025	90
New Zealand	*South Pacific*	3377	96
New Zealand to New Caledonia	*South Pacific*	2026	97
New Zealand, Is. and Anch. to S. of	*South Pacific*	2003	97
Nezugaseki Ko	*Japan*	1949	67
Ngalipaeng B., Sangi I.	*Eastern Arch.*	3061	87
N'galoa Hbr., Kandavu I.	*Fiji Is.*	2862	106
Ngaruae Passage	*Tuamotu Arch.*	2063	111
Ngatik Islands	*Caroline Is.*	1756	100
Ngau Island	*Fiji Is.*	411	106
Ngora Fu Hbr., Malaita I.	*Solomon Is.*	2917	94
Nguna Island	*New Hebrides*	2893	103
Nhatrang Bay	*French Indo-China*	3149	79
Niagara River to Toronto	*Lake Ontario*	2768	7
Nias Island, Bays and Anch. in	*Sumatra*	3103	84
Nicaragua, East Coast	*Central Amer.*	.....	21
Nicaragua, West Coast	*Central Amer.*	.....	50
Nice, Port of	*France, S. Cst.*	4019	124
Nicholson, Port	*New Zealand*	3377	96
Nickerie River, Approaches to	*Guiana*	1512	33
Nicobar Islands	*Bay of Bengal*	1594	144
		3736	145
Nicoya, Gulf of	*Costa Rica, W. Cst.*	1034	50
Nienyu Tan, Kan R.	*China*	3184	75
Niger River Mouth	*Africa, W. Cst.*	2289	136
Niger River, Nun Entr.	*Africa, W. Cst.*	2294	136
Niger River to Cape Three Points	*Africa, W. Cst.*	2201	136
Niger River to Cape Lopez	*Africa, W. Cst.*	2202	136
Nigger Island Narrows	*Lake Ontario*	1838	7
Ngulu Islands	*Caroline Is.*	1260	100
Nihoa	*North Pacific*	2	109
Niigata Harbor	*Japan*	1886	67
Nika Anch., Serwatti Is.	*Eastern Arch.*	3023	87
Nikolski Anchorage	*Komandorski Is.*	1367	59
Nila I., Anch., in Serwatti Is.	*Eastern Arch.*	3025	90
Nima Nima, Port	*Cuba*	2607	25
Nima Nima, P., to Imia Bay	*Cuba*	5160	25
Nimpkish River Entrance	*Vancouver I.*	1431	55
Nimrod Sound	*China*	2171	76
Nimrod Sound to Yung R.	*China*	3212	76
Nifas Anch.	*Argentina*	3914	37
Ning River above Kienchanghsien	*China*	3184	75
Ninghai, Litsing Ho to	*China*	3229	73
Ningpo Anchorage	*China*	3214	76
Ninigo Gr., and Adjacent Is.	*Bismark Arch.*	2969	92
Ningpo to Chinhai	*China*	3214	76
Nipe Bay	*Cuba*	1884	25
Nipigon Strait to Middlebrun Bay	*Lake Superior*	5275	9
Nippers Harbor, Appr. to	*Newfoundland*	2425	10
Niquero Bay and Appr.	*Cuba*	2662	26
Nishiki Wan	*Japan*	2233	64
Nishino Shima	*Japan*	1902	99
Nishinoomote Wan	*Japan*	2423	70
Nishitomari Wan	*Japan*	2578	68
Niuafóu Island	*South Pacific*	1986	105
Niue Island	*South Pacific*	1986	105
Niutao Island	*Ellice Is.*	1981	105
Nobanoka Bay	*New Guinea*	2949	92
Nobiru Wan	*Japan*	2190	63

Particular Locality.	Country, Ocean, or General Locality.	Chart No.	Page.
Nodasan Road	*Siberia*	3264	60
Nogugu Anchorage	*New Hebrides*	2895	103
Noir Road	*Tierra del Fuego*	452*b*	40
Nolloth, Port	*Africa, W. Cst.*	2317	138
Nombre de Dios Bay	*Panama, N. Cst.*	2160	22
Nombre de Dios to Brava Pt	*Panama, N. Cst.*	5003	22
Nombre de Dios to Colon	*Panama, N. Cst.*	5258	22
Nombre de Dios to San Blas Point	*Panama, N. Cst.*	5259	22
Nomiura	*Japan*	1535	66
Nomuka Group	*Tonga Is.*	2006	107
Nomuka Harbor	*Tonga Is.*	2010	107
Nonapetong Bay	*Celebes*	3071	89
Nonuti Island	*Gilbert Is.*	121	104
Nonuti, South Part	*Gilbert Is.*	2179	104
Nootka to Klaskino	*British Columbia*	1451	56
Nootka Sound	*Vancouver I.*	1432	56
Nootka Sd. to Barkley Sd	*Vancouver I.*	1450	56
Norder Piep to Jade River	*Germany*	4861	115
Norder Piep to Vortrapp Tief	*Germany*	4862	115
Nore to North Foreland	*England*	4479	119
Norfolk Island	*South Pacific*	1982	97
Norman Bay, Cape	*Newfoundland*	2108	9, 14
North America—*See America.*			
North—*See index of proper names.*			
North Bay, Biaro I	*Eastern Arch.*	3061	87
North Bay, Side Saddle Islands	*China*	1361	76
North Cape, New Zealand, to Isle of Pine, New Caledonia.	*South Pacific*	2026	97
North Cape to The Naze	*Norway*	5005	113
North Cay	*Caribbean Sea*	1374	20
North Cove	*Brazil*	487	35
North Cove	*Magellan Strait*	452*d*	40
North Danger	*China Sea*	2786	79
North Harbor	*Australia*	2492	96
North Island	*New Hebrides*	2878	102
North Island	*New Zealand*	3377	96
North Minch, Northern Part	*Scotland*	4462	118
North Minch to Thurso B	*Scotland*	4463	118
North Narrows, Buton Str	*Celebes*	3069	89
North Natuna Is	*Eastern Arch.*	3036	83
North Pt. to Orangestadt	*Caribbean Sea*	2154	23
North Road	*Tierra del Fuego*	455*a*	41
North Sea, The		4840	114, 118
North Sea, The (Northern Sheet)		4843	113, 114
North Sea, The (Middle Sheet)		4842	113, 114, 118
North Sea, The (Southern Sheet)		4841	114, 118
North Sister Anch., Malaita I	*Solomon Is.*	2899	95
Northeast Cay	*Caribbean Sea*	5350	27
Northeast Promontory to Shihtao Bay	*China*	3224	74
Northumberland Strait	*G. of St. Lawrence*	1066	15
Northwest Providence Channel	*Bahamas*	26*c*	18
Norway, West Coast of	*Europe*	.....	113
Noshiro to Tzuchizaki	*Japan*	1874	67
Nosong Point to Ambong Bay	*Borneo*	2122	82
Nosong Point to Barram Point	*Borneo*	2123	82
Notch Cove	*Chile*	1551	39
Noto Peninsula	*Japan*	2732	67
Notra Dame Bay	*Newfoundland*	2425	10
Notsuke Bay	*Japan*	1916	60
Notsuke Channel	*Japan*	1916	60
Noumea, Port	*New Caledonia*	2875	104
Noumea, Port, Appr. to	*New Caledonia*	2874	104
Nova Scotia	*North America*	.....	16
Nova Zembla	*Arctic Ocean*	318	2, 113
Novgorod Bay	*Siberia*	3261	61
Novibandar	*India*	3665	143
Nowish Cove	*British Columbia*	1762	57
Nuakata I. and East Cape, Chans. between	*Eastern Arch.*	2954	91
Nuchalitz Inlet	*Vancouver I.*	1430	56
Nuevas Grandes, Port	*Cuba*	520*c*	24
Nuevitas Bay	*Cuba*	1883	24
Nuevo Bajo	*Caribbean Sea*	1488	28
Nuevo Gulf	*Argentina*	2078	37
Nuevo Gulf to Magellan Strait	*South America, E. Cst.*	617	37
Nuevo Gulf to Plata River	*South America, E. Cst.*	616	36
Nuevo, Port	*Panama, W. Cst.*	1039	49
Nui Island	*Ellice Is.*	1981	105
Nuko Nono Island	*Union Is*	126	108
Nuku Hiva Island	*Marquesas Is.*	1806	110
Nukualofa Anchorage	*Tonga Is.*	2010	107
Nukufetau Island	*Ellice Is.*	127	105
Nukufetau Anchorage	*Ellice Is.*	127	105
Nuku Lailai Anchorage	*Ellice Is.*	1981	105
Nuku Lailai Island	*Ellice Is.*	1981	105
Nukulau I. to Namuka I	*Fiji Is.*	2863	106
Nuku Nau Island	*Gilbert Is.*	1507	105
Nukuoro Islands	*Caroline Is.*	1260	100
Nukutipipi Island	*Tuamotu Arch.*	84	111
Nun Entrance	*Africa, W. Cst.*	2294	136
Nunez River, Entr. to	*Africa, W. Cst.*	2266	135
Nungwa Port	*Zanzibar*	701	140
Nupi Shan Channel	*China*	2171	76
Nurakita Island	*Ellice Is.*	1981	105
Nurse Channel	*Bahamas*	340	18
Nusa Besar, W. Cst. of	*Eastern Arch.*	3009	85
Nusa Chan., Neu Mecklenburg	*Bismarck Arch.*	2973	93
Nusa Laut	*Eastern Arch.*	3077	90
Nusa Mitau, Roma I., Serwatti Is	*Eastern Arch.*	3023	87
Nykiöbing	*Denmark*	4865	114
Nyong River to Opobo, R	*Africa, W. Cst.*	2353	136

O.

Particular Locality.	Country, Ocean, or General Locality.	Chart No.	Page.
Oafonu Harbor	*Samoa Is.*	92	107
Oahu, Harbors of	*Hawaiian Is.*	1252	109
Oatsoalis	*British Columbia*	1758	56
Obama Harbor	*Japan*	1483	67
Obatake Strait	*Japan*	1657	66
Obato Wan	*Japan*	1949	67
Obi Island to Riem Bay	*French Indo-China*	3139	80
Obispo Shoals	*Gulf of Campeche*	1239	20
Obokh	*Gulf of Aden*	3637	141
Occasion Cove	*Chile*	446*a*	42
Occasional Harbor	*Labrador*	731	5
Ocean Charts		.....	2
Ocean Island	*South Pacific*	2179	104
Ocean Island (Curé Island)	*North Pacific*	4	109
Ochilla Island and Hbr	*Caribbean Sea*	1698	23
Ocho Rios Bay	*Jamaica*	1287	27
Ochonto Anchorage	*Chosen*	3238	73
Ochovario, Port	*Chile*	1639	42
Ockseu Is. to The Brothers	*China*	3177	76
Ockseu Is. to Tungyung	*China*	3178	76
Ocos River to Maldonado	*Mexico W. Cst.*	932	51

Particular Locality.	Country, Ocean, or General Locality.	Chart No.	Page.
Ocos River to San Juan del Sur	*Central America, W. Cst.*	931	50
Octavia Bay	*Colombia, W. Cst.*	814	49
Odechin Bay	*Chosen*	3248	72
Odia Island	*Marshall Is.*	2031	101
Odomari Wan	*Japan*	2187	69
Oeno Island	*South Pacific*	1977	112
Ofolanga Island and Anch	*Tonga Is.*	1983	101
Ofoo Island	*Samoa Is.*	90	107
Ōfunato Kō	*Japan*	2110	63
Ogasawara, Gunto	*Japan*	1902	99
Ogden Channel and Adjacent Passages	*British Columbia*	1760	57
Ogi Bay	*Japan*	1941	67
Oginohama Ko	*Japan*	2190	63
Ogowé River, Entr. to	*Africa, W. Cst.*	2314	137
Oiseau Bay to Terrace Bay	*Lake Superior*	5273	9
Oita Ko	*Japan*	1647	69
Oito Wan & Apprs	*Japan*	2315	61
Okayama, Port	*Japan*	1659	65
Oki Island	*Japan*	1301	63, 67, 99
Oki Island to Bungo Channel	*Japan*	1302	66, 68, 72
Okinawa, Gunto	*Japan*	2338	70
Okino Daito Jima	*Japan*	5349	70
Oko Road	*Siberia*	3264	60
Old Ferolle Harbor	*Newfoundland*	606	14
Old Harbor	*Komandorski Is.*	1690	59
Old Perlican	*Newfoundland*	584	11
Old Port au Choix	*G. of St. Lawrence*	1182	14
Old Providence Island	*Caribbean Sea*	1372, 1371	20, 20
Olemam Bay	*New Hebrides*	2878	102
Olga Bay	*Siberia*	2073	60
Oliliet Anch., Timor Laut 1	*Eastern Arch.*	3022	87
Olimarao Island	*Caroline Is.*	1756	100
Oliva to Paraguaymi R	*Paraguay R.*	2713	36
Olol Islands	*Caroline Is.*	1756	100
Oloosinga Island	*Samoa Is.*	90	107
Olry, Port	*New Hebrides*	2878	102
Omai Zaki to Tsurugi Zaki	*Japan*	2734	64
Oman, Gulf of, and Adjacent Coasts	*Arabian Sea*	1588	142
Oman, Gulf of; Plans in	*Arabian Sea*	694, 3658	142, 143
Ombai Island	*Eastern Arch.*	3020	86
Ominase to Gogo Shima	*Inland Sea, Japan*	2739	65, 66
Ominase to Muruyama Zaki	*Inland Sea, Japan*	2738	66
Omoa (Bon Repos B.)	*Marquesas Is.*	1807	111
Omura Gulf	*Japan*	1943	69
Ondur Road, Goram 1	*Eastern Arch.*	3025	90
Onekotan To	*Japan*	2184	61
Ongtong Java	*Solomon Is.*	2910	93
Oniwaki Byochi	*Japan*	1948	63
Onkan Bank to Kukan Rd	*China*	3177	76
Ono Island	*Fiji Is.*	409	106
Ono Seto	*Japan*	2254	65
Ontario Lake	*North America*	.....	7
Oparo Island	*South Pacific*	2011	112
Opobo River	*Africa, W. Cst.*	2388	136
Opobo R. to Forcados R	*Africa, W. Cst.*	2352	136
Opobo R. to Njong R	*Africa, W. Cst.*	2353	136
Oporto to C., Villano	*Spain, Portugal*	4407	121
Ora Cabeza Bay	*Jamaica*	2571	27
Oraluk Lagoon	*Caroline Is.*	1752	100
Oran Harbor	*Algeria*	4272	131
Orange Bay	*Newfoundland*	736	10
Orange Bay to C. Bonavista	*Newfoundland*	1101	10
Orange Bay to St. Genevieve Bay	*Newfoundland*	924	5, 9
Orange Harbor	*Tierra del Fuego*	75	41
Orangerie B., to Bramble Haven	*New Guinea*	2950	92
Orangerie B., to Round Head	*New Guinea*	2949	92
Orangestadt Harbor	*Caribbean Sea*	821	23
Orangestadt to North Pt	*Caribbean Sea*	2154	23
Orange Town Anchorage	*West Indies*	1011	30
Orchilla Island and Hbr	*Caribbean Sea*	1698	23
Orfordness to Blakeney	*England*	4473	119
Orfordness to North Foreland	*England*	4444	119
Orfordness and Scheveningen to Dover and Calais,	*North Sea*	4848	115, 119
Orignaux Point to Goose Island	*St. Lawrence River*	1491	6
Originaux Point to Saguenay R	*St. Lawrence R.*	1490	6
Orinoco River	*Venezuela*	1623 to 1629	23, 24
Orinoco River to Maraca Island	*Guiana*	968	23, 33
Orinoco River to Puerto Cabello	*Venezuela*	2319	22, 31
Orkneys, The	*Brtiish Isles*	4442	118
Orkney Islands (Northern Portion)	*British Isles*	4464	118
Orkney Islands (Southern Portion)	*British Isles*	4465	118
Orkney, South, Islands	*South Atlantic*	1132	2, 38
Orleans, Isle of	*St. Lawrence R.*	1112	6
Oro Bay	*New Guinea*	2962	91
Oroha Cove, Maramasike 1	*Solomon Is.*	2903	94
Oroluk Lagoon	*Caroline Is.*	1752	100
Ortona	*Italy*	3954	126
Ortona to Brindisi	*Italy*	3953	126
Ortona to the River Po	*Italy*	3954	126
Orua Island, Madeira R	*Brazil*	894	33
Oryoku Ko	*Chosen*	2481	73
Oryoku Ko, Apprs. to	*Chosen*	3236	73
Oryuzako Byochi	*Japan*	2484	69
Osaki Bay	*Japan*	1658	65, 66
Osaki Wan to Owashi Wan	*Japan*	2248	64
Oseuro Cove	*Chile*	1447	45
Ose Hakuchi	*Japan*	2112	63
Oshidomari Wan	*Japan*	1948	63
Oshima Harbor	*Japan*	2222	64
O Shima to Furubira Wan	*Japan*	2730	62
Osnaburg Island	*Tuamotu Arch.*	2004	111
Oso Marino Bay	*Argentina*	3910	37
Oso Marino B. to C. Tres Puntas	*Argentina*	3908	37
Osprey Reef	*South Pacific*	2002	95
Ostende Roads	*Belgium*	4900	115
Osterby Harbor	*Denmark*	4852	113
Osumi Gunto	*Japan*	2423	70
Otaheite Island	*Society Is.*	2065	112
Otaru Harbor	*Japan*	1644	62, 63
Oterranai Anch	*Japan*	1644	62, 63
Otomari Road	*Siberia*	3264	60
Otter Bay	*Chile*	1619	42
Otter Cove	*British Columbia*	2092	55

Particular Locality.	Country, Ocean, or General Locality.	Chart No.	Page.
Otter Cove	*Newfoundland*	794	10
Otter Cove	*British Columbia*	1762	57
Otranto, Port	*Italy*	3952	126, 127
Ououkinsh Inlet	*Vancouver I.*	1427	56
O Ura	*Japan*	2423	70
Ouro River	*Africa, W. Cst.*	2265	134
Outer Dowsing to Outer Gabbard	*England*	4473	119
Outer Lightvessel to Brunsbuttelkoog	*Germany*	4908	115
Ovalau	*Fiji Is.*	2861	106
Owa Raha I., Anch. in	*Solomon Is.*	2897	95
Owari Bay	*Japan*	1637	61
Owashi Wan to Osaki Wan	*Japan*	2248	64
Owashi Wan with Adjacent Coast	*Japan*	2155	64
Owen Islands	*Chile*	451*a*	42
Owen Sound	*Georgian Bay, Canada*	1458	8
Owers to Beachy Head	*England*	4495	116
Owers to Christchurch	*England*	4496	116
Owers to Dungeness	*England*	4446	116
Owers to Portland	*England*	4447	116
Oyster Pond	*West Indies*	371*a*	30
Ozaka Road, Approaches to	*Japan*	1827	65
Ozama River	*Haiti*	2283	29
Ozuchi Jima and Bingo Nada, Channels between,	*Inland Sea, Japan*	2742	65, 66
Ozuchi Jima to Harina Nada	*Japan*	2743	65, 66
Ozuchi Wan	*Japan*	2110	63
P.			
Pabellon de Pica Cove	*Chile*	1146	46
Pabellon, Port	*Tierra del Fuego*	1555	41
Pacasmayo Road	*Peru*	1171	48
Pachitan Bay	*Java*	3008	85
Pacific Ocean		1500	3
Pacific Ocean:			
Gnomonic chart of		1826	3
Islands		.....	99
North		.....	3
North, Great Circle Sailing Chart		1282	4
North, Pilot Chart		1401	4
South		.....	3
South, Great Circle Sailing Chart		1283	4
South, Pilot Chart		2601	4
South, Islands and Banks in		1986	105
Reefs in Southwest		2015	97
Pack Saddle Bay	*Tierra del Fuego*	455*d*	41
Padaran Cape to Hongkong	*China*	796	77
Padre, Port	*Cuba*	1970	24
Pagan Island	*Marianas*	1748	99
Pagania, Port	*Greece*	3960	127
Pagimana Road	*Celebes*	3073	89
Pagoda Anch. and Apprs	*China*	2521	76
Pago Pago Harbor	*Samoa Is.*	2563	107
Pago Pago Harbor and Approaches	*Samoa Is.*	93	107
Pagujama River Entrance	*Celebes*	3073	89
Pahang River	*Malay Peninsula*	3140	80
Paita Harbor	*Peru*	976	48
Paita to Cape San Francisco	*South America, W. Cst.*	1177	48
Paita to Pisco	*Peru*	1178	47
Paix, Port	*Haiti*	5250	28
Pajonal Cove	*Chile*	1259	45
Pajonge Anchorage	*Celebes*	3073	89
Pakaka Pass	*Tuamotu Arch.*	2062	111
Pakha Pass and Kakba I., channels between,	*French Indo-China*	3162	79
Pakhamun Anch	*French Indo-China*	3162	79
Pakhoi Anchorage	*China*	3158	78
Palabuan Ratu	*Java*	3014	85
Palaina Anch., Ganonga I	*Solomon Is.*	2903	94
Palau (Pelew) Group	*Caroline Is.*	1260	100
Palawan Island, NW. Coast	*Philippine Is.*	799	81, 82
Palawan Passage	*China Sea*	799	81, 82
Palawan Island to Hongkong, Taiwan, and Manila,	*China Sea*	798	71, 77, 81
Palazzo, Port	*Austria*	3959	126
Paleli Road	*Celebes*	3062	88
Palena, Port	*Chile*	1622	41
Palenque Anchorage	*Panama, W. Cst.*	1038	49
Palermo Bay	*Sicily*	4056	125
Palermo, Port of	*Sicily*	4056	125
Pallada Road	*Chosen*	2107	72
Pallikulo Bay	*South Pacific*	2883	102
Palma	*Canary Is.*	1742	133
Palma, Port	*Austria*	3959	126
Palmas Bay, Las	*Canary Is.*	1548	133
Palmas, Cape, Anch	*America, W. Cst.*	5296	136
Palmedo Rd., Sumba I	*Eastern Arch.*	3020	86
Palmerston Islands	*South Pacific*	1980	110
Palmos to Allicante	*Spain*	3916	124
Palms River	*French Indo-China*	2515	79
Palmyra Island	*North Pacific*	1839	110
Paloma Roads and Harbor	*Uruguay*	1191	36
Palopo Bay	*Celebes*	3067	88
Palos Bay	*Celebes*	3063	88
Palos Harbor	*Chosen*	3238	73
Palu Bay	*Celebes*	3063	88
Pambauwang Road	*Celebes*	3054	88
Pampatar Bay	*Venezuela*	2034	23
Panama Bay	*Panama, W. Cst.*	1019	49
Panama Bay to Gamboa Reach	*Canal Zone*	5001	22, 49
Panama Canal	*Canal Zone*	5000, 5001	22, 49
Panama Canal, Appr. to	*Canal Zone*	5002	22, 49
Panama Canal to San Blas	*Mexico and Central America*	1007	19, 49
Panama, Isthmus of	*Central America*	945	20
Panama and Approaches	*Panama, W. Cst.*	1019	49
Panama, Republic of	*Central America*	.....	21, 49
Panama to Cape San Francisco	*South America, W. Cst.*	1176	49
Panang to Pulo Motuo	*Celebes*	3058	88
Panarukan Road	*Java*	3011	85
Pandang Road	*Sumatra*	3107	84
Pan de Azucar Anchorage	*Chile*	1212	46
Pangumu Bay	*New Hebrides*	2886	102
Pangul Bay	*Java*	3008	85
Panjang Str	*Eastern Arch.*	3037	83
Panpang Bay	*Java*	3013	85
Pantaibarat Bay	*Eastern Arch.*	3012	85
Pantaitimur	*Eastern Arch.*	3009	85

Particular Locality.	Country, Ocean, or General Locality.	Chart No.	Page.
Panuco River	*Mexico, E. Cst.*	1577	19
Paoning to Chungking	*China*	3296	75
Paopao Bay	*Society Is.*	162	101
Papadula Islands	*Turkey in Asia*	3970	129
Papanoa Harbor	*Mexico, W. Cst.*	879	51
Papenu Pass to Papeete Pass	*Society Is.*	2025	112
Papetoai Bay	*Society Is.*	162	101
Papeete Harbor	*Society Is.*	1514	112
Papeete Pass to Papenu Pass	*Soci ty Is.*	2025	112
Paposo Road	*Chile*	1253	45
Papua Island	*Eastern Arch.*	.....	91
Papua, Plans on SE. Coast of	*Eastern Arch.*	2947	92
Papudo Bay	*Chile*	2227	46
Paquet Harbor	*Newfoundland*	2425	10
Para, Channel to	*Brazil*	1375	33
Para Harbor and Approaches	*Amazon R.*	887	33
Para to Iquitos	*Amazon R.*	1926	33
Para to Santa Cruz Island	*Amazon R.*	887	33
Paracas Bay	*Peru*	979	47
Paracel Islands	*China Sea*	2785	79
Paraguay River	*South America*	.....	36
Paraguaymi R. to Concepcion	*Paraguay R.*	2714	36
Paraguaymi R. to Oliva	*Paraguay R.*	2713	36
Parahiba do Norte, River, Entr	*Brazil*	1309	34
Paramaribo Harbor	*Guiana*	1271	33
Paramushiru Kaikyo	*Japan*	1889	61
		2184	61
Parana to Caalayti Sand	*Parana R.*	2709	36
Parana to Ceibal	*Parana R.*	2708	36
Parana Guazu to Puerto Nuevo	*Parana R.*	2707	36
Parana River Entrance	*Uruguay*	2704	36
Paranagua to Santa Catharina I	*Brazil*	1609	35
Paranagua to Santos	*Brazil*	1608	35
Paranagua Bay	*Brazil*	1319	35
Parda Cove, Playa	*Magellan Strait*	264	40
		445	39
Pare Pare Bay	*Celebes*	3064	88
Para, Port	*Greece*	3960	127
Paria, Anchorages in	*Venezuela*	2034	23
Paria Bay	*Celebes*	3067	88
Parida Anchorage	*Panama, W. Cst.*	1038	49
Parigi Road	*Celebes*	3062	88
Parinas Pt. to Lobos Pt	*Peru*	2840	48
Parker Islands	*China*	3217	76
Parker, Port	*Costa Rica, West Coast*	1026	50
Parnahiba R. to Maraca I	*Brazil*	969	33
			34
Parnahiba R. to Pernambuco	*Brazil*	970	34
Paroquet Cove	*Chile*	1639	42
Parry Passage	*Queen Charlotte Is.*	2586	57
Parry Sound to French River	*Canada*	1471	8
Pasada Anchorage, Cape	*Ecuador*	1153	48
Pasang Kayu Bay	*Celebes*	3063	88
Paso Bank	*South Pacific*	1986	105
Pasi Islands	*Celebes*	3067	88
Pasir Putih Anch., Halmahera I	*Eastern Arch.*	3075	90
Pasman Strait	*Austria*	3957	126
Paspargo Islet to Samos Strait	*Turkey in Asia*	4190	128
Paspebiac Bay	*G. of St. Lawrence*	2496	14
Passamaquoddy Bay	*Bay of Fundy*	1247	17
Pasuruan Road	*Java*	3011	85
Patache Cove	*Chile*	1143	47
Patagonia, Anch. in	*Chile*	1554	43
Patagonia, English Narrows	*Chile*	1638	43
Patani Road, Halmahera Island	*Eastern Arch.*	3076	90
Patani Rds	*Malay Peninsula*	3133	80
Patillos Bay and Port	*Chile*	1143	47
Patras, Gulf of	*Greece*	3962	127
Patrick, Port	*New Hebrides Is.*	1998	103
Patteson, Port	*New Hebrides*	2878	102
Patuca R. and Apprs., Mouth of	*Honduras, N. Cst.*	2074	21
Pauline Cove	*Canada, Arctic O.*	1197	58
Pavuvu Islands	*Solomon Is.*	2908	93
Payahe Rd., Halmahera I	*Eastern Arch.*	3076	90
Payta, Port—*See Paita.*			
Peacock Anchorage	*Gilbert Is.*	120	105
Peacock Island	*Tuamotu Arch.*	82	111
Pearl Cay Lagoon, Entrance to	*Nicaragua, E. Cst.*	1510	21
Pearl Cays and Appr	*Nicaragua, E. Cst.*	1517	21
Pearl Reef	*North Pacific*	4	109
Pechili, Gulf of	*China*	1303	73
		3229	73
Pechili Strait	*China*	3228	74
Pecket Harbor	*Chile*	2241	39
Pedder Bay	*Vancouver I.*	1392	53
Pedro Bank	*Caribbean Sea*	373	29
		5350	27
Pedro Blanco to Macao	*China*	3199	77
Pedro Bluff to Port Royal	*Jamaica*	1683	27
Pedro Bluff to S. Negril Point	*Jamaica*	1783	27
Pedro Gonzales Island	*Panama, W. Cst.*	1789	49
Peel Island	*Ogasawara Is.*	1902	99
Peele Passage	*Lake Erie*	1543	7
Pegametan B., Bali I	*Eastern Arch.*	3013	85
Pehtang Ho, Entr	*China*	3229	73
Pei Ho, from Entrance to Koku	*China*	1870	73
Pei Ho, from Ko-ku to Tientsin	*China*	1871	73
Pei Ho, from Tientsin to Tungchow	*China*	1872	73
Pei Ho, from Tungchow to Peking	*China*	1873	73
Pei Ho to Peking	*China*	3229	73
Peijin Bay	*Chosen*	3248	72
Peiraeus, Port	*Greece*	3923	127
Peking, Pei Ho to	*China*	3229	73
Peking River—*See Pei Ho.*			
Pekoa Channel	*New Hebrides*	2884	102
Pelagosa Islands	*Italy*	3953	126
Pelew Group—*See Palau.*			
Pelican Harbor	*Bahamas*	2499	18
Peling Strait, Anch. in	*Celebes*	3073	89
Peling Strait and Island, Anch. in	*Celebes*	3071	89
Pemba I., W. Coast of	*Africa, E. Cst.*	2504	140
Pemba Island, SW. Coast of	*Africa, E. Cst.*	2503	140
Peña Blanco Cove	*Chile*	1253	45
Penang Harbor	*Malay Peninsula*	2804	145
Penang Harbor and Appr	*Malay Peninsula*	2803	145
Peñas Anchorage	*Mexico, W. Cst.*	1669	53
Peñas, Cape, to Pontevedra B	*Spain*	4380	121
Peñas, Cape, to Rio Bidasoa	*Spain*	4379	121
Peñas, Gulf of	*Chile*	447a	43
		1570	43
Peñas, Gulf of, to Magellan Str	*Chile*	2243	42
Penco	*Chile*	1630	45
Pender Harbor	*British Columbia*	2836	54
Penetanguishene Harbor	*Georgian Bay, Canada*	1456	8
Penguin Bank	*South Pacific*	1984	102
Peniche, Peninsula of	*Portugal*	4322	121
Peninsula Harbor	*Lake Superior*	5344	9
Peñiscola Road	*Spain*	3916	124
Penrhyn Island	*South Pacific*	1980	110
Pentecost Island	*New Hebrides*	2895	103

Particular Locality.	Country, Ocean, or General Locality.	Chart No.	Page.
Pentland Firth to Peterhead	*Scotland*	4466	116
Perak River, Appr. to	*Malay Peninsula*	3739	145
Perez, Port	*Chile*	1567	44
Perigot Bay	*Marquesas Is.*	1808	110
Perim Harbor	*Red Sea*	3634	141
Perlas Islands	*Panama, W. Cst.*	1789	49
Perlican, Old and New	*Newfoundland*	584	11
Pernambuco Road and Harbor	*Brazil*	982	34
Pernambuco to Itacolomi Reef	*Brazil*	1330	34
Pernambuco to Natal		1503	34
Pernambuco to Parnahiba River	*Brazil*	970	34
Pernambuco to Rio San Francisco do Norte	*Brazil*	1504	34
Perros, Isla de los	*Chile*	1267	47
Perseverance Harbor	*South Pacific*	2003	97
Persian Gulf, Anch. in	Asia, S. Cst.	3650	142
		3657	143
Pertuis d'Antioche	*France, W. Cst.*	4377	120
Peru	*South America*	.....	47
Peru Island	*Gilbert Is.*	1507	105
Pesaro	*Italy*	3954	126
Pescadores Chan.	*China Sea*	3203	71
Pescadores Cove	*Chile*	1565	46
Pescadores Group	*Peru*	983	47
Pescadores Islands	*Taiwan*	2558	71
Pescadores Is., Inner Anch.	*Taiwan*	2506	71
Peschanaya Bay	*Komandorski Is.*	1690	59
Petali, Gulf of	*Greece*	4120	128
Petalidi Bay	*Greece*	3964	127
Petatlan Harbor	*Mexico, W. Cst.*	879	47
Peter Arm	*Newfoundland*	2414	11
Peter the Great B. to Utsuryo To	*Siberia and Chosen*	3320	61
			71
Peter Haven	*Bismarck Arch.*	2974	92
Peterhead to Pentland Firth	*Scotland*	4466	116
Petipas Cove	*Newfoundland*	597*a*	13
Petit Goave Bay	*Haiti*	2756	29
Petit Havre Anchorage	*West Indies*	364	31
Petitcodiac River	*Nova Scotia*	2693	17
Petropavlovsk Harbor	*Kamchatka*	54	59
Petta Anchorage, Sangi I.	*Eastern Arch.*	3061	87
Pfusung River, Entrance to	*Siberia*	2073	60
Phaeton, Port, and Apprs.	*Society Is.*	1992	112
Phanari, Port	*Greece*	3960	127
Philip Island	*South Pacific*	1982	97
Philip Island	*Caroline Is.*	1260	100
Phillip, Port	*Australia*	1906	96
Phœnix Group	*South Pacific*	124	108
		1993	105
Phœnix Island	*Phœnix Is.*	1211	108
Pianosa Island	*Italy*	3953	126
Piapis Hbr., Waigeo I.	*Eastern Arch.*	3076	90
Piazzi Island	*Chile*	446*a*	42
Picarre Harbor	*Newfoundland*	1090	12
Pichidangui Bay	*Chile*	1259	45
Pichilemu Road	*Chile*	1259	45
Pichilinque Harbor	*Lower California*	2087	37
Pichilinque Harbor, Approaches to	*Lower California*	2193	52
Pickaninny Bassam	*Africa, W. Cst.*	2312	136
Pico	*Azores*	1736	122
Picot Bay	*New Hebrides*	2878	102
Picton Channel	*Chile*	1570	43
Pictou Harbor	*Nova Scotia*	1076	15
Piedra Blanca Bay	*Costa Rica, W. Cst.*	1032	50
Piedra, Port	*Tierra del Fuego*	2207	41
Piedras Cay	*Cuba*	520*a*	24
Pienchang Bay	*Celebes*	3062	88
Pigeon House Bay	*Newfoundland*	736	10
Pigeou R., to Middlebrun Bay	*Lake Superior*	5276	9
Pijut B., to Tanjung Ringgit	*Eastern Arch.*	3015	86
Pikelot Island	*Caroline Is.*	1756	100
Pillar, Cape, to Sandy Pt.	*Magellan Str.*	445	39
Pilley Island Harbor	*Newfoundland*	2412	11
Pilolcura, Port	*Chile*	1678	44
Pilon Harbor	*Cuba*	2138	25
Pilot Chart, Central American Waters		3500	4
			84
Pilot Chart, Great Lakes		2602	4
Pilot Chart, Indian Ocean		2603	4
Pilot Chart, North Atlantic Ocean		1400	4
Pilot Chart, North Pacific Ocean		1401	4
Pilot Chart, South Atlantic Ocean		2600	4
Pilot Chart, South Pacific Ocean		2601	4
Pim Bay	*Azores*	1224	122
Pingelap Island	*Caroline Is.*	1756	100
Pingue Channel	*Cuba*	2778	26
Pingue Chan. to Arenas Cay	*Cuba*	2779	26
Pingue Chan. to Leviza Chan	*Cuba*	2777	26
Pingyang Inlet	*Chosen*	3242	73
Pingyang Inlet, Apprs. to	*Chosen*	3236	73
Pingyang Inlet, Southern Appr. to	*Chosen*	3243	73
Pinos Island Anchorage	*Panama, N. Cst.*	2162	55
Pinware Bay	*Labrador*	2064	5
Piojo Cove	*Chile*	1565	46
Piramide, Port	*Argentina*	3914	37
Pirie, Port	*Australia*	2095	96
Pisan Rocks	*Algeria*	3928	130
Pisco	*Peru*	979	47
Pisco to Arica	*Peru*	1218	47
Pisco to Paita	*Peru*	1178	47
Pistolet Bay	*Newfoundland*	151	9
Pitcairn Island	*South Pacific*	1977	112
Pitt Bay	*New Guinea*	2950	92
Placentia Bay	*Newfoundland*	1102	11
Placentia Bay to Bonavista Bay	*Newfoundland*	1102	11
Placentia Harbor	*Newfoundland*	2376	12
Plastun Bay	*Siberia*	2028	60
Plata, Port	*Haiti*	2384	28
Plata River and Appr.	*South America, E. Cst.*	930	36
Plata R., North Shore of	*Uruguay*	2703	36
Plata R. to Nuevo Gulf	*S. America, E. Cst.*	616	36
Plateau des Roches Douvres to Ile d'Ouessant	*France*	4326	116
Playa de Damas Rds.	*Panama, N. Cst.*	2160	22
Playa Maria Bay	*Lower California*	1118	53
Playa Maria Bay to Rosalia Point	*Lower California*	1118	53
Playa Parda Cove	*Magellan Strait*	445	39
		264	40
Pleasant Island	*South Pacific*	2179	104
Pleasant Port	*Falkland Is.*	3	101
Plitnyak Bay	*Siberia*	2066	59
Plover Bay	*Siberia*	909	59
Plumper Bay	*British Columbia*	2091	54
Plumper Cove	*British Columbia*	1389	54
Plumper Passage	*Vancouver Is.*	1440	53
Plymouth Anchorage	*West Indies*	1011	30
Plymouth, Appr. to	*England*	4500	117
Plymouth Sound	*England*	4525	117
		4524	117
Po, River, to Ortona	*Italy*	3954	126
Po, River, to Cape Promontore	*Adriatic*	3955	126
Podena Islands	*New Guinea*	2975	91

Particular Locality.	Country, Ocean, or General Locality.	Chart No.	Page.
Pohan Bay	*Chosen*	3249	72
Point à Pitre	*West Indies*	364	31
Point au Baril Harbor	*Georgian Bay, Canada*	1459	8
Pointe d'Arcachon to Pointe de la Coubre	*France*	4332	120
Pointe d'Arcachon to Rio Bidasda	*France*	4333	120
Pointe de Corsen to Cap de la Chèvre	*France*	4365	120
Pointe de la Coubre to Les Sables d'Olonne	*France, W. Cst.*	4331	120
Point des Monts to Anticosti I.	*Gulf of St. Lawrence*	1110	5, 14
Point des Monts to Saguenay River	*St. Lawrence R.*	1111	6
Pointe de la Coubre to Pointe d'Arcachon	*France*	4332	120
Point du Lac to Champlain	*Canada*	1357	6
Polar Regions (Arctic)		2560	2
Policastro to C. Sta. Maria di Leuca	*Italy*	3951	125
Pollard Cove	*Magellan Strait*	264	40
Polonio Anchorage	*Uruguay*	1191	36
Poloot Islands	*Caroline Is.*	1260	100
Pompquet Harbor	*Nova Scotia*	1148	15
Ponape Harbor	*Caroline Is.*	2930	100
Ponape I., North Coast	*Caroline Is.*	2930	100
Ponapi Harbor	*Caroline Is.*	425	100
Pondicherri Anchorage	*Bay of Bengal*	2434	144
Pondo Harbor	*Bismarck Arch.*	2974	92
Pongo River	*Africa, W. Cst.*	2259	135
Ponta Delgada	*Azores*	5278	122
Ponta do Sol, Port	*Cape Verde Is.*	2255	134
Pontevedra Bay to Cape Peños	*Spain*	4380, 3033	121, 82
Pontianak to Masa Tiga I.	*Borneo*	3034	82
Pontianak to Bayung Pt.	*Borneo*	1277	133
Pontinha Bay	*Madeira*	.....	.....
Pools Harbor, Apprs. to	*Newfoundland*	580	11
Poor Pt. to Grand Berebi	*Africa, W. Cst.*	2312	136
Popau Harbor, Guadalcanal I.	*Solomon Is.*	2897	95
Pope Harbor	*Nova Scotia*	1173	46
Porbandar	*India*	3665	143
Porlier Pass	*British Columbia*	2457	54
Porlock Harbor	*New Guinea*	2965	91
Porman Bay	*Spain*	3915	123, 131
Poro Bays	*New Caledonia*	2869	104
Porotomari Road	*Siberia*	3264	60
Port à l'Ecu	*Haiti*	953	28
Port au Choix, Old	*Newfoundland*	1182	14
Port au Port	*Newfoundland*	2141	13
Port-au Prince	*Haiti*	2660	29
Port Adam, Malaita I.	*Solomon Is.*	2897	95
Port Alcmene, Isle of Pines	*New Caledonia*	2871	104
Port Adelaide	*Australia*	3517	96
Port Alberni	*British Columbia*	1541	56
Port Arthur, Appr. to	*China*	2545	73
Port Arthur	*China*	3267	73
Port Augusta	*British Columbia*	1976	54
Port Bardia	*Libia*	3978	130
Port Bay	*Cuba*	377*a*	25
Port Boquet	*New Caledonia*	2870	104
Port Cardigan	*England*	4453	117
Port Casilda	*Cuba*	2783	26
Port Courbet, Apprs. to	*French Indo-China*	3162	79
Port Darlington to Presqu'ile	*Lake Ontario*	2765	7
Port Darlington to Toronto	*Lake Ontario*	2767	7
Port Deseado	*Argentina*	3909	37
Port Desire	*Argentina*	3909	37
Port Diamond	*Solomon Is.*	2901	93
Port Dover to Jeddore Hbr	*Novia Scotia*	2129	16
Port Dover to Port Medway	*Novia Scotia*	2130	17
Port el Roque	*Carribbean Sea*	2034	23
Port Escocés	*Panama, N. Cst.*	383	22
Port Fau, Gebi I.	*Eastern Arch.*	3076	90
Port Goro	*New Caledonia*	2871	104
Port Grande	*Chile*	1554	43
Port Hamilton to Fusan Hbr	*Chosen*	3240	72
Port Harvey	*New Guinea*	2962	91
Port Hobart	*Tasmania*	3583	96
Port Hood	*Cape Breton I.*	1079	15
Port Hutt, Chatham Is	*South Pacific*	2029	97
Port Jackson	*Australia*	2428, 2492	96, 96
Port Jackson to Port Stephens	*Australia*	3446	96
Port Knochie	*Scotland*	4467	18
Port Kue	*New Caledonia*	2871	104
Port Lorne to Gulliver Hole	*Novia Scotia*	2136	17
Port Mary, Owa Raha I.	*Solomon Is.*	2897	95
Port Masio	*Cuba*	2783	26
Port Medway to Lockeport Hbr	*Nova Scotia*	2131	17
Port Medway to Port Dover	*Nova Scotia*	2130	17
Port Moresby	*New Guinea*	2948	92
Port Mouton	*Nova Scotia*	1106	17
Port Nicholson	*New Zealand*	3377	96
Port Noumea	*New Caledonia*	2875	104
Port Noumea, Appr. to	*New Caledonia*	2874	104
Port Parker	*Costa Rica, W. Cst.*	1026	50
Port Pirie	*Australia*	2095	96
Port Plata	*Haiti*	2384	28
Port Puebo	*New Caledonia*	2869	104
Port Purvis, Florida I.	*Solomon Is.*	2903	94
Port Renfrew	*British Columbia*	1419	53
Port Rikitea, Manga Reva I.	*Tuamotu Arch.*	2080	111
Port Ross, Auckland Is	*South Pacific*	2003	97
Port Royal	*Jamaica*	348	27
Port Royal Bay	*Bermuda*	1495	17
Port Royal Harbor, Roatan I.	*Caribbean Sea*	999	21
Port Royal Hbr	*Jamaica*	2789	27
Port Royal to Morant Point	*Jamaica*	1782	27
Pors Royal to Pedro Bluff	*Jamaica*	1683	27
Port Said	*Mediterranean Sea*	2432	129, 142
Port Sirte	*Libia*	3927	130
Port of Spain	*West Indies*	2115	32
Port Saunders	*Newfoundland*	1175	14
Port Stephens to Port Jackson	*Australia*	3446	96
Port Swatow	*China*	3202	77
Port Swettenham	*Malay Peninsula*	3743	145
Port Vao, Isle of Pines	*New Caledonia*	2871	104
Port Waianae, Oahu	*Hawaiian Is.*	1264	109
Port Waitangi, Chatham Is	*South Pacific*	2029	97
Port Weber	*Bismarck Arch.*	2973	93
Port Yengen	*New Caledonia*	2869	104
Port—*See index to proper names.*			
Portendick Anchorage	*Africa, W. Cst.*	2265	134
Portillo, El	*Cuba*	1196	25
Portland Bay	*Chile*	695	121
Portland Bight	*Jamaica*	1683	27
Portland Cove	*Newfoundland*	2415	13
Portland Inlet to Edye Passage	*British Columbia*	2828	57
Portland to Christchurch	*England*	4497	116
Portland to Eddystone	*England*	4448	116
Portland to Owers	*England*	4447	116
Portland to Straight Point	*England*	4498	117
Porto Bello	*Panama, N. Cst.*	2213	22

Particular Locality.	Country, Ocean, or General Locality.	Chart No.	Page.
Porto Bello Bay	*Brazil*	490	35
Porto da Preguica	*Cape Verde Is.*	2255	134
Porto Grande	*Cape Verde Is.*	253	133
Porto Praia	*Cape Verde Is.*	253	133
Porto Santo	*Madeira Is.*	1312	133
Porto Santo Bay	*Madeira Is.*	1275	133
Porto Santo Island	*Madeira Is.*	1246	133 134
Portsmouth to Canary Islands	*Europe and Africa*	4320	120
Portsmouth Harbor	*England*	4507	116
Portudal Anchorage	*Africa, W. Cst.*	2234	135
Portugal	*Europe, W. Cst.*	.....	121
Portugal, Southern Part of	*Europe, W. Cst.*	2195	121 134
Porvenir Bay	*Magellan Str.*	2568	79
Posa Harbor	*Ecuador*	790	48
Position Plotting sheets		3000 5180	4 4
Possession Road	*Africa, W. Cst.*	2320	138
Posso Road	*Celebes*	3071	89
Post Office Bay	*Galapagos Is.*	1891	48
Pot d'Etain, Havre du	*Newfoundland*	2396	10
Potamo, Port	*Greece*	3965	127
Potrero Bay	*Costa Rica, W. Cst.*	1031	50
Potrero Grande Bay	*Costa Rica, W. Cst.*	1029	50
Povorotni, Cape, to Askold I	*Siberia*	3263	60
Powati Anch., Makyan I	*Eastern Arch.*	3076	90
Powell, Port	*Bismarck Arch.*	2974	92
Poyan Anchorage	*Chosen*	3258	72
Poyang Lake	*China*	3184	75
Praia, Porto	*Cape Verde Is.*	253	133
Pratas Reef and Island	*China Sea*	2784	79
Praya de Graciosa	*Azores*	1737	122
Praya de Terceira	*Azores*	1737	122
Preguica, Porto da	*Cape Verde Is.*	2255	134
Preobrazheniya Bay	*Komandorski Is.*	1690	59
Preobrazheniya Bay	*Siberia*	2082	60
Presqu'ile to Main Duck I	*Lake Ontario*	2766	7
Presqu'ile to Port Darlington	*Lake Ontario*	2765	7
Presqu'ile de Quiberon to Anse de Benodet	*France, W. Cst.*	4370	121
Presqu'ile de Quiberon to Rade de Croisic	*France, W. Cst.*	4371	120
Preussische Bay	*Chile*	1570	43
Prevesa Strait	*Greece*	3961	127
Prickly Pt. to Little Bacaye	*West Indies*	1316	32
Prideaux Haven	*British Columbia*	1394	54
Prince Bay	*Africa, W. Cst.*	2314	137
Prince Edward Island	*Canada*	1066	15
Prince Rupert Bay	*West Indies*	513	31
Prince Rupert Harbor	*British Columbia*	2605	57
Prince of Wales Bay	*Africa, W. Cst.*	2320	138
Prince of Wales B. to Lüderitz B	*Africa, W. Cst.*	2320	138
Prince of Wales Reach	*British Columbia*	1455	54
Prince's Dock	*England*	4567	117
Princes Island	*Africa, W. Cst.*	2381	137
Princess Royal Reach	*British Columbia*	1455	54
Principe, Ilha do	*Africa, W. Cst.*	2381	137
Probolinggo Road	*Java*	3007	85
Proclamation Creek	*Louisiade Arch.*	2957	95
Progreso to Tampico	*Gulf of Mexico*	2056	19
Promontore, Cape to River Po	*Adriatic*	3955	126
Promontore, Cape, to Grossa I	*Austria*	3956	126
Prony Bay	*New Caledonia*	2872	104
Proti Channel	*Greece*	3964	127
Provencal Island	*Turkey in Asia*	3970	129
Providence Bay	*Siberia*	57 909	59 59
Providence Chan., Northwest	*Bahamas*	26e	18
Providence Island	*Marshall Is.*	2031	101
Providence Island, New	*Bahamas*	1377	18
Providence, Port	*Siberia*	909	59
Ptolemais	*Turkey in Asia*	3970	129
Ptolemais, Ancient	*Libia*	3979	130
Pu To Channel	*Chosen*	2508	72
Pua Mau Bay	*Marquesas Is.*	1808	110
Puebo, Port	*New Caledonia*	2869	104
Puerto Barrios Anch	*Guatemala, E. Cst.*	1575	21
Puerto Bueno	*Chile*	266	42
Puerto Cabello	*Venezuela*	991	23
Puerto Cabello to Gulf of Darien	*S. America, N. Cst.*	964	22
Puerto Cabello to Orinoco R	*Venezuela*	2319	22 31
Puerto Caracciolo	*Chile*	266	42
Puerto Chicama	*Peru*	1171	48
Puerto Colombia Pier	*Colombia, N. Cst.*	925	22
Puerto de Orotava	*Canary Is.*	1741	133
Puerto del Morro	*Chile*	146	42
Puerto Frances, Isla de Pinos	*Cuba*	270	24 26
Puerto Mexico	*Mexico, E. Cst.*	2478	19
Puerto Nuevo to Parana Guazu	*Parana R.*	2707	36
Puerto Padre, Approach to	*Cuba*	1971	24
Puerto Real Entrance	*Mexico, E. Cst.*	1228	20
Puerto Refugio	*Lower California*	638	52
Puerto San Carlos	*Mexico, W. Cst.*	640	52
Puerto Santo Bays	*Venezuela*	2034	23
Pueyrredon Anch	*Argentina*	5279	37
Pugwash Harbor	*Nova Scotia*	1094	15
Puka Puka Island	*Tuamotu Arch.*	79	111
Pukaruha Island	*Tuamotu Arch.*	78	111
Puket Harbor	*Malay Peninsula*	3726	145
Pukoo Harbor	*Hawaiian Is.*	1791	109
Pulantien Kiang	*China*	3230	73
Pulluche Channel	*Chile*	1616	43
Pulo Berhala to Cape Rachado	*Malakka Str.*	3740	83 145
Pulo Besar to Pyramid Shoal	*Malay Peninsula*	2802	145
Pulo Condore Group	*French Indo-China*	3147	80
Pulo Dama Group	*French Indo-China*	3279	80
Pulo Milo, Nicobar Is	*Indian Ocean*	3736	145
Pulo Motus to Panang	*Celebes*	3058	88
Pulo Motuo to Tanjong Lutuno	*Celebes*	3059	88
Pulo Obi	*French Indo-China*	3144	80
Pulo Panjang	*French Indo-China*	3144	80
Pulo Pisang Harbor	*Sumatra*	3108	84
Pulo Saiang (Sajang)	*Eastern Arch.*	3076	90
Pulo Wai	*French Indo-China*	3144	81
Pulotu Harbor	*Fiji Is.*	118	106
Pulpito Anchorage	*Lower California*	2181	52
Pulpito Point to San Marcos Island	*Lower California*	849	52
Pulukan Road	*Eastern Arch.*	3012	85
Pulu Laut	*Borneo*	3054	88
Punta Arenas Anch	*Costa Rica, W. Cst.*	1060	50
Punta Arenas Cove	*Chile*	1446	46
Punta Arenas Road	*Chile*	2081	39
Punta del Cerro to Flores Island	*Uruguay*	672	36
Purbeck Cove	*Newfoundland*	2089	10
Purvis, Port, Florida I	*Solomon Is.*	2903	94
Pusi Pusi Harbor	*New Guinea*	2962	91
Put Put Hbr., Neu Mecklenburg	*Bismarck Arch.*	2973	93

Particular Locality.	Country, Ocean, or General Locality.	Chart No.	Page.
Puto Suido	*Chosen*	2508	72
Pwennegwa Hbr., Rossel Is	*Louisiade Arch.*	2957	95
Pyramid Shoal to Pulo Besar	*Malay Peninsula*	2802	145
Q.			
Qlawdzeet Anch	*British Columbia*	1764	57
Quarnero, Entrance to Gulf of	*Austria*	3954	126
Quarnero, Gulf of	*Austria*	3956	126
Quatsino Sound	*Vancouver I.*	1414	53
Quebec, Province of	*St. Lawrence Gulf and River*	.....	5
Quebec Harbor	*St. Lawrence River*	1207	6
Quebec to Goose Island	*St. Lawrence R.*	1492	6
Quebec to Point St. Antoine	*St. Lawrence R.*	1360	6
Quebec to Saguenay River	*St. Lawrence R.*	1112	6
Queen Carola Hbr., Buka I	*Solomon Is.*	2897	95
Queen Cay Entrance	*British Honduras*	1497	20
Queen Charlotte Channel	*British Columbia*	1455	54
Queen Charlotte Islands	*British Columbia*	904	56
Queen Charlotte Islands, Anch. in	*British Columbia*	1770	57
Queen Charlotte Islands to Juan de Fuca Strait	*British Columbia*	903	53
Queen Charlotte Sound	*British Columbia*	1433	55
Queen Charlotte Sd., Apprs. to	*British Columbia*	5361	56
Queen Charlotte Sound, Passages leading into	*British Columbia*	1442	55
Queen Charlotte Sound and Scott Islands	*British Columbia*	1452	55 56
Queen Charlotte Sound to Thurlow I	*British Columbia*	1453	55
Queen's Cove	*British Columbia*	1430	56
Queen's Reach	*British Columbia*	1455	54
Queenstown	*Ireland*	4733 4734	119 119
Quelen, Port	*Chile*	1678	44
Quellon, Port, and Apprs	*Chile*	2052	44
Quelpart Island to Chukupen Bay	*Chosen*	1302	66 68 72
Queltchue, Port	*Chile*	2051	43
Quemoy Harbor	*China*	1676	76
Quemehi, Port	*Chile*	1678	44
Quequen	*Argentina*	5280	37
Quenle Bay	*Chile*	1253	45
Quibo Island	*Panama, W. Cst.*	1041	49
Quidico, Port, or Nena	*Chile*	1253	45
Quilan Cove	*Chile*	1747	44
Quintai Road	*Chile*	1447	45
Quinte Bay	*Canada*	1837 1838	7 7
Quintero Bay	*Chile*	2246	46
Quoddy Roads	*Maine*	1247	17
Quo Vadis, Port	*Tierra del Fuego*	2392	41
R.			
Rabat	*Africa, W. Cst.*	2239	134
Rabaz, Port	*Austria*	3956	126
Rabuso Creek	*Louisiade Arch.*	2957	95
Raccoon Cut	*Bahamas*	341	19
Race, Cape, to Halifax	*North America, E. Cst.*	981	12 14
Race Passage to Discovery Passage	*British Col.*	2168	55
Race Passage to Port Harvey	*British Col.*	2169	55
Rachado, Cape, to Pulo Berhala	*Malakka Str.*	3740	83 145
Rachado, Cape, to Singapore	*Malakka Str.*	3745	83 145
Rade de Brest	*France*	4365 4368	120 120
Rade de Croisic to Presqu'île de Quiberon	*France, W. Cst.*	4371	120
Radio Stations of the World		2180	2
Raeffski Islands	*Tuamotu Arch.*	83	111
Rafala	*Madagascar*	615	139
Raffles Anchorage	*Borneo*	2394	82
Ragged Island Harbor	*Bahamas*	1614	19
Ragged Islands Anchorage	*Bahamas*	341	19
Rahiroa Island	*Tuamotu Arch.*	85	111
Raiatea Island	*Society Is.*	1987	112
Raikoke To	*Japan*	2184	61
Raisins, Ile aux, to Ile St. Ours	*St. Lawrence R.*	1355	6
Rajpuri River, Entrance to	*India*	3670	143
Rakahanga Island	*South Pacific*	1980	110
Rakhmat Island Anch	*Red Sea*	3634	141
Ralich Chain	*Marshall Is.*	1749	101
Ramea Island to Indian Harbor	*Newfoundland*	2417	13
Ramea Is. to Richards Hbr	*Newfoundland*	2416	13
Rame Head to Smoky Cape	*Australia*	1904	96
Ramiapatam to Madras	*Bay of Bengal*	2433	144
Ranai Cove to Selahang Cove	*Eastern Arch.*	3037	83
Rancho Viejo Channel	*Cuba*	2777 2778	26 26
Randers Fiord	*Denmark*	4865	114
Random Sound, Eastern Part	*Newfoundland*	2368	11
Random Sound, Western Part	*Newfoundland*	2369	11
Rangiroa Island	*Tuamotu Arch.*	85	111
Rannon Anchorage	*New Hebrides*	2879	103
Ranu Cove	*Chile*	1448	44
Raoul Island	*South Pacific*	2001	97
Rapa Island	*South Pacific*	2011	112
Rapel River	*Chile*	1447	45
Raraka Island	*Tuamotu Arch.*	80	111
Raritona Harbor	*Fiji Is.*	118	106
Raroia Island	*Tuamotu Arch.*	2024	111
Rarotonga Island	*Cook Is.*	2000	112
Rasa Island	*Japan*	5349	70
Ras al Hadd to Karachi	*Arabia*	1588	142
Ras al Hadd to Ras Sakar	*Arabia*	1587	142
Ras al Khaima	*Persian Gulf*	3650	142
Ras Bulau to Derna	*Libia*	3978	130
Ras Elmsel Anch	*Libia*	3927	130
Ras en Nakura to Markhab	*Turkey in Asia*	3973	129
Ras en Nakura to El Arish	*Turkey in Asia*	3974	129
Ras Kosair	*Arabia*	3643	140
Ras Makhabez to Bengasi	*Libia*	3927	130
Ras Makhabez to Mahedia	*Libia*	3980	130
Ras Sakar to Ras al Hadd	*Arabia*	1587	142
Rashuwa To	*Japan*	2184	61
Ratack Chain	*Marshall Is.*	1749	101
Rathlin O'Birne to Downpatrick Hd	*Ireland*	4722	120
Rathlin O'Birne to Horn Hd	*Ireland*	4723	120
Ratnagiri Bay	*India*	3673	143
Rattlesnake Harbor	*Georgian B., Canada*	1460	8
Rautirare Pass to Maraa Pass	*Society Is.*	2149	112
Rautoanui Pass	*Society Is.*	1987	112
Ravahere Islands	*Tuamotu Arch.*	79	111
Ravaivai	*Tubuai Is.*	2228	112
Ravallec, Port	*South Pacific*	2887	103
Ray, C., to Indian Harbor	*Newfoundland*	2418	13
Rayo Cove	*Chile*	1639	42
Razo Island	*Cape Verde Is.*	2255	134
Raz de Sein to Ile de Groix	*France, W. Cst.*	4328	121
Re, Porto	*Austria*	3956	126

Particular Locality.	Country, Ocean, or General Locality.	Chart No.	Page.
Real Entrance, Port	*Mexico, E. Cst.*	1228	20
Reao Island	*Tuamotu Arch.*	78	111
Rebun Island Anchorages	*Japan*	1948	63
Rebun To to Aikappu Misaki	*Japan*	2729	63
Recherche B., Bauro I.	*Solomon Is.*	2897	95
Rec Mahabez to Mahedia	*Tunis*	3980	130
Red Bay	*China*	2599	77
Red Bay	*Labrador*	2064	5
Red Island Road	*Newfoundland*	2094	13
Red Sea		2812	142
		2816	141
Red Sea, Bays and Anch. in		3622	141
Red Sea, Harbors and Anch. in		3620	142
Red Sea, Plans in		3634	141
Red Sea, Ports in		3624	142
Red Sea, Southern Part		1586	140
Red Yit and Rugged I., Chans. between	*China*	3205	76
Redonda Island	*British Columbia*	1394	54
Reef Channel	*Falkland Is.*	435	38
Reef Islands, Santa Cruz Is.	*South Pacific*	1985	102
Rees Pass	*China*	2516	77
Refuge Bay	*British Columbia*	1764	57
Refuge Cove	*Vancouver Is.*	1388	56
Refuge Cove	*Australia*	3441	96
Refuge, Port	*Chile*	1616	43
Refuge, Port	*Indian Ocean*	3109	145
Refugio Puerto	*Lower California*	638	52
Reiher Pass	*Marshall Is.*	2031	101
Reison Island	*South Pacific*	1980	110
Reloncavi Inlet and Sound	*Chile*	1568	44
Rema Bay	*Mediterranean Arch.*	3922	127
Rembang Rd	*Eastern Arch.*	3009	85
Renard Island	*Louisiade Arch.*	2956	95
Reneontre B., Head of	*Newfoundland*	2416	13
Rendova Hbr., New Georgia	*Solomon Is.*	2908	93
Renewse Harbor	*Newfoundland*	618	12
Renewse Hbr. to Broyle Hbr	*Newfoundland*	618	12
Renfrew, Port	*British Columbia*	1419	53
Rennell Island	*Solomon Is.*	2897	95
Requin Bay	*New Hebrides*	2880	102
Resolution Island	*Tuamotu Arch.*	83	111
Resolution Bay	*Marquesas Is.*	1808	110
Resolution, Port	*New Hebrides*	2895	103
Restigouche River	*G. of St. Lawrence*	2496	14
Revilla Gigedo Island	*Mexico, W. Cst.*	622	51
		1687	51
Rhein, Port	*Marshall Is.*	2031	101
Rhio Strait	*Eastern Arch.*	1205	83
			145
Rhoda Pass	*Chile*	1619	42
Rhodes Island	*Mediterranean Arch.*	3923	127
Rhodes I. to Kara Burnu	*Turkey in Asia*	3969	128
Rhodes to Kalimno	*Mediterranean Arch.*	4193	128
Rhodes, Port of	*Mediterranean Arch.*	3923	127
Rhone, Port	*Chile*	2422	44
Ria de Camarinas Bay	*Spain*	4380	121
Riau Bay	*Sumatra*	3103	94
Rice Anchorage, Ulula Gulf	*Solomon Is.*	2905	93
Richards Harbor to Ramea Islands	*Newfoundland*	2416	13
Richibucto River	*New Brunswick*	2690	15
Riding Rock Anchorage	*Bahamas*	1854	18
Riem Bay	*French Indo-China*	3145	80
Riem Bay to Tut Island	*French Indo China*	3138	80
Riem Bay to Obi Island	*French Indo-China*	3139	80
Rigas Bay	*Sumatra*	3104	84
Rigny Bay	*Madagascar*	3887	139
Rikitea, Port	*Tuamotu Arch.*	2080	111
Rimini	*Italy*	3954	126
Rincon Harbor, El	*Costa Rica, W. Cst.*	1036	50
Rincon, Port	*Haiti*	2260	28
Ringdove Anchorage	*South Pacific*	1984	102
Ringdove Bay	*South Pacific*	2892	103
Ring Dove Inlet	*Chile*	11	42
Rio Bidasoa to Cape Peñas	*Spain*	4379	129
Rio Bidasoa to Pointe d'Arcachon	*France*	4333	120
Rio Bueno Harbor	*Jamaica*	349	27
Rio Corosimo, Orinoco River	*Venezuela*	2109	24
Rio de la Plata and Appr.	*South America, E. Cst.*	930	36
Rio de Janeiro Bay	*Brazil*	971	35
Rio de Janeiro Harbor	*Brazil*	972	35
Rio de Janeiro to C. St. Thome	*Brazil*	1674	35
Rio de Janeiro to Itacolomis Reef	*Brazil*	1331	35
Rio de Janeiro to Santa Catharina I.	*Brazil*	1332	35
Rio de Janeiro to Santos	*Brazil*	1402	35
Rio de Oro	*Africa*	2265	134
Rio Doce to Cape St. Thome	*Brazil*	1673	35
Rio Doce to Comoxatiba Point	*Brazil*	1672	35
Rio Grande to Mississippi River	*United States, S. Cst.*	1126	19
Rio Grande do Norte	*Brazil*	1313	34
Rio Grande do Sul	*Brazil*	1191	36
Rio Grande do Sul to Barra Tramandahy	*Brazil*	2458	36
Rio Imperial	*Chile*	1448	44
Rio Negro	*Argentina*	1519	37
Rio Negro to Bahia Blanca	*Argentina*	1222	37
Rio Parahiba do Norte, Mouth of	*Brazil*	1309	34
Rio San Francisco do Norte to Garcia de Avila Tower	*Brazil*	1670	34
Rio Santiago	*Ecuador*	790	48
Rio Strait	*Canary Is.*	1744	133
Riofrio, Port	*Chile*	570	43
Rishiri Island Anchorages	*Japan*	1948	63
Ritabel B. and Appr., Tenimber Is.	*Eastern Arch.*	3023	87
Riung Bay, Flores I.	*Eastern Arch.*	3019	86
River—*See index of proper names.*			
Riverhead Bay	*Newfoundland*	2366	10
River Seine	*France*	4432	116
Rizzuto, Cape, Anchorage	*Italy*	3951	125
Ro Bay, Mare I.	*Loyalty Is.*	2876	104
Road Harbor	*West Indies*	137	30
Roatan Island	*Central America, E. Cst.*	394	20
		999	21
Robbe Bay	*Africa, W. Cst.*	2317	138
Robbie Bank	*South Pacific*	1986	105
Roberts Bay	*Newfoundland*	585	12
Roca Partida	*Revilla Gigedo Is., N. Pacific*	1687	51
Rocas, As	*South Atlantic*	537	34
Roche Harbor	*Newfoundland*	2152	13
Rochefort, Apprs. to	*France, W. Cst.*	4377	120
Rochester to Bishops Ness	*England*	4487	119
Rochussen River Entrance	*New Guinea*	2975	91
Rockly Bay	*West Indies*	355	32
Rocks, Bay of	*Cape Breton I.*	1272	16
Rocktown Berebi Anch.	*Africa, W. Cst.*	2312	136
Rocky Bay	*China*	2547	74
Rocky Bay	*West Indies*	355	32
Rocky Harbor	*Newfoundland*	2152	13
Rocky Harbor	*China*	2402	77
Rocky Inlet	*Magellan Strait*	1634	40
Rocky Pt. to Temple Head	*China*	2512	73
Rodd's Anchorage	*New Hebrides*	2879	103

Particular Locality.	Country, Ocean, or General Locality.	Chart No.	Page.
Rodgers Harbor	*Arctic Ocean*	907	58
Rogoznica	*Austria*	3957	126
Rolla Road	*Cape Verde Is.*	2255	134
Roma I., Bays in, Serwatti Is	*Eastern Arch.*	3023	87
Romana R.	*Dominican Republic*	2772	29
Romanche Bay	*Tierra del Fuego*	1579	41
Romanzov Islands	*Marshall Is.*	1749	101
Rou Island, Anch. in	*New Guinea*	2975	91
Rona	*Scotland*	4463	118
Roncador Bank	*Caribbean Sea*	1374	20
Rongelav Atoll	*Marshall Is.*	128	101
Rongerik Atoll	*Marshall Is.*	128	101
Rong Sam Lem Island	*Siam*	1413	86
Ronkiti Harbor	*Caroline Is.*	2930	100
Roodewall Bay	*Africa, W. Cst.*	2317	138
Rook Island, Anch. in	*New Guinea*	2963	91
Rooke Island, Anch. in, Umboi I	*Eastern Arch.*	2943	91
Rosalie Point to Playa Maria Bay	*Lower California*	1118	53
Rosalind Bank	*Caribbean Sea*	373	27
Rosario Island	*Lower California*	1085	53
Rosario, Port	*Chile*	447	42
Rose Harbor	*Queen Charlotte Is.*	1770	57
Rose Island	*Samoa Is.*	90	107
Roseau Roads	*West Indies*	513	31
Roseway Bank	*North Atlantic*	941	14, 16, 17
Ross, Port	*South Pacific*	2003	97
Rosetta Mouth	*Egypt*	3976	129
Rossel Island to Bramble Haven	*Louisaide Arch.*	2955	95
Rossel I. and Lagoon	*Louisiade Arch.*	2957	95
Rota Harbor	*Marianas*	1748	99
Rotoava Anchorage	*Tuamotu Arch.*	2063	111
Rotti Island, Anch. in	*Eastern Arch.*	3020	86
Rotumah Island	*South Pacific*	1978	105
Rouge Harbor, Cape	*Newfoundland*	562	10, 11
Round Harbor	*Newfoundland*	583	11
Round Harbor (Le Grand Coup de Hache)	*Newfoundland*	1101	10
Round Head to Freshwater Bay	*New Guinea*	2946	92
Round Head to Orangerie Bay	*New Guinea*	2949	92
Rover Group	*Japan*	2558	71
Royal Bay, S. Georgia I	*South Atlantic*	2633	38
Royal, Port and Harbor	*Jamaica*	348, 2789	27, 27
Royal Bay, Port	*Bermuda*	1495	17
Royal Harbor, Port, Roatan I	*Caribbean Sea*	999	21
Royal, Port, to Morant Point	*Jamaica*	1782	27
Royal, Port, to Pedro Bluff	*Jamaica*	1683	27
Royalist Haven	*Eastern Arch.*	3037	83
Royalist Hbr., Malaita I	*Solomon Is.*	2903	94
Ruad Island Anch	*Turkey in Asia*	4251	129
Ruang Channel	*Eastern Arch.*	3061	87
Rubetsu Wan	*Japan*	2315	61
Rubia I., Anch	*Sumatra*	3102	84
Rufisque Anchorage	*Africa, W. Cst.*	2250	134
Rugen Hbr., Neu Mecklenburg	*Bismarch Arch.*	2973	93
Rugged I. and Red Yit, Chans. between	*China*	3205	76
Ruibnoi River, Entrance to	*Siberia*	2066	59
Ruinda, Gulf of	*Siberia*	2028	60
Rum Cay	*Bahamas*	1113	19
Rumah Kuda B., Roma I	*Eastern Arch.*	3023	87
Rumpin River	*Malay Peninsula*	3140	80
Rura Island Anch	*Solomon Is.*	2904	94
Russell Island, Anch. in	*Solomon Is.*	2903	94
Russell Islands	*Solomon Is.*	2908	93
Ryoishi Wan	*Japan*	2110	63
Ryojun Ko	*China*	3267	73
Ryojun Ko, Appr. to	*China*	2545	73
S.			
Saba Island	*Caribbean Sea*	1011	30
Sabang Bay	*Sumatra*	3102	84
Sabiani Anch., Vordate I	*Eastern Arch.*	3023	87
Sabine Channel	*British Columbia*	1455	54
Sable Island	*North Atlantic*	2699	12
Sable, Cape, to Lockeport Harbor	*Nova Scotia*	2132	17
Sable, Cape, to Sambro Island	*Nova Scotia*	524	16
Sable, Cape, to Yarmouth	*Nova Scotia*	2133	17
Sables, Les, d'Olonne to Bourgneuf	*France, W. Cst.*	4330	120
Sables, Les, d'Olonne to Pointe de la Coubre,	*France, W. Cst.*	4331	120
Sabo Road	*Celebes*	3071	89
Saboga Anchorage	*Panama, W. Cst.*	1789	49
Sacramento Reef	*Lower California*	1085	53
Saerifieios Harbor	*Mexico, W. Cst.*	875	51
Saddle Island	*New Hebrides*	2878	102
Sado Island	*Japan*	1941	67
Sado Island to Gulf of Tokyo	*Japan*	1300	62, 63, 66
Safata Harbor	*Samoa Is.*	1221	108
Safety Cove	*British Columbia*	1758	56
Safi	*Africa*, West Cst.	3775	134
Sagami Nada	*Japan*	2734	64
Saganoseki	*Japan*	1647	69
Sagi Ura	*Japan*	2473	68
Sagu Bay, Adunara I	*Eastern Arch.*	3020	86
Sagua la Grande, Port	*Cuba*	1311	24
Saguenay R., to Father Pt	*St. Lawrence R.*	5340	6
Saguenay River to Orignaux Point	*St. Lawrence R.*	1490	6
Saguenay River to Pt. des Monts	*St. Lawrence R.*	1111	6
Saguenay River to Quebec	*St. Lawrence R.*	1112	6
Sagunto, Port	*Spain*	3932	124
Sahib Port	*Turkey in Asia*	4189	128
Said, Port, to Alexandria	*Egypt*	3976	129
Said, Port	*Mediterranean Sea*	2432	129, 142
Saigo Minato	*Japan*	1486	68
Saigon R. to Kamranh B	*French Indo-China*	3148	79
Saigon to Singapore	*China Sea*	797	79, 82
Saigon to Api Passage	*China Sea*	797	79, 82
Sailors Harbor	*Newfoundland*	562	10, 11
St. Abbs Head to Aberdeen	*Scotland*	4469	118
St. Abbs Head to Edinburgh	*Scotland*	4687	118
St. Abbs Head to Hartlepool	*England*	4470	118
St. Agnes Head to Gerrans Bay	*England*	4501	117
St. Ambrose Island	*South Pacific*	1267	47
St. Andrew Anch	*Bismarck Arch.*	2967	92
St. Andrew Islands	*Caroline Is.*	1260	100
St. Andrews Island	*West Indies*	2077	20
St. Andrews Port	*New Brunswick*	1051	17
St. Ann Bay	*Jamaica*	1287	27
St. Anne Anchorage	*Guadeloupe*	1086	31
St. Anne Harbor	*C. Breton I.*	1134	16
St. Antao Island	*Cape Verde Is.*	2255	134
St. Anthony Harbor	*Newfoundland*	1860	9

Particular Locality.	Country, Ocean, or General Locality.	Chart No.	Page.
St. Antoine, Point, to Quebec	*St. Lawrence R.*	1360	6
St. Antoine, Point, to Ste. Emelie	*St. Lawrence R.*	1359	6
St. Augustine Islands	*Ellice Is.*	1981	105
St. Barbe Bay and Harbor	*Newfoundland*	660	14
St. Bartholomew Island	*West Indies*	1834	30
		1002	30
St. Bartholomew I.	*New Hebrides*	2881	103
St. Charles Cape to Sandwich Bay	*Labrador*	809	5
St. Christina I.	*Marquesas Is.*	1599	110
St. Christopher Island	*West Indies*	1011	30
St. Clair River to Goderich	*Lake Huron*	2672	7
St. Croix Bay	*Newfoundland*	2375	12
St. Croix Island	*West Indies*	1002	30
St. Croix River to Calais	*Maine*	1247	17
St. David Islands	*Caroline Is.*	1260	100
St. Eustaphia Bay	*Siberia*	2073	60
St. Eustatius Island	*West Indies*	1011	30
St. Felix Island	*South Pacific*	1267	47
St. Felix Road	*South Pacific*	1267	47
St. Francis Harbor	*Labrador*	809	5
St. Francis, Lake	*St. Lawrence R.*	1350	6
St. Francis, Port, to Ile du Moine	*St. Lawrence R.*	1356	6
St. Francois Anchorage	*West Indies*	1073	31
St. Genevieve Bay	*Newfoundland*	606	14
St. Genevieve Bay to Orange Bay	*Newfoundland*	924	5
			9
St. George Bay	*Nova Scotia*	1066	15
St. George Bay	*Cape Verde Is.*	2255	134
St. George Cape to Sperber (Carteret) Point,	*Bismarck Arch.*	2974	92
St. George, Gulf of, Anch. in	*Argentina*	1526	37
		2137	37
St. George Harbor and the Narrows	*Bermudas*	2754	17
St. George Harbor	*West Indies*	1316	32
St. George Harbor	*Newfoundland*	594	13
St. George I., Anch. in	*Solomon Is.*	2917	94
		2897	95
St. Georges Channel	*Bismarck Arch.*	2970	92
St. Georges Channel, Nicobar Is	*Indian Ocean*	3736	145
St. Gilles sur Vie	*France, W. Cst.*	4330	120
St. Giovanni, Port	*Greece*	3960	127
St. Govens Head to New Quay	*England*	4453	117
St. Helena Island	*S. Atlantic Ocean*	3901	138
St. Hospice Bay	*France*	4019	124
St. Innocentia Bay	*Siberia*	2066	59
St. Joachim Bay	*Tierra del Fuego*	1579	41
St. John, Cape, to Cape Lopez	*Africa, W. Cst.*	3873	137
St. John Harbor	*Newfoundland*	2680	13
St. John Harbor	*New Brunswick*	149	17
St. John Harbor and Approaches	*West Indies*	1840	30
St. Johns Bay	*Newfoundland*	2408	12
St. Johns Harbor	*Newfoundland*	1114	12
St. Johns Harbor, Apprs. to	*Newfoundland*	2139	12
St. Jones Harbor	*Newfoundland*	583	11
St. Joseph Channel	*Lake Huron*	1465	9
St. Joseph Channel to Mississagi St	*Lake Huron*	2677	8
St. Julien Hbr	*Newfoundland*	2681	10
St. Julien I. to Hooping Hbr	*Newfoundland*	2681	10
St. Lawrence Bay	*Siberia*	60	59
St. Lawrence, Gulf of	*North America, E. Cst.*	1013	5
			14
St. Lawrence Harbor	*Newfoundland*	627	12
St. Lawrence River and Gulf	*N. America*	.....	5
St. Louis Anchorage	*Africa, W. Cst.*	2249	134
St. Louis Bay	*Haiti*	2639	29
St. Louis, Lake	*St. Lawrence R.*	1352	6
St. Louis, Port of	*Africa, W. Cst.*	2249	134
St. Lucas, Cape, to 26° N	*Lower California*	621	51
			52
St. Lucea Harbor	*Jamaica*	349	27
St. Lucia Bay	*Madagascar*	615	139
St. Lucia Island	*West Indies*	1261	31
St. Lucia Island, Anch. in	*West Indies*	1166	31
St. Lucia to Haiti	*West Indies*	2318	30
St. Lunaire Bay	*Newfoundland*	542	9
St. Marc Bay	*Haiti*	2640	30
St. Marc Chan. to Baradaires B	*Haiti*	2656	29
St. Marc Chan. to Tortuga I	*Haiti*	2645	30
St. Marcouf Is. to Flamanville	*France*	4339	116
St. Margaret Bay	*Newfoundland*	606a	14
St. Maria, Port	*West Indies*	1083	31
St. Martha Bay	*Africa, W. Cst.*	2316	138
St. Martin Cove	*Tierra del Fuego*	455e	41
St. Martin Island	*West Indies*	1002	30
		1834	30
St. Mary Bay	*Africa, W. Cst.*	2316	138
St. Mary Bay and Approaches	*Nova Scotia*	2135	17
St. Mary, Cape, to Burgeo Islands	*Newfoundland*	1103	12
St. Mary, Cape, to Cape Bonavista	*Newfoundland*	980	11
			14
St. Mary Isles	*India*	3679	143
St. Mary River	*Nova Scotia*	2355	16
St. Marys Hbr.	*Newfoundland*	2275	12
St. Mein, Bay of	*Newfoundland*	1860	9
St. Michel, Cape, to Ile St. Ours	*St. Lawrence R.*	1354	6
St. Michel, Cape, to Montreal	*St. Lawrence R.*	1353	6
St. Nicholas Bay	*Lower California*	849	52
St. Nicholas, B., Bali I.	*Eastern Arch.*	3013	85
St. Nicholas Harbor	*St. Lawrence R.*	2722	6
St. Nicolas Mole	*Haiti*	950	30
St. Nikolo Bay	*Greece*	3965	127
St. Nikolo, Port	*Greece*	3923	127
St. Ours, Ile, to C. St. Michel	*St. Lawrence R.*	1354	6
St. Ours, Ile, to Ile aux Raisins	*St. Lawrence R.*	1355	6
St. Paul, C., to C. Coast Castle	*Africa, W. Cst.*	2349	136
St. Paul, Cape, to Lagos R.	*Africa, W. Cst.*	2350	136
St. Paul Island	*Tuamotu Arch.*	84	111
St. Paul Island	*Gulf of St. Lawrence*	611	15
St. Paul River	*Africa, W. Cst.*	884	135
St. Pauls Bay and Inlet	*Newfoundland*	2415	13
St. Pauls Rocks	*South Atlantic*	537	34
St. Peter, Lake	*St. Lawrence R.*	1356	6
St. Peters Bay and Canal	*C. Breton I.*	1272	16
St. Pierre Harbor	*Newfoundland*	1056	12
St. Pierre Road	*West Indies*	1020	31
St. Roque Channel and Reefs	*Brazil*	481	34
St. Sebastian, Cape, to C. Tortosa	*Spain*	3933	124
St. Sebastian, Cape, to Cette	*France*	3934	124
St. Simeon Island	*Tuamotu Arch.*	83	111
St. Thiago I.	*Cape Verde Is.*	253	133
St. Thome, Cape, to Rio Doce	*Brazil*	1673	35
St. Thome, Cape, to Rio de Janeiro	*Brazil*	1674	35
St. Valentine Bay	*Siberia*	2073	60
St. Vincent B. to Uen I.	*New Caledonia*	2873	104
St. Vincent, Cape, to C. Finisterre	*Portugal*	4322	121
St. Vincent, Cape, to Str. of Gibralter	*Europe, W. Cst.*	4402	121
St. Vincent Gulf	*Australia*	2096	96
St. Vincent Island	*West Indies*	1279	31
St. Vladimir Bay	*Siberia*	1965	60
Ste. Emelie to Champlain	*Canada*	1358	6

Particular Locality.	Country, Ocean, or General Locality.	Chart No.	Page.
Ste. Emelie to Point St. Antoine	*Canada*	1359	6
Sainte Genevieve Bay	*Newfoundland*	606	14
Sainte Genevieve Bay to Orange Bay	*Newfoundland*	924	5 9
Saintes, The	*West Indies*	363 362	31 31
Saipan Island	*Marianas*	1748	99
Saishu To to Chukupen Bay	*Chosen*	1302	66 68 72
Sajan Kaye, Apprs. and Entr. to	*Chosen*	3244	72
Sakai Ko	*Japan*	1827	65
Sakata Ko	*Japan*	1949	67
Sakhalin, Gulf of	*Siberia*	1778	59
Sakhalin Island	*Siberia*	1777 1778	60 59
Saki Ko and Approaches	*Japan*	3252	67
Sakishima Gunto	*Japan*	5307 5308	71 71
Sakita Road	*Celebes*	3071	89
Sakitsu Wan	*Japan*	1660	69
Sakoshi Bay	*Japan*	1659	65
Sal	*Cape Verde Is.*	253 2255	133 134
Salabangka Str. and Appr	*Celebes*	3070	89
Salamis Bay	*Greece*	4117	128
Salang Island to Koronge Island	*Bay of Bengal*	1594	144
Salang Island to Singapore	*Malakka Str.*	1595	80 83 145
Salango Island Anchorage	*Ecuador*	1121	48
Salaverry Road	*Peru*	1213	48
Salayar Islands	*Celebes*	3067	88
Salayar Str., to Tomori Gulf	*Celebes*	3046	88
Salay Gomez	*South Pacific*	1119	112
Salcombe, Appr. to	*England*	4499	117
Saldanha Bay	*Africa, W. Cst.*	2285	138
Salealua B., Savaii I	*Samoa Is.*	2921	108
Saleier Island	*Celebes*	3067	88
Salerno Bay and Port	*Italy*	2551	125
Sali	*Africa, W. Cst.*	2239	134
Salibabu I., Anch. in	*Eastern Arch.*	3061 3056	87 87
Salina Cruz Bay	*Mexico, W. Cst.*	876	51
Salina Cruz, Port of	*Mexico, W. Cst.*	2424	51
Salina Marques Bay	*Mexico, W. Cst.*	876	51
Salinas Bay	*Lower California*	2181	52
Salinas Bay	*Costa Rica, W. Cst.*	1025	50
Salinas Bay	*Peru*	1145	47
Salmedina Shoal	*Caribbean Sea*	1641	21
Salmonier R. and Adjacent Anchorages	*Newfoundland*	2277	12
Salobreva Anchorage	*Spain*	3915	123 131
Saloniki Bay	*Greece*	4150	128
Saloniki, Gulf of	*Greece*	4128	128
Saloniki, Gulf of, to Doro Chan	*Greece*	3966	128
Salt Cay Anchorage	*Bahamas*	1635	18
Salt Lake Anchorage	*Gulf of Tajura*	3636	141
Salt River Bay	*Haiti*	953	28
Saltwater Pond Bay	*Newfoundland*	2425	10
Saluafata Harbor	*Samoa Is.*	97	107
Salum River	*Africa, W. Cst.*	2240	135
Salut Port	*Haiti*	2666	29
Salut Islands	*Guiana*	1298	33
Salvador	*Central America*	.....	50
Salwatti I., Anch. in	*Eastern Arch.*	2965	91
Sama, Port	*Cuba*	519*a*	24
Sama, Port, Hainan I.	*China*	3166	78
Samana Bay	*Haiti*	917	28
Samana Bay, Anch. in	*Haiti*	1169 1307	28 28
Samana, Cape, to C. Engaño	*Haiti*	2649	28
Samana, Cape, to C. Macoris	*Haiti*	2648	28
Samanco, Port	*Peru*	1185	47
Samarai Anch	*New Guinea*	2953	92
Sambat Bay	*Sumatra*	3108	84
Samboara B., Karakelong I.	*Eastern Arch.*	3061	87
Sambro Island to Cape Canso	*Nova Scotia*	525	16
Sambro Island to Cape Sable	*Nova Scotia*	524	16
Samchow Inlet	*China*	2226	77
Samchow to Kaikwan Shek	*China*	3172	87
Same Byochi	*Japan*	2110	63
Sammura Wan, Nansei Is.	*Japan*	2582	70
Samoa Islands	*South Pacific*	87	107
Samoa Islands, Hbrs. in	*South Pacific*	92	107
Samoa Islands to Fiji Is.	*South Pacific*	2021	105
Samos-Boghaz	*Mediterranean Arch.*	3923	127
Samos Island	*Turkey in Asia*	4190	128
Samos, Strait of	*Mediterranean Arch.*	3923	127
Samos Str. to Mandelyah Gulf	*Turkey in Asia*	4191	128
Samos Str. to Paspargo Islet	*Turkey in Asia*	4190	128
Sampanmangio Pt. to Ambong Bay	*Borneo*	2121	83
Samsa Inlet, Apprs. to	*China*	2556	76
Samsa Inlet, Southern Part	*China*	2557	76
Samshui	*China*	3171	78
Samshui Reach	*China*	3198	78
Samun Road	*China*	2216	77
San Andres Bay	*Chile*	1556	43
San Antonio, Cape, to Carthagena	*Spain*	3931	124
San Antonio, Cape, to C. Tortosa	*Spain*	3932	124
San Antonio de las Bodegas	*Chile*	1485	46
San Antonio Harbor	*Brazil*	897	34
San Antonio, Port	*Argentina*	2357	37
San Antonio, Port	*Chile*	1485	46
San Antonio, Port	*Magellan Strait*	452*e*	39
San Antonio to Veados Island	*Madeira R.*	897	34
San Bartolome, Port	*Lower California*	1204	53
San Basilio Bay to San Marcial Point	*Lower California*	850	52
San Basilio B. to San Marcos I.	*Lower California*	849	52
San Benedicto Island	*Revilla Gigedo Is., N. Pacific*	1687	51
San Benito Islands	*Lower California*	1194	53
San Benito R. Entrance	*Africa, W. Cst.*	2456	137
San Bento River	*Africa, W. Cst.*	2456	137
San Blas, Gulf of	*Panama, N. Cst.*	2770	22
San Blas Harbor	*Argentina*	1521	37
San Blas, Port	*Mexico, W. Cst.*	1023	51
San Blas to Panama Canal	*Mexico and Central America*	1007	19 49
San Blas to San Francisco,	*Mexico and United States, W. Cst.*	1006	51
San Blas Pt. to Concepcion B.	*Panama, N. Cst.*	2771	22
San Blas Point to Nombre de Dios	*Panama, N. Cst.*	5259	22
San Carlos Bay	*Africa, W. Cst.*	2332	137
San Carlos, Port	*Mexico, W. Cst.*	640	52
San Ciprian B. to C. Finisterre	*Spain*	4391	121
San Cristobal Island	*Galapagos Is.*	1801	48
San Cristoval Island	*Solomon Is.*	2920	94
San Cristoval Island, Anch. in	*Solomon Is.*	2904	94
San Diego to San Quentin	*Lower California*	1149	53
San Fernando Anchorage	*West Indies*	135	32

Particular Locality.	Country, Ocean, or General Locality.	Chart No.	Page.
San Filippe Anchorage	*Cape Verde Is.*	2255	134
San Francisco to New York via Panana Canal		526	3
San Francisco to San Blas,	*Mexico and United States, W. Cst.*	1006	51
San Francisco, Cape, to Paita	*South America, W. Cst.*	1177	48
San Francisco, Cape, to Panama	*South America, W. Cst.*	1176	49
San Francisco do Norte, Rio, to Garcia de Avila Tower,	*Brazil*	1670	34
San Francisco Ensenada	*Mexico, W. Cst.*	640	52
San Francisquito Bay	*Lower California*	638	52
San Ignacio Lagoon and Entrance	*Lower California*	1494	53
San Isidro, Cape, to San Nicholas Bay	*Magellan Strait*	452*e*	39
San Joao Is. Anch	*Brazil*	2076	34
San Joao Islands to Maraca Island	*Brazil*	886	33 34
San Jorge	*Azores*	1736	122
San Jose	*Guatemala, W. Cst.*	873	50
San Jose, Corregidor I	*Philippine Is.*	2573	81
San Jose Bay	*Spain*	3915	123 131
San Jose del Cabo Bay	*Lower California*	1667	52
San Jose de Lambayeque Road	*Peru*	1153	48
San Juan Bautista Bay	*South Pacific*	1267	47
San Juan Bay	*Venezuela*	2034	23
San Juan de Dios Bay	*Mexico, W. Cst.*	878	51
San Juan del Norte	*Nicaragua, E. Cst.*	1186	21
San Juan del Norte to Bluefields Bluff	*Nicaragua, E. Cst.*	2702	21
San Juan del Sur	*Nicaragua, W. Cst.*	934	50
San Juan del Sur to Judas Point	*Costa Rica, W. Cst.*	1016	50
San Juan del Sur to Ocos River	*Central America, W. Cst.*	931	50
San Juan, Griego Bay	*Venezuela*	2034	23
San Juan, Port	*Peru*	1195	47
San Juan, Port	*Vancouver Is.*	1419	53
San Juan River	*Cuba*	5158	26
San Juan River	*Colombia, W. Cst.*	814	49
San Juan River	*Venezuela*	1810 1811 1812 1813	23 23 23 23
San Julian, Port	*Argentina*	1515	37
San Lazaro, Cape, to Abreojos, Point	*Lower California*	1493	53
San Lorenzo Bay	*Ecuador*	790	48
San Loreuzo Bay	*Honduras, W. Cst.*	973 974	50 50
San Lorenzo Channel	*Lower California*	2193	52
San Lorenzo Island Anchorage	*Peru*	784	47
San Lourenco Bay	*Azores*	1739	122
San Lucas Bay	*Lower California*	1666	52
San Lucas Cape to Magdalena Bay	*Lower California*	1664	52
San Marcial Point to San Basilio Bay	*Lower California*	850	52
San Marcos Island	*Lower California*	849	52
San Marcos Island to Pulpito Point	*Lower California*	849	52
San Martin Islaud	*Lower California*	1686	53
San Miguel Bay	*Panama, W. Cst.*	1410	49
San Miguel Island	*Azores*	276	122
San Miguel, Port	*Chile*	1567	44
San Miguel, Port	*Magellan Strait*	452*e*	39
San Nicholas, Port	*Peru*	1195	47
San Nicolas Bay	*Magellan Strait*	260 452*e*	39 39
San Nicolas Pay to Cape San Isidro	*Magellan Strait*	452*e*	39
San Pedro Bay	*Mexico, W. Cst.*	1668	52
San Pedro Bay	*Chile*	1259	45
San Pedro Bay	*Spain*	3915	123 131
San Pedro Island	*Marquesas Is.*	1599	110
San Pedro de Macoris	*Haiti*	2253	29
San Pedro, Port	*Chile*	1569	44
San Pedro R. to Grand Bassam	*Africa, W. Cst.*	2347	136
San Pedro R. to Sinu B	*Africa, W. Cst.*	2346	135
San Pio, Cape, to Gable I	*Tierra del Fuego*	2207	41
San Quentin Bay	*Lower California*	1043	53
San Quentin to Cerros Island	*Lower California*	1193	53
San Quentin to San Diego	*Lower California*	1149	53
San Ramon Bay	*Chile*	1567	44
San Remo	*Italy*	3938	124
San Remo to Agay Road	*France*	3937	124
San Remo to C. Cavallo	*Italy*	3938	124
San Roque Bay	*Lower California*	1268	53
San Salvador Island	*Bahamas*	944	17 18 19
San Salvador Island	*Galapagos Is.*	1801	48
San Sebastiao Island	*Brazil*	1402	35
San Sebastiao Island to Ilha Grande Bay	*Brazil*	1402	35
San Sebastiao Island to Santos	*Brazil*	1402	35
San Vicente Bay	*Chile*	1630	45
Sanchez Road	*Haiti*	1307	28
Sandakan Harbor	*Borneo*	2797	81
Sandakan Harbor to Gaya Bay	*Borneo*	2119	81 83
Sandakan Hbr. to Lankayan	*Borneo*	2795	81
Sandal Bay, Lifu I	*Loyalty Is.*	2876	104
Sandalwood Bay	*Fiji Is.*	112	106
Sandarli, Gulf of	*Mediterranean Arch.*	4188	128
Sandarli, Gulf of, Anch. in	*Mediterranean Arch.*	3922	127
Sandarli Harbor	*Turkey in Asia*	3922	127
Sandfly Passage, Florida I	*Solomon Is.*	2917	94
Sandwich Bay	*Labrador*	809	5
Saudwich B. to C. St. Charles	*Labrador*	809	5
Sandwich Harbor	*Africa, W. Cst.*	2317	138
Sandwich Islands—*See Hawaiian.*			
Sandwich, Port	*South Pacific*	2889	103
Sandy Bay	*Komandorski Is.*	1690	59
Sandy Cove	*Magellan Strait*	11	42
Sandy Pt. to Cape Pillar	*Magellan Strait*	445	39
Sangameshwar River, Appr	*India*	3672	143
Sanggar B., Sumbawa I	*Eastern Arch.*	3016	86
Sangi Island, Anch. in	*Eastern Arch.*	3056 3061	87 87
Sangkulirang Bay	*Borneo*	3053	82
Sangsit Rd	*Eastern Arch.*	3009	85
Sanguianga River Entrance	*Colombia, W. Cst.*	1540 1176	49 49
Sangwin River	*Africa, W. Cst.*	5297	135
Sankapura Bay	*Java*	3008	85
Sannana Bay (Sula Besi)	*Eastern Arch.*	3056	87
Santa Ana Harbor	*Caribbean Sea*	1049	23
Santa Anna Anchorage	*Amazon River*	890	33
Santa Anna Island	*Brazil*	1364	34
Santa Barbara, Port	*Haiti*	1169	28
Santa Bay	*Peru*	2164	47
Santa Catharina Island	*Brazil*	1542	36
Santa Catharina I. to Barra Tramaudahy	*Brazil*	1793	36
Santa Catharina Island to Cape Santa Maria,	*Brazil and Uruguay*	1333	35
Santa Catharina I. to Paranagua	*Brazil*	1609	35
Santa Catharina I. to Rio de Janeiro	*Brazil*	1332	35
Santa Catharina Strait, South Entrance	*Brazil*	1542	36
Santa Christina Island	*Marquesas Is.*	1599	110

Particular Locality.	Country, Ocean, or General Locality.	Chart No.	Page.
Santa Clara Bay	*Cuba*	520*a*	24
Santa Cruz	*Azores*	1373	122
Santa Cruz	*Africa, W. Cst.*	2239	134
Santa Cruz Bay	*Brazil*	484	35
Santa Cruz del Sur to Cape Cruz	*Cuba*	2613	26
Santa Cruz del Sur to Jucaro	*Cuba*	2614	26
Santa Cruz del Sur to Manzanillo	*Cuba*	2657	26
Santa Cruz Harbor	*Mexico, W. Cst.*	877	51
Santa Cruz Island	*Galapagos Is.*	1801	48
Santa Cruz Islands	*South Pacific*	1985 2022	102 101
Santa Cruz Island to Para	*Amazon River*	887	33
Santa Cruz I. to Vieira Branch	*Amazon R.*	888	33
Santa Cruz, Port	*Argentina*	2104	37
Santa Cruz Road	*Canary Is.*	1621	133
Santa Cruz de Palma, Port	*Canary Is.*	1742	133
Santa Cruz del Sur	*Cuba*	2178	26
Santa Elena Bay	*Ecuador*	1123	48
Santa Elena, Port	*Argentina*	1516	37
Santa Inez Bay	*Lower California*	849	52
Santa Isabel Bay	*Africa, W. Cst.*	2332	137
Santa Lucia Bay	*Cuba*	5157	24
Santa Luzia	*Cape Verde Is.*	2255	134
Santa Maria	*Azores*	1739	122
Santa Maria Bay	*Lower California*	1636	52
Santa Maria, Cape, to Santa Catharina Island,	*Brazil and Uruguay*	1333	35
Santa Maria Cove	*Mexico, W. Cst.*	639	52
Santa Maria Island	*Chile*	1209	45
Santa Maria Island	*Galapagos Is.*	1801	48
Santa Maria I., Banks Group	*New Hebrides*	2877	102
Santa Maria di Leuca	*Italy*	3951	125
Santa Maria di Leuca, Cape, to Brindisi	*Italy*	3952	126 127
Santa Maria di Leuca, Cape, to Policastro	*Italy*	3951	125
Santa Marina Bay	*Lower California*	1636	52
Santa Marta Bay	*Colombia, N. Cst.*	1378	44
Santa Maura Islands	*Greece*	3961	127
Santa Rosalia Bay	*Lower California*	1100	53
Santa Rosalia, Port and Appr	*Lower California*	849	52
Santa Teresa Bay	*Mexico, W. Cst.*	639 638	52 52
Santa Venere, Port	*Italy*	3951	125
Santiago Bay	*Mexico, W. Cst.*	915	51
Santiago Harbor	*Cuba*	1856	25
Santiago, Port	*Caroline Is.*	425	100
Santiago River	*Ecuador*	790	48
Santo Antonio Bay	*Africa, W. Cst.*	2381	137
Santo Domingo Harbor	*Haiti*	2283	29
Santo Domingo to Barahona	*Haiti*	2652	29
Santo Domingo to Saona Is	*Haiti*	2651	29
Santo Tomas Bay and Anchorage	*Guatemala, E. Cst.*	1575	21
Santo Tomas Anchorage	*Lower California*	1044	53
Santo Stefano, Port	*Italy*	3939	125
Santoña, Port	*Spain*	795	121
Santos, Approaches to	*Brazil*	1608	35
Santos Bay and Harbor	*Brazil*	491	35
Santos to Paranagua	*Brazil*	1608	35
Santos to Rio Janeiro	*Brazil*	1402	35
Sanur Road	*Eastern Arch.*	3009	85
Sao Francisco Harbor	*Brazil*	1632	35
Sao Francisco do Sul River	*Brazil*	1632	35
Sao Nicolao	*Cape Verde Is.*	2255	134
Sao Sebastiao Channel	*Brazil*	490	35
Sao Thiago, Port	*Cape Verde Is.*	2255	134
Sao Thome Island	*Africa, W. Cst.*	2381	137
Sao Vicente	*Cape Verde Is.*	2255	134
Saona Island	*Haiti*	2106	29
Saona Island to Cape Engano	*Haiti*	2650	29
Saona Island to Santo Domingo	*Haiti*	2651	29
Saonek Anch., Waigeo I	*Eastern Arch.*	3076	90
Saparua B., Saparua I	*Eastern Arch.*	3077	90
Sapetiba Bay to S. Sebastiao Island	*Brazil*	1402	35
Sappho Cove	*Galapagos Is.*	1801	48
Sapudi Strait	*Eastern Arch.*	3009	85
Sara, Florida I	*Solomon Is.*	2905	93
Saracen Bay	*Gulf of Siam*	1413	80
Sarah's Bosom Harbor	*South Pacific*	2003	97
Saramacca River, Entrance to	*Guiana*	1513	33
Sarawak River	*Borneo*	3047	82
Sarawak R. to Tanjong Api	*Borneo*	3040	82
Sarawak R. to Tanjong Sirik	*Borneo*	3041	82
Sardinia to Malta	*Mediterranean Sea*	3920	125 130
Sarigan Island	*Marianas*	1748	99
Sarjento, Port	*Chile*	2051	43
Sarmiento Anch	*Argentina*	5279	37
Sarmiento Channel	*Chile*	266 451*a*	42 42
Sassandra Anchorage	*Africa, W. Cst.*	2312	136
Sasun Bay	*New Hebrides*	2879	103
Satawal Islands	*Caroline Is.*	1258	100
Satupaitea Rd., Savaii I	*Samoa Is.*	2921	108
Saubi Road	*Eastern Arch.*	3009	85
Sauce Pt. to Martin Garcia I	*Plata R.*	2703	36
Saumarez Reefs	*South Pacific*	2002	95
Saunders, Port	*Newfoundland*	1175	14
Savage Cove	*Newfoundland*	660	14
Savage Island	*South Pacific*	1986	105
Savage Island Anchorage	*Newfoundland*	1182	14
Savaii Island	*Samoa Is.*	2921	108
Savanilla Harbor	*Colombia, N. Cst.*	925	22
Savannah la Mar Anchorage	*Jamaica*	1296	27
Savannah River	*Panama, W. Cst.*	1410	49
Savareka Reka B	*Fiji Is.*	2853	106
Savitri River, Entr. to	*India*	3671	143
Savo Anchorage	*Solomon Is.*	2903	94
Savona, Port	*Italy*	3938	124
Savusavu B., Vanua Levu	*Fiji Is.*	2853	106
Sawai Hbr., Ceram I	*Eastern Arch.*	3056	87
Sawan Rd., Siau I	*Eastern Arch.*	3061	87
Sawi Bay, Nicobar Is	*Indian Ocean*	3736	145
Sayeki Wan	*Japan*	2575	69
Scala of Selefkeh	*Turkey in Asia*	3970	129
Scapa Bay	*Orkney Is.*	4465	118
Scapa Flow	*Orkney Is.*	4659 4660	118 118
Searborough Bay	*West Indies*	355	32
Scarpa Island to Barra Head	*Scotland*	4461	117 118
Scatari Island	*Cape Breton I.*	1097	16
Schanz Island	*Marshall Is.*	2031	101
Schelde, River, to Calais	*Belgium*	4855	115
Schelde, River, to Antwerp	*Belgium*	4856	115
Scheveningen to Ameland	*Netherlands*	4849	115
Scheveningen and Orfordness to Dover and Calais,	*Netherlands*	4848	115 119
Schlucht Passage	*Chile*	1570	43
Schonian Harbor	*Caroline Is.*	1260	100
Schooner Retreat	*British Columbia*	1758	56

Particular Locality.	Country, Ocean, or General Locality.	Chart No.	Page.
Schroder Ground	*Chile*	1570	43
Scilly Isles	*England*	4450	117
		4535	117
Scotland, North and East Csts. of	*British Isles*	4442	118
		4443	118
Scotland, West Coast	*British Isles*	4441	117
Scott Islands	*Vancouver I.*	1452	55
			56
Scourfield Bay	*Tierra del Fuego*	455a	41
Scout Anchorage	*Red Sea*	2813	142
Sea Bear Bay	*Argentina*	3910	37
Sea of Okhotsk	*Siberia*	3235	59
Seaforth Channel	*British Columbia*	1765	56
Seagull Anchorage	*Tierra del Fuego*	455a	41
Seagull Harbor	*Tierra del Fuego*	76	41
Seagull Islands	*Tuamotu Arch.*	83	111
Seal Bay, Head of	*Newfoundland*	2407	11
Seal Cove	*Newfoundland*	2367	10
Sea Reach	*Magellan Str.*	1562	40
		2453	40
Seba Road, Simba I.	*Eastern Arch.*	3020	86
Second Bar Pagoda to Changshan I.	*China*	2530	78
Second Bar Pagoda to Tiger Island	*China*	2529	78
Second Bar Pagoda to Whampoa Barrier	*China*	2530	78
Sedanau Channels	*Eastern Arch.*	3037	83
Segond Channel	*New Hebrides*	2884	102
Segoro Wedi Bay	*Java*	3008	85
Seine, River	*France*	4432	116
Seine, The, Entr. to	*France*	4343	116
Sekondi Bay	*Africa, W. Cst.*	2313	136
Selahang Cove to Ranai Cove	*Eastern Arch.*	3037	83
Selaru I., Anch. in	*Eastern Arch.*	3025	90
Seldom-come-by Tickle	*Newfoundland*	579	11
Selwyn Bay, Ugi I.	*Solomon Is.*	2904	94
Semao Strait	*Eastern Arch.*	3020	86
Semarang Bay	*Java*	3008	85
Semebaai Bay	*Sumatra*	3108	84
Senami Hakuchi	*Japan*	1949	67
Senegal Bar	*Africa, W. Cst.*	2249	134
Seniavine Islands	*North Pacific*	425	100
Seniavine, Straits of	*Siberia*	57	59
Senigallia, Port	*Italy*	3954	126
Senoret Harbor	*Chile*	10	42
Seoul, Appr. to	*Chosen*	3237	73
Sera I., Planin, Tenimber Is.	*Eastern Arch.*	3023	87
Seranilla Bank	*Caribbean Sea*	1489	27
Sereh Bay, Salebabu I.	*Eastern Arch.*	3061	87
Serle Island	*Tuamotu Arch.*	78	111
Sermata, Serwatti Is.	*Eastern Arch.*	3025	90
Serpa to Manos	*Amazon River*	892	33
Serpa to Villa Bella	*Amazon River*	891	33
Serpent Harbor	*Lake Huron Canada*	1463	9
Serpent's Mouth	*West Indies*	1963	32
		1964	32
Serrana Bank	*Caribbean Sea*	1374	20
Serrana Bank to Chinchorro Bank	*Central America, E. Cst.*	394	20
Serudong R.	*Borneo*	3094	81
Serui Road, Jappen I.	*New Guinea*	2975	91
Serwatti Islands, Anch. in	*Eastern Arch.*	3023	87
		3025	90
Sesajap River	*Borneo*	2792	81
Sesoko Harbor	*Nansei Is.*	192	71
Sestri Levante	*Italy*	3938	124
Setana Anchorage	*Japan*	2211	62
Seto Uchi (Inland Sea)	*Japan*	549a	65
			68
		549b	65
Setozaki Harbor	*Japan*	1656	68
Sette Cama Anch.	*Africa, W. Cst.*	2314	137
Seven Islands	*Gulf of St. Lawrence*	2687	6
Seward Roads	*Midway Is.*	2468	109
Seychelles Group	*Indian Ocean*	2809	139
Seymour Narrows	*British Columbia*	2091	54
Seyunkow Creek to Silver I.	*Yangtze Kiang*	3190	74
Shadwell Passage	*Vancouver I.*	1412	55
Shah Bay, Nansei Is.	*Japan*	186	71
Shakoma River, Entrance to	*Siberia*	2028	60
Shakotan Ko	*Japan*	2059	62
Shallow Bay	*Newfoundland*	1091	14
Shallow Bay to Gun Point	*Newfoundland*	2415	13
Shallow Cove	*China*	2547	74
Shana Wan, Kuril Is.	*Japan*	2354	61
Shana Wan, Nansei Is.	*Japan*	186	71
Shanghai Harbor	*China*	1255	74
Shanghai to Nanking	*China*	3182	74
Shaniekan	*China*	3187	75
Shannon, River	*Ireland*	4718	119
Shantung Peninsula	*China*	2494	17
Shantung, Plans on Cst. of	*China*	2547	74
Shantung Promontory	*China*	1303	73
Sharma Bay	*Arabia*	3643	140
Shastri R., Appr. and Entr. to	*India*	3672	143
Shasukotan To	*Japan*	2184	61
Shavay Bay	*Marquesas Is.*	1792	110
Shaveh Bay	*Marquesas Is.*	1792	110
Shediac Bay and Harbor	*New Brunswick*	1081	15
Sheep Cove	*Chile*	1569	44
Sheerness Bar to Bishops Ness	*England*	4486	119
Sheet Harbor and Adjacent Anchorages	*Nova Scotia*	1173	16
Sheikhel Barghut or Barud	*Red Sea*	2818	141
Shelburne Harbor	*Nova Scotia*	2370	17
Shelter, Port	*China*	2402	77
Shenhu Bay	*China*	2519	76
Shepenehe Anch., Lifu I.	*Loyalty Is.*	2876	104
Shepherd Harbor	*Panama, N. Cst.*	2537	21
Sherbro River	*Africa, W. Cst.*	2271	135
Sherm el Moiyah	*Red Sea*	3620	142
Sherm en Noman	*Red Sea*	3620	142
Sherm Habban	*Red Sea*	3620	142
Sherm Hassey	*Red Sea*	2813	142
Sherm Jubba	*Red Sea*	2812	142
Sherm Rabegh	*Red Sea*	2813	142
Sherm Sheikh	*Red Sea*	3620	142
Sherm Wej	*Red Sea*	2813	142
Sherm Yahar	*Red Sea*	2812	142
Shershel, Port	*Algeria*	3928	130
Shetland	*British Isles*	4442	118
Shetland Islands, South	*South Atlantic*	1132	2
			38
Sheung Lung Rock, Canton R.	*China*	3171	78
Shibayama Ko	*Japan*	3252	67
Shibetoro Anchorage	*Japan*	2184	61
Shichirui Ura	*Japan*	3252	67
Shihpu Rd. & Hbr.	*China*	3180	76
Shihtao Bay and Approaches	*China*	2544	74
Shihtao B. to N. W. Promontory	*China*	3224	74

Particular Locality.	Country, Ocean, or General Locality.	Chart No.	Page.
Shihtao B. to Taotsui Bay	*China*	3223	74
Shikoku Island	*Japan*	3233	63, 72
Shikotan Jima yo Yuru Jima	*Japan*	2059	62
Shikuka Nakuehi	*Siberia*	1960	60
Shimabara Anehorage	*Japan*	1914	69
Shimabara Gulf	*Japan*	1943	69
Shimakatsu Ura to Tashikara Wan	*Japan*	2233	64
Shimama Hakuchi	*Japan*	2423	70
Shimizu Ko, Honshu	*Japan*	1345	64
Shimizu Ko, Shikoku	*Japan*	2069	66
Shimoda Harbor, Approaches to	*Japan*	2189	64
Shimonoseki Kaikyo to Hirado Kaikyo	*Japan*	2475	70
Shimonoseki Kaikyo to Maruyama Zaki,	*Inland Sea, Japan*	2737	66
Shimonoseki Ko	*Japan*	2474	68
Shimonoseki Strait	*Japan*	1376	66, 68
Shimonoseki Strait to Kurusima-no-Seto	*Japan*	549*a*	65, 68
Shimpo Anchorage	*Chosen*	3249	72
Shimushiru To	*Japan*	2184	61
Shinehan Bay	*Chosen*	2107	72
Shiokoshi Bana	*Japan*	1949	67
Ship Channel	*Bahamas*	1227	18
Ship Cove	*Newfoundland*	2094	13
Ship Harbor	*Newfoundland*	2376	12
Ship Harbor and Adjaeent Anehorages	*Nova Scotia*	1135	16
Shippigan Harbor	*Gulf of St. Lawrence*	1217	15
Ship Roek Shoal	*Newfoundland*	661*a*	13
Ship Roek Shoal to Duek I	*Newfoundland*	661*a*	13
Shiranai Bay	*Japan*	1910	63
Shirinki To	*Japan*	2184	61
Shiriya Zaki	*Japan*	2110	63
Shito Bay	*China*	3170	78
Shoal Channel	*British Columbia*	1389	54
Shoan Harbor	*Chosen*	3245	72
Shoe Cove to Green Head	*Newfoundland*	2413	10
Sholl Bay (Smyth Channel)	*Chile*	1619	42
Sholl Bay (Magellan Strait)	*Chile*	2323	39
Shortland Harbor	*Solomon Is.*	2900	93
Shukra	*Arabia*	3643	140
Shumma Island	*Red Sea*	3622	141
Siaba Bay, Nias I	*Sumatra*	3103	84
Siam, Approaehes to Gulf of	*China Sea*	797	79, 82
Siam, Gulf	*China Sea*	3132	79
Siam, Gulf of, Plans in	*French Indo-China*	3144	80
Siang River	*China*	3187	75
Siangshan Kiang to Yung R	*China*	3212	76
Sianikiang	*China*	3187	75
Sianse Kiang	*China*	2171	76
Siau Island, Anch. in	*Eastern Arch.*	3061	87
Siau Wuhu Bay	*Siberia*	2082	60
Siberia, Southeast Cst. of	*Asia, E. Cst.*	1776, 3320	60, 62, 61, 71
Siberut Island, Bays in	*Sumatra*	3108, 3103	84, 84
Siboney	*Cuba*	2485	25
Sibuko Bay	*Borneo*	2117, 2793, 3094	81, 81, 81
Sicily	*Mediterranean Sea*	3920	125, 130
Side Saddle Islands, North Bay	*China*	1361	76
Sidimi Bay	*Siberia*	3261	61
Sierra Leone Aneh	*Africa, W. Cst.*	2274	135
Sierra Leone River	*Africa, W. Cst.*	2274	135
Sierra Leone R., Entr. to	*Africa, W. Cst.*	2286	135
Sierra Leone R. to C. Mount B	*Africa, W. Cst.*	2344	135
Sierra Leone R. to C. Verga	*Africa, W. Cst.*	2343	135
Sigave Bay (Fortuna I.)	*South Pacific*	1986	105
Sighajik	*Turkey in Asia*	3922	127
Sigua, Port	*Cuba*	377*a*	25
Sihuatanejo	*Mexico, W. Cst.*	879	51
Si Kiang	*China*	3172, 3173	78, 78
Si Kiang, Plans in the	*China*	3198	78
Silam Harbor	*Borneo*	2794	81
Sili Anehorage	*Samoa Is.*	90	107
Silimpopon R	*Borneo*	3094	81
Silinti	*Turkey in Asia*	3970	129
Silugui Bay, Siberut I	*Sumatra*	3103	84
Silung Belanak, Lombok I	*Eastern Arch.*	3013	85
Silver Cove	*Newfoundland*	2681	10
Silver Island	*Yangtze Kiang*	3190	74
Silver I. to Seyunkow Creek	*Yangtze Kiang*	3190	74
Simalapeh Bay	*Sumatra*	3108	84
Simalur I	*Sumatra*	3102	84
Simalur I., Bays in	*Sumatra*	3103	84
Simatahan R	*Borneo*	3094	81
Simeulu I	*Sumatra*	3102	84
Simonoff Islands	*Fiji Is.*	409	106
Simons Bay	*Africa, S. Cst.*	2387	139
Simpson, Port	*Chile*	1638	43
Simpson, Port	*British Columbia*	2514	57
Simpson, Port, and Adjaeent Anehs	*British Columbia*	2513	57
Sinabang B., Simalur I	*Sumatra*	3103	84
Sines Bay	*Portugal*	4322	121
Singapore	*Malay Peninsula*	1428	145
Singapore and Rhio Straits	*Eastern Arch.*	1205	83, 145
Singapore Roads	*Malay Peninsula*	2670	145
Singapore Strait	*Eastern Arch.*	1205	83, 145
Singapore to Banka Str	*Eastern Arch.*	3118	83
Singapore to C. Rachabo	*Malakka Str.*	3745	83, 145
Singapore to Kapas I	*Malay Peninsula*	3131	80
Singapore to Saigon	*China Sea*	797	79, 82
Singapore to Salang	*Malakka Str.*	1595	80, 83, 145
Singapore to Sunda Str	*Eastern Arch.*	1170	82, 83, 84
Singkel Road	*Sumatra*	3103	84
Singkep Chan	*Sumatra*	3747	83
Singora Roads	*Malay Peninsula*	3140	80
Sin Shian Bay	*Chosen*	2107	72
Sinu Bay	*Africa, W. Cst.*	5297	135
Sinu Bay to Cestos Bay	*Africa, W. Cst.*	5293	135
Sinu Bay to C. Mount B	*Africa, W. Cst.*	2345	135
Sinu Bay to Great Nifu	*Africa, W. Cst.*	5294	134
Sinu Bay to San Pedro R	*Africa, W. Cst.*	2346	135

Particular Locality.	Country, Ocean, or General Locality.	Chart No.	Page.
Sio Harbor, Malaita I	*Solomon Is.*	2903	94
Sipora Island	*Sumatra*	3108	84
Sir Harry Parkes Sound	*Chosen*	2508	72
Sirte, Port	*Libia*	3927	130
Sisal Anchorage	*Yucatan*	1235	20
Sivuch Bay	*Chosen*	2107	72
Six-Shilling Channel	*Bahamas*	1227	18
Skagen Harbor	*Denmark*	4852	113
Skagerrak	*North Sea*	4851	113
Skala Nuova, Gulf of	*Turkey in Asia*	4190	128
Skegness to Blakeney	*England*	4710	119
Sketch Cove and Port	*Magellan Str.*	264	40
Skidegate Inlet	*Queen Charlotte Is.*	1771	57
Skirmish Bay	*Chatham Is.*	2029	97
Skive	*Denmark*	4865	114
Skyring Water	*Magellan Strait*	445	39
		2322	40
Slano, Port	*Austria*	3959	126
Slaughter Harbor	*Bahamas*	1158	18
Slavianka Bight	*Siberia*	909	59
Slavyanski Bay	*Siberia*	3260	61
Slyne Head to Achill Head	*Ireland*	4720	119
Slyne Hd. to Liscanor B	*Ireland*	4719	119
Small Cove	*Chile*	1569	44
Small Strait	*Red Sea*	2816	141
Smith Island	*North Pacific*	3	101
Smith Sound	*British Columbia*	1767	56
Smith Sound, Eastern Part	*Newfoundland*	2368	11
Smith Sound, Western Part	*Newfoundland*	2369	11
Smoky Cape to Rame Head	*Australia*	1904	96
Smyrna, Gulf of	*Turkey in Asia*	4189	128
Smyth Channel	*Chile*	266	42
		1619	42
		2550	42
Smyth Harbor	*Magellan Strait*	452*l*	40
Smyth Island	*North Pacific*	3	101
Smyth, Port	*Red Sea*	3622	141
Sneem Harbor	*Ireland*	4748	119
Snooks Arm Anchorages	*Newfoundland*	2425	10
Snug Bay	*Chile*	1551	39
Snug Harbor	*Siberia*	909	59
Society Bay	*Chosen*	3230	73
Society Islands	*South Pacific*	.....	112
Society Islands, Anch. in	*South Pacific*	1987	112
Socorro Island	*Chile*	2075	44
Socorro Island	*Revilla Gigedo Is., N. Pac.*	1687	51
Soffia, Port	*Chile*	2323	39
Soho Bay	*Chosen*	2580	72
Soledad Bay	*Lower California*	1044	53
Solent, The	*England*	4510	116
Solevu Bay	*Fiji Is.*	409	106
Soller, Port	*Balearic Is.*	3916	124
Solomon Islands	*South Pacific*	2896	93
Solomon Islands, Anch. in	*Eastern Arch.*	2901	93
		2903	94
		2904	94
		2905	93
		2908	93
		2909	93
		2910	93
		2914	94
		2917	94
Solomon Is. to Ellice Is	*South Pacific*	2022	101
Somachi Hakuchi	*Japan*	5304	70
Somass R	*British Columbia*	1541	56

Particular Locality.	Country, Ocean, or General Locality.	Chart No.	Page.
Sombrero Island	*West Indies*	1002	30
		371*b*	30
Sombrero River	*Africa, W. Cst.*	2296	136
Sombrio Bay	*Brazil*	490	35
Songosor Islands	*Caroline Is.*	1260	100
Soni Misaki and Apprs	*Siberia*	3264	60
Sooke Inlet	*Vancouver I.*	1419	53
Soo Wan	*Taiwan*	1911	71
Soo Wan to Auran Hakuchi	*Japan*	2500	71
Sopang Bay	*Celebes*	3067	88
Sophia Island	*Ellice Is.*	1981	105
Sops Arm	*Newfoundland*	2364	10
Sorol Island	*Caroline Is.*	1260	100
Sorrento, Port	*Italy*	2551	125
Sosua, Port	*Haiti*	2163	28
Sotomo Bay	*Chile*	1568	44
South America—*See America.*			
South—*See index of proper names.*			
Sound, The	*Baltic Sea*	4868	113
South Anchorage, Liran I	*Eastern Arch.*	3020	86
South Banguey Channel	*Borneo*	2119	81
			83
South Bay	*Lower California*	1192	53
South Bay Mouth	*Lake Huron*	2675	8
South Bay, Nicobar Is	*Indian Ocean*	3736	145
South Cat Cay	*Bahamas*	1854	18
South Cay Channel	*Caribbean Sea*	1374	20
South Entrance	*South Pacific*	2014	97
South Georgia I	*South Atlantic*	2633	38
Southgate Group and Anch	*British Columbia*	2229	55
South Harbor	*South Pacific*	2003	97
South Narrows, Buton Str	*Celebes*	3069	89
South Natuna Is	*Borneo*	3035	82
South or Tonina Bar	*Mexico, W. Cst.*	1794	51
South Orkney Islands	*South Atlantic*	1132	2
			38
South Pass	*Marshall Is.*	2031	101
South Passage	*Gilbert Is.*	122	105
South Point Anch., Kabaena I	*Celebes*	3068	89
South Port of Nonuti	*Gilbert Is.*	2179	104
South Shetland Is	*South Atlantic*	1132	2
			38
Southwest Bay	*New Hebrides*	2895	103
Southampton Harbor	*Lake Huron*	2674	8
Southampton Water	*England*	4509	116
Southeast Monsoon Anch., Selwyn B	*Solomon Is.*	2904	94
Southeast Rock	*South Pacific*	2014	97
Southern Arm	*Newfoundland*	2367	10
Southern Islands	*Japan*	1301	63
			67
			99
Southern Islands	*Japan*	1902	99
		5257	99
Southern Triangles	*G. of Campeche*	1239	20
Southwest Bay	*South Atlantic*	538	138
Southwest Cay	*Caribbean Sea*	5350	27
Southwest Cove	*West Indies*	2077	20
Southwestern Islands	*Japan*	2194	70
		1305	71
			74
			75
Spain, North and West Coasts		.....	121
Spain, South and East Coasts		.....	121
Spain, Bays and Anch. on Cst. of	*Europe, W. Cst.*	3915	123
			131

Particular Locality.	Country, Ocean, or General Locality.	Chart No.	Page.
Spain, Port of	*West Indies*	2115	32
Spain	*Europe, S. Cst.*	2195	121, 134
Spaniards Bay	*Newfoundland*	585	12
Spanish Haven	*Caribbean Sea*	1245	23
Spanish Water	*Caribbean Sea*	1245	23
Spartel, Cape, to C. Ferrat	*Africa, N. Cst.*	3915	123, 131
Spartel, Cape, to Ceuta	*Morocco*	285	123, 134
Spear, Cape	*Newfoundland*	2054	12
Speiden Island	*Ellice Is.*	1981	105
Spencer Bay	*Africa, W. Cst.*	2317	138
Spencer Gulf, Northern Part	*Australia*	2095	96
Spencer Gulf, Southern Part	*Australia*	2096	96
Spengler Bight	*Chile*	1570	43
Sperber Pr. to Cape St. George	*Bismarck Arch.*	2974	92
Spex Strait	*Japan*	2328, 2335, 2404	70, 70, 69
Spezia, Gulf of	*Italy*	4026	124
Spezzia I. to Verietico I.	*Greece*	3965	127
Spithead	*England*	4506	116
Spithead, Appr. to	*England*	4505	116
Spithead and Isle of Wight	*England*	4496	116
Spray Bay and Harbor	*Nova Scotia*	1173	16
Squirrel Cove	*British Columbia*	1394	54
Srednoi Rocks	*Japan*	2184	61
Stag Harbor Tickle	*Newfoundland*	579	11
Stag Road	*Falkland Is.*	434	38
Stampalia Island	*Mediterranean Arch.*	3923	127
Stanley Harbor	*Falkland Is.*	1903	38
Stanton Chan.	*Sumatra*	3115	83
Star Harbor, Bauro I.	*Solomon Is.*	2914	94
Staraya Harbor	*Komandorski Is.*	1690	59
Starbuck Island	*South Pacific*	1980	110
Starling Inlet	*China*	2336	77
Start Point to Lizard Head	*England*	4449	117
Staten Island	*South America, S. Cst.*	12	41
Stavanger	*Norway*	5010	113
Steamship Tracks and Distances	*North Atlantic*	1308	2
Steep Cliff Bay	*New Hebrides*	2895	103
Stepanov Bay	*Chosen*	2107	72
Stephens Bay to Wreck Bay	*Galapagos Is.*	1801	48
Stephens, Port	*British Columbia*	1763	57
Stephens, Port	*Falkland Is.*	436	38
Stephens, Port, to Port Jackson	*Australia*	3446	96
Stewart Harbor	*Tierra del Fuego*	455*f*	41
Stirrup Cay, Great	*Bahamas*	26*a*, 1158	18, 18
Stirrup Cay, Little	*Bahamas*	1158	18
Stockholm Skagard (Rocks), Northern Portion	*Sweden*	4953	114
Stockholm Skagard (Rocks), Southern Portion	*Sweden*	4954	114
Stonecutters I., to Brothers Pt.	*China*	2509	77
Stony Cay to Wet Rock	*Bahamas*	2498	19
Stor Strom	*Denmark*	4919	114
Storoj Bay	*Siberia*	2066	59
Straight Point to Portland	*England*	4498	117
Strait of Belleisle—*See Belleisle.*			
Strait of—*See index of proper names.*			
Strait of Georgia	*British Columbia*	1455, 1454	54, 54
Strait of Gibraltar to the River Gambia	*Africa, W. Cst.*	1743	134
Strait of Jubal	*Red Sea*	2464	129, 142
Strong Island	*Caroline Is.*	1755	101
Struer	*Denmark*	4865	141
Stuart Anchorage	*British Columbia*	1760	57
Suakin, Port, Appr. to	*Red Sea*	2817	141
Suakin Harbor	*Red Sea*	3627	142
Sualaha Cove, Maramasike I.	*Solomon Is.*	2903	94
Suao Bay	*Taiwan*	1911	71
Suau Harbor	*New Guinea*	2951	92
Subida Bay	*Spain*	3915	123, 131
Submarine Telegraph Cables of the World		2180	2
Subi Reef	*China Sea*	2786	79
Suco Harbor	*Nansei Is.*	192	71
Sudan, Port, Appr. to	*Red Sea*	2817	141
Sudan, Port	*Red Sea*	2818	141
Sudzukhe River, Entrance to	*Siberia*	2073	60
Suez Canal	*Mediterranean Sea*	2431	129, 142
Suez, Gulf of	*Red Sea*	2491	129, 142
Sugi Strait	*Eastern Arch.*	3746	83, 145
Suiban Bay	*Sumatra*	3108	84
Sula Besi	*Eastern Arch.*	3056	87
Sula Island, Anch. in	*Eastern Arch.*	3025	90
Sule Skerry	*Scotland*	4463	118
Sulisker	*Scotland*	4463	118
Sulivan Bay	*Galapagos Is.*	1801	48
Suloga Hbr., Woodlark I.	*New Guinea*	2959	92
Sulu Sea, Western Part	*Philippine Is.*	799	81, 82
Sumulata Road	*Celebes*	3062	88
Sumatra Chan.	*Sumatra*	3747	83
Sumatra Island, Eastern Part	*Eastern Arch.*	1170	82, 83, 84
Sumatra Island, Western Part	*Eastern Arch.*	1595	80, 83, 145
Sumatra, Anch. on W. Cst. of	*Eastern Arch.*	3103	84
Sumba Island, Anch. in	*Eastern Arch.*	3020	86
Sumbawa Bay, Sumbawa I.	*Eastern Arch.*	3016	86
Sumbawa I., Plans in	*Eastern Arch.*	3016, 3017	86, 86
Sumenep Bay	*Eastern Arch.*	3009	85
Summer Isles to Ardnamurchan	*Scotland*	4460	117, 118
Summerside Harbor	*Prince Edward Is.*	1080	15
Sumoto Ko	*Inland Sea, Japan*	2744	65
Sunda Strait and Approaches	*Eastern Arch.*	1142	84
Sunda Strait to Singapore	*Eastern Arch.*	1170	82, 83, 84
Sunday Cove	*Newfoundland*	2395	11
Sunday Cove I., to Thimble Tickles	*Newfoundland*	2278	11
Sunday Harbor	*British Columbia*	1393	55
Sunday Island	*South Pacific*	2001	97
Sungi Tatau to Tanjoug Barram	*Borneo*	3043	82
Sungi Tatau to Tanjong Sirik	*Borneo*	3042	82
Suon Kutchi to Chukupen B.	*Chosen*	3319	72
Suon Kutchi to Kokko Kutchi	*Chosen*	3248	72
Supe Bay	*Peru*	1544	47
Superior, Lake	*North America*	.....	9
Supiore Island, Anch. in	*New Guinea*	2975	91
Suquash Anchorage	*Vancouver I.*	1433	55

Particular Locality.	Country, Ocean, or General Locality.	Chart No.	Page.
Surabaya Str	*Eastern Arch.*	3009	85
Suride Iwa	*Japan*	2184	61
Suriname (Laat) Bay	*Eastern Arch.*	3076	90
Surinam River	*Guiana*	1271	33
Suripa Bay, Waigeo Island	*Eastern Arch.*	3076	90
Suruga Wan	*Japan*	2734	64
Susa Minato	*Japan*	1341	68
Susaki Minato	*Japan*	1535	66
Susam Boghazi, Str. of	*Mediterranean Arch.*	3923	127
Susami Anchorage	*Japan*	2222	64
Susu Pt. to Korombusu Pt	*Solomon Is.*	2903	94
Suttsu Bay	*Japan*	1644	62
			63
Sutulahia Anch., Ulawa I	*Solomon Is.*	2917	94
Suva Harbor, Viti Levu	*Fiji Is.*	2863	106
		2865	106
Suvarov Islands	*South Pacafic*	1980	110
Suwarrow Islands	*South Pacific*	1980	110
Svenborg Harbor	*Denmark*	4866	114
Svenborg Sund (Sound)	*Denmark*	4866	114
Svyetlaya River, Entrance to	*Siberia*	2066	59
Swains Island	*Phœnix Is.*	1980	110
Swakopmund Road	*Africa, W. Cst.*	2317	138
Swallow Bay	*Magellan Strait*	264	40
Swallow Cove	*China*	2547	74
Swallow Island	*Phœnix Is.*	1211	108
Swan Islands Anch	*Caribbean Sea*	5170	20
Swatow, Port	*China*	3202	77
Sweden	*Europe*	.....	114
Swettenham, Port	*Malay Peninsula*	3743	145
Swinger Opening, Rossel I	*Louisiade Arch.*	2957	95
Sydenham Island	*Gilbert Is.*	121	104
Sydney, Approaches to	*Australia*	1861	96
Sydney Bay (Norfolk I.)	*South Pacific*	1982	97
Sydney Harbor	*Cape Breton I.*	1061	16
Sydney Hbr	*Australia*	2428	96
Sydney Island	*Phœnix Is.*	125	108
Sydney Island Anch	*Phœnix Is.*	125	108
Sylvia Channel	*Magallan Strait*	1634	40
Sylvia Cove	*Magellan Strait*	1634	40
Symi Gulf of	*Mediterranean Arch.*	4193	128
Syracuse Harbor	*Sicily*	4058	125
T.			
Taa Huku Bay, Hiva Oa	*Marquesas Is.*	1808	110
Taajin Bay	*Chosen*	3249	72
Tabarka	*Algeria*	3982	130
Tabekat Bay	*Sumatra*	3104	84
Table Bay	*Africa, S. W. Cst.*	1558	138
Table of Distances between ports		1262	2
Tabu River	*Africa, W. Cst.*	2312	136
Tabu River to Wappu	*Africa, W. Cst.*	2312	136
Tabukan Rd., Sangi I	*Eastern Arch.*	3061	87
Tachibana Ura	*Japan*	1553	66
Taco, Port	*Cuba*	377*a*	25
Tadinu Anchorage	*Loyalty Is.*	2876	104
Tafu Pt. to Garraway	*Africa, W. Cst.*	5296	136
Taganak to Tawitawi	*Borneo*	2118	81
Tago Harbor	*Japan*	1649	64
Tagus Cove	*Galapagos Is.*	1801	48
Tagus River	*Portugal*	1208	121
Tagus River, Appr. to	*Portugal*	4400	121
Tahaa Island	*Society Is.*	1987	112
Tahanea Atoll, Passes into	*Tuamotu Arch.*	2159	111
Tahiti Island	*Society Is.*	2065	112
Tahiti, Harbors and Ports in	*Society Is.*	1514	112
		1992	112
Tahiti, North Coast of	*Society Is.*	2025	112
Tahu Ata	*Marquesas Is.*	1599	110
Tahu Ata, Anch. in	*Marquesas Is.*	1808	110
Taiaro Island	*Tuamotu Arch.*	79	111
Taidong Inlet	*Chosen*	3242	73
Taidong Inlet, Apprs. to	*Chosen*	3236	73
Taidong Inlet, S. Appr. to	*Chosen*	3243	73
Taihanroku Anchorage	*Japan*	2488	71
Tai Oa Bay	*Marquesas Is.*	1805	110
Taio Hac	*Marquesas Is.*	1805	110
Taipi	*Marquesas Is.*	1805	110
Taiping Canal to Red Bluff above Chen kung tu	*China*	3187	75
Taisami Inlet	*China*	3158	78
Taichow Anch., Hainan I	*China*	3166	78
Taino Ura	*Japan*	2584	70
Taitam Bay	*China*	2215	77
Taiwan (Formosa)	*Japan*	2463	71
Taiwan (Formosa) Island and Strait	*China Sea*	3176	76
Taiwan, N. part	*Japan*	3178	76
Taiwan, W. Cst. of	*Japan*	3203	71
Taiwan, Northern Half of	*Japan*	1305	71
			74
			75
Taiwan, Northern part	*Japan*	2500	71
Taiwan and Hongkong to Manila and Palawan I.	*China Sea*	798	71
			77
			81
Taiwan and Kiushu, Islands between	*Japan*	2194	70
Taiwan to Miyako Jima	*Japan*	5306	71
Tajer, Port	*Austria*	3957	126
Tajura Anchorage	*Gulf of Tajura*	3636	141
Tajura, Gulf of, Anch. in	*G. of Aden*	3636	141
Taka Island	*Marshall Is.*	2031	101
Takamatsu Zaki to Kuki Saki	*Japan*	1637	64
Takao Harbor	*Taiwan*	2488	71
Taka Shima to Ikitsuki Jima	*Japan*	2328	70
Takaroa Lagoon Entr	*Tuamotu Arch.*	81	111
Takhing	*China*	3198	78
Takoradi Bay	*Africa, W. Cst.*	2313	136
Takume Island	*Tuamotu Arch.*	83	111
Takut I. to C. Liant	*Siam*	3136	80
Takush Harbor	*British Columbia*	1758	56
Takutea Island	*Cook Is.*	2000	112
Talamone Bay	*Italy*	3939	125
Talara Bay	*Peru*	2562	48
Talcahuano	*Chile*	1630	45
Taliboi Road	*Celebes*	3071	89
Talien Wan	*China*	2522	73
Talili Bay	*Bismarck Arch.*	2974	92
Talisei Road, Talisei I	*Eastern Arch.*	3056	87
Tali Wang Bay	*Eastern Arch.*	3015	86
Talomaco Anchorage	*New Hebrides*	2880	102
Taltal, Port	*Chile*	2334	46
Tamandare, Port	*Brazil*	1524	34
Tamar, Port	*Magellan Strait*	445	39
		269	40
Tamatave Harbor	*Madagascar*	600	139
Tambelan I. and Creek	*Eastern Arch.*	3096	83
Tambu Bay	*Celebes*	3071	89
Tames Bay	*Chile*	1501	46
Tampico Harbor	*Mexico*	1577	19
Tampico to Progreso	*Mexico*	2056	19
Tamsui Harbor	*Taiwan*	1885	71

Particular Locality.	Country, Ocean, or General Locality.	Chart No.	Page.
Tana Mera Bay	*New Guinea*	2965	91
Tanabe Wan	*Japan*	2173	65
Tanaga Island	*Alaska*	2030	58
Tanah Jampea	*Eastern Arch.*	3024	86
Tanamo, Entrance to Port	*Cuba*	1990	25
Tanamo, Port	*Cuba*	1989 518*b*	25 25
Tanapag Harbor	*Marianas*	1748	99
Tandrine Anchorage	*Loyalty Is.*	2876	104
Tane Pt. to Lakon Rds	*Siam*	3134	80
Tang Kiang	*Taiwan*	1888	71
Tangbac, Port	*Chile*	1567	44
Tangier Bay and Approaches	*Morocco*	285	123 134
Tanglwan Anch	*China*	3228	74
Tangoa Anchorage	*New Hebrides*	2881	103
Tangola-Tangola Harbor	*Mexico, W. Cst.*	877	51
Tangsoan Harbor	*China*	2516	77
Tangulandang Channel	*Eastern Arch.*	3061	87
Tanjong Api to Sarawak R	*Borneo*	3040	82
Tanjong Barram to Sungi Tatau	*Borneo*	3043	82
Tanjong Batu Anchorage	*Borneo*	2798	81
Tanjong Sirik to Sarawak	*Borneo*	3041	82
Tanjong Sirik to Sungi Tatau	*Borneo*	3042	82
Tanjong Wamba to Toro Rano, Sumbawa I.	*Eastern Arch.*	3017	86
Tanjung Jonga to Tanjung Kasi	*Celebes*	3065	88
Tanjung Kasi to Tanjung Jonga	*Celebes*	3065	88
Tanjung Lutuno to Dondo Pt	*Celebes*	3060	88
Tanjung Pandan, Appr. to	*Sumatra*	3113	84
Tanjung Ringgit to Pijut Bay	*Eastern Arch.*	3015	86
Tanna Island	*New Hebrides*	2895	103
Tanna River, Entr. to	*Africa, W. Cst.*	2356	135
Taongi Islands	*North Pacific*	3	101
Taotsui Hd. to C. Yatao	*China*	3222	74
Taotsui Hd. to Shihtao B	*China*	3223	74
Tappalang Road	*Celebes*	3054	88
Tapuru Island to Mataura I	*Madeira R.*	895	34
Tapuru Island to Veados I	*Madeira R.*	896	34
Taputeouea Island	*Gilbert Is.*	120	105
Tarakan Road	*Borneo*	3095	81
Taranto	*Italy*	4062	125
Tarawa Island	*Gilbert Is.*	123	105
Tarawa Lagoon	*Gilbert Is.*	2179	104
Tarinj-Hatah	*Red Sea*	3626	141
Taritari Island	*Gilbert Is.*	121	104
Taritari Island Lagoon Entr	*Gilbert Is.*	2179	104
Tarofofo, Port, Guam I	*Marianas*	1748	99
Tarrafal Bay (St. Antao I.)	*Cape Verde Is.*	2255	134
Tarrafal Bay (Sao Thiago I.)	*Cape Verde Is.*	2255	134
Tartar Shoal	*Mexico, W. Cst.*	856	51
Tartary, Gulf of	*Siberia*	1777 1778	60 59
Tartary, Strait of	*Siberia*	1779 1778	59 59
Taruna Bay, Sangi I	*Eastern Arch.*	3056	87
Tarusan Bay	*Sumatra*	3104	84
Tashikara Wan to Shimakatsu Ura	*Japan*	2233	64
Tasman Bay	*New Zealand*	3343	97
Tasman Islands	*Solomon Is.*	2899	95
Tasmania	*Australia*	3570	96
Tateyama Bay	*Japan*	1348	64
Tau Anchorage	*Samoa Is.*	92	107
Taukhu River, Entrance to	*Siberia*	2073	60
Taviuni Bank	*South Pacific*	1986	105
Tawao	*Borneo*	3052	81
Tauere Island	*Tuamotu Arch.*	83	111
Tawanatangir Harbor	*Bismarck Arch.*	2974	92
Tawitawi to Taganak	*Borneo*	2118	81
Taxume	*Tuamotu Arch.*	83	111
Taylor Bay	*Nova Scotia*	1173	16
Tazotzu River, Entrance to	*Siberia*	2028	60
Tcheniya Bay	*Siberia*	2073	60
Teavarua Harbor	*Society Is.*	1987	112
Tebunkus Rd	*Eastern Arch.*	3009	85
Tegal Rd	*Java*	3007	85
Tehoru Anch., Ceram I	*Eastern Arch.*	3077	90
Teiyanha Bay	*Chosen*	3249	72
Tekrova	*Turkey in Asia*	3969	128
Teku Island	*Tuamotu Arch.*	84	111
Telegraph Cove, Vancouver I	*British Columbia*	1440	53
Telegraph Island Narrows	*Lake Ontario*	1838	7
Telegraph and Cable Chart of the World		2180	2
Tellicherri Anchorage	*India*	3680	143
Tello Roadstead, Batu Is	*Sumatra*	3103	84
Telok Awang, Lombok I	*Eastern Arch.*	3013	85
Telok Betong Road	*Sumatra*	3111	84
Telok Blongas, Lombok I	*Eastern Arch.*	3013	85
Telok Dalam, Nias I	*Sumatra*	3103	84
Telok Lamala	*Celebes*	3071	89
Telok Linggeh, Flores I	*Eastern Arch.*	3019	86
Telok Reo, Flores I	*Eastern Arch.*	3019	86
Telok Terang, Flores I	*Eastern Arch.*	3017	86
Teluti Bay, Ceram I	*Eastern Arch.*	3077	90
Temo Island	*Marshall Is.*	2031	101
Temple Head to Rocky Point	*China*	2512	73
Temple Sound, Andaman I	*Indian Ocean*	3728	144
Temukus Rd	*Eastern Arch.*	3009	85
Tenacatita Bay	*Mexico, W. Cst.*	936	51
Tenacatita Bay to Mazatlan	*Mexico, W. Cst.*	622	51
Tenerife	*Canary Is.*	1741	133
Tenimber I., Anch. in	*Eastern Arch.*	3023	87
Tenimber Is., Anch. in	*Eastern Arch.*	3025	90
Tenma Wan	*Japan*	2330	64
Teoneroa Haaoa Bay	*Society Is.*	1987	112
Te Pito Te Henua Island	*South Pacific*	1119	112
Tepa Road, Babar I	*Eastern Arch.*	3023	87
Tepah Bay, Simalur I	*Sumatra*	3103	84
Tepoca Bay	*Mexico, W. Cst.*	639	52
Tequepa	*Mexico, W. Cst.*	879	51
Terceira	*Azores*	1737	122
Terminal Hd. to Haiyung Tao	*Chosen*	3232	73
Terminal Hd. to Kinchow	*Chosen*	3231	73
Ternate Rd. and Chan., Halmahera I	*Eastern Arch.*	3075	90
Terminos, Laguna de, Western Entrance,	*Mexico, E. Cst.*	1225	20
Ternei Bay	*Siberia*	2028	60
Terrace B., to Oiseau B	*Lake Superior*	5273	9
Terrapin Road	*Galapagos Is.*	1801	48
Terschelling Zeegat to Friesche Zeegate	*Netherlands*	4858	115
Teshio Gawa Guchi	*Japan*	2729	63
Tetere to Lengo, Guadalcanal I	*Solomon Is.*	2917	94
Tevai Bay, Santa Cruz Is	*South Pacific*	1979	102
Texada I. to Thurlow I	*British Columbia*	1454	54
Texel	*Netherlands*	4903	115

Particular Locality.	Country, Ocean, or General Locality.	Chart No.	Page.
Thames, River	*England*	4484	119
Thames, River, Entr	*England*	4479	119
		4444	119
Thames to Dungeness	*England*	4445	116
			119
Thaso and Lemnos Is. to Gulf of Kassandra	*Mediterranean Sea*	3967	128
Thaso Island to Dardanelles	*Mediterranean Sea*	3968	128
The—*See index of proper names.*			
Thewfik, Port	*Suez Canal*	3616	142
Thitu Island and Reefs	*China Sea*	2786	79
Thimble Tickles:	*Newfoundland*	2407	11
Thimble Tickles to Bagg Head	*Newfoundland*	2398	11
Thimble Tickles to Sunday Cove I	*Newfoundland*	2278	11
Thisted	*Denmark*	4865	114
Thomé, Cape St., to Doce River	*Brazil*	1673	35
Thomé, Cape St., to Rio de Janeiro	*Brazil*	1674	35
Thornton Haven	*China*	2524	73
Thousand Islands	*Java Sea*	1142	84
Three Passes, Bay of	*Chile*	1562	40
Three Points, Cape	*Africa, W. Cst.*	2313	136
Three Points, Cape, to Monrovia	*Africa, W. Cst.*	2200	135
Three Points, Cape, to Niger River	*Africa, W. Cst.*	2201	136
Three Sisters Is., Anch. in	*Solomon Is.*	2904	94
Thruong Thien	*French Indo-China*	3152	79
Thunder Bay	*Lake Superior*	5276	9
Thunder Bay and Appr	*Lake Superior*	2824	9
Thurlow Island to Queen Charlotte Sd	*British Columbia*	1453	55
Thurlow Is. to Texada Is	*British Columbia*	1454	54
Thursday I. Harbor	*Australia*	3471	95
Thurso B. to the North Minch	*Scotland*	4463	118
Thuvu Harbor, Viti Levu	*Fiji Is.*	2860	106
Tianyar Rd	*Eastern Arch.*	3009	85
Tiburon Bay	*Haiti*	2661	29
Tickle Bay	*Newfoundland*	584	11
Tictoc Bay	*Chile*	1622	44
Tiefen Hafen (Deep Hbr.)	*Russia*	4845	114
Tienchwangtai	*China*	2511	73
Tientsin to Ko-ku	*China*	1870	73
Tientsin to Tung-chow	*China*	1872	73
Tierra del Fuego	*South America*	.....	40
Tierra Baja Road	*Haiti*	953	28
Tierra, Lobos de	*Peru*	1539	48
Tifu Bay, Buru I	*Eastern Arch.*	3025	90
Tiger Channel	*Panama, N. Cst.*	1384	21
Tiger Island to Lankit Spit	*China*	2528	78
Tiger Island to Second Bar Pagoda	*China*	2529	78
Tikahau Island	*Tuamotu Arch.*	85	111
Tikhaya Pristan	*Siberia*	2073	60
Tilamuta Harbor	*Celebes*	3071	89
Time Zone Chart of the World		5192	2
Tilly Bay	*Magellan Strait*	264	40
Timonha, Port	*Brazil*	2076	34
Timor Island, Anch. in	*Eastern Arch.*	3020	86
Timor Laut I., Anch. in	*Eastern Arch.*	3022	87
Timor and New Guinea, Ports between	*Eastern Arch.*	3022	87
Tinghai and Apprs	*China*	3213	76
Tingtai Bay	*China*	3158	78
Tinhosa Anch., Hainan I	*China*	3166	78
Tinian Island	*Marianas*	1748	99
Tinpak to Macao	*China*	3170	78
Tipaza, Port	*Algeria*	3928	130
Tipin Road, Salwatti I	*Eastern Arch.*	2965	91
Tiputa Pass	*Tuamotu Arch.*	85	111
Tiran Island Anchorage	*Red Sea*	2812	142
Tizard Bank and Reefs	*China Sea*	2786	79
Tizenko Bay	*Chosen*	2107	72
Tkachen Bay	*Siberia*	57	59
Tkhadgou Bay	*Siberia*	2073	60
Toamasina	*Madagascar*	600	139
Toau Island	*Tuamotu Arch.*	2004	111
Tobago Cays Anchorage	*West Indies*	1640	32
Tobago Island	*West Indies*	1618	32
Toba Ko	*Japan*	2476	64
Tobago I., East end of	*West Indies*	355	32
Tobari Bay	*Lower California*	2181	52
Tobelombangi Road	*Celebes*	3071	89
Tobermory Harbor	*Georgian B., Canada*	1460	8
Tobi Shima	*Japan*	1949	67
Tobishima Byochi	*Japan*	1949	67
Tobo Byochi	*Japan*	1966	70
Tocopilla Anchorage	*Chile*	1265	46
Todo Shima	*Siberia*	3264	60
Todos Santos Bay	*Lower California*	1046	53
Todos os Santos, Bahia de	*Brazil*	1325	34
Toecho Kei and Appr	*Chosen*	3248	72
Togian Bay, Togian Island	*Celebes*	3073	89
Tojo Road	*Celebes*	3071	89
Toko Hakuchi	*Taiwan*	1888	71
Tokombo Road	*Siberia*	3264	60
Tokotan Wan	*Japan*	2184	61
Tokyo, Gulf of	*Japan*	1291	64
Tokyo, Gulf of, to Bungo Chan	*Japan*	1301	63
			67
			99
Tokyo, Gulf of, to Sado Island	*Japan*	1300	62
			63
			66
Tol Harbor	*Caroline Is.*	1752	100
Tolero, Port	*Austria*	3959	126
Tolitoli Bay	*Celebes*	3054	88
Tolo Harbor	*China*	2302	77
Tolmetta	*Libia*	3979	130
Tolten River	*Chile*	1253	45
Tom Bay Anchorage	*Chile*	10	42
Tomari Bay, Hokushu	*Japan*	1916	62
Tomari Ura	*Japan*	2187	69
Tomarioru Road	*Siberia*	3264	60
Tombako Suva, Viti Levu	*Fiji Is.*	2865	106
Tombuku Road	*Celebes*	3071	89
Tomé Bay	*Chile*	1630	45
Tomil, *Haven*	*Caroline Is.*	1753	100
Tomini, Gulf of, Anch. in	*Celebes*	3071	89
		3062	88
		3073	89
Tomini Road	*Celebes*	3073	89
Tomioka Bay	*Japan*	1661	69
Tomlees Bay	*Nova Scotia*	1173	16
Tomman Island Anchorage	*South Pacific*	2887	103
Tomori G., to Salayar Str	*Celebes*	3046	88
Tomo Tsu	*Japan*	1534	65
Tomori Bay and Appr	*Celebes*	3072	89
Tonai Kai and Apprs	*Chosen*	138	72
Tonai Kai to Daikokuzan Gunto	*Chosen*	3239	72
Tonai Kai to Fusan Hbr	*Chosen*	3240	72
Tong Ho Island	*China*	2223	77
Tonga Anchorage	*New Zealand*	3343	97
Tonga Islands	*New Zealand*	2017	97
Tonga Islands	*South Pacific*	2021	105
		2016	107

Particular Locality.	Country, Ocean, or General Locality.	Chart No.	Page.
Tongareva Island	*South Pacific*	1980	110
Tongatábu	*Tonga Is.*	2013	107
Tongatábu Group	*South Pacific*	2010	107
Tongatábu to Kermadec Is	*South Pacific*	2017	97
Tongoro Entr., Vangunu I	*Solomon Is.*	2909	93
Tongoy Bay	*Chile*	2487	46
Tongoy, Port	*Chile*	1323	46
Tongsang Harbor	*China*	2516	77
Tonina or South Bar	*Mexico, W. Cst.*	1794	51
Tonka Harbor	*Malay Peninsula*	3726	143
Tonkin Gulf	*China*	796	77
		3153	78
Tonkin Gulf to Fanrang Bay	*French Indo-China*	3152	79
Tonoura, Apprs. to	*Japan*	2232	69
Topocalma Roads	*Chile*	1253	45
Topolobampo Harbor	*Mexico, W. Cst.*	1335	51
Tor Bay, Approaches to	*England*	4499	117
Tor Harbor	*Red Sea*	2812	142
Tori Shima	*Japan*	5257	99
Toro Channel	*Chile*	1570	43
Toro Rano to Tanjong Wamba, Sumbawa Island,	*Eastern Arch.*	3017	86
Toronto Harbor and Apprs	*Lake Ontario*	1462	7
Toronto to P. Darlington	*Lake Ontario*	2767	7
Toronto to Niagara River	*Lake Ontario*	2768	7
Toropuichina River, Entrance to	*Siberia*	2066	59
Torre del Greco	*Italy*	2551	125
Torrent Bay	*New Zealand*	3343	97
Torres Islands	*New Hebrides*	2878	102
Torres Strait	*Australia*	3471	95
Torres Strait, Appr. to	*Australia*	2940	96
Tortola Island	*West Indies*	3904	70
Tortola to Anegada	*West Indies*	3904	70
Tortosa, Cape, to C. St. Sebastian	*Spain*	3933	124
Tortosa, Cape, to C. San Antonio	*Spain*	3932	124
Tortuga Island	*West Indies*	948	18
			28
Tortuga Island to St. Marc Chan	*Haiti*	2645	30
To Shima	*Japan*	2190	63
Totok Bay	*Celebes*	3073	89
Totoralillo Bay	*Chile*	1253	45
Totoya Island	*Fiji Is.*	412	106
Toulinguet Harbors	*Newfoundland*	1078	11
Toulon	*France*	4015	124
Tourane Bay	*China*	2520	79
Tourane, Port	*China*	2520	79
Tova Island Anchorages	*Argentina*	1526	37
Tova Reef	*Fiji Is.*	409	106
Town, Cape, to Algoa Bay	*Africa, S. Cst.*	1601	139
Townshend Harbor	*Tierra del Fuego*	455*f*	41
Tracadie Harbor	*Nova Scotia*	1148	15
Tracadie Harbor, Little	*Nova Scotia*	1148	15
Traeey Harbor	*British Columbia*	1396	55
Track Chart, New York to San Francisco via Panama Canal		526	3
Tracks for Full-Powered Steam Vessels		1262	2
Track Chart, U. S. S. Rodgers	*Arctic O.*	906	3
			58
Trafalgar, Cape, to Europa Point	*Gibraltar Strait*	285	123
			134
Traitors Bay	*Marquesas Is.*	1808	110
Trako I. to Tsieng Pass	*French Indo-China*	3163	79
Tralee B. to Liscanor B	*Ireland*	4718	119
Tralee B. to Valencia	*Ireland*	4717	119
Trani	*Italy*	3953	126
Transfiguration Bay	*Komandorski Is.*	1690	59
Trapper Cove	*Newfoundland*	1175	14
Traverse, South	*St. Lawrence R.*	2688	6
Traverses, The	*St. Lawrence R.*	1112	6
		2689	6
Treasury Island	*Solomon Is.*	2901	93
Treboul	*France, W. Cst.*	4366	121
Tree Bluff to Kinahan Is	*British Columbia*	2827	57
Tremiti Islands	*Italy*	3953	126
Trepassey Harbor	*Newfoundland*	618	12
Tréport	*France*	4323	116
Tres Forcas, Cape, to Cape Ivi	*Africa, N. Cst.*	3985	131
Tres Meses, Port	*Chile*	2051	43
Tres Montes, Cape, to Valdivia	*Chile*	1315	43
Tres Puntas, C., Oso Marino B	*Argentina*	3908	37
Trevose Head to Bull Pt	*England*	4451	117
Trevose Head to Dodman Pt	*England*	4450	117
Triangles, E. and S	*Gulf of Campeche*	1239	20
Tribune Bay	*British Columbia*	1394	54
Trieste, Gulf of	*Adriatic*	3955	126
		4069	126
Trieste Harbor	*Adriatic*	4069	126
Trineomali Harbor	*Ceylon*	2523	144
Trincomali Harbor and Appr	*Ceylon*	3689	144
Tringano (Trangkanu)	*Malay Peninsula*	3140	80
Trinidad Channel	*Chile*	446*a*	42
		447	42
		926	42
Trinidad, Gulf of, and Gulf of Penas, Anchorages between,	*Chile*	1570	43
Trinidad, Gulf of, and Gulf of Penas, Channels between,	*Chile*	447	42
		447*a*	43
Trinidad, Gulf of, and Magellan Strait, Channels between,	*Chile*	446	42
		446*a*	42
Trinidad Island	*West Indies*	1005	32
Trinidad Island	*South Atlantic*	537	34
Trinidad to Martinique	*West Indies*	2319	22
			31
Trinity Bay	*Newfoundland*	1102	11
Trinity Bay, Harbors in	*Newfoundland*	584	11
Trinity Bay to Eastern Bosporus	*Siberia*	3259	61
Trinity Harbor	*Newfoundland*	583	11
Trinity Harbor to English Head	*Newfoundland*	583	11
Trinkitat Harbor	*Red Sea*	3626	74
Trinkitat to Mersa Darur	*Red Sea*	2817	141
Trinkitat to Mersa Makdah	*Red Sea*	3625	141
Tripoli. *See Libia*		.....	130
Tristan da Cunha Gp	*S. Atlantic Ocean*	3902	138
Tristomos, Port, to Kakava Roadstead	*Turkey in Asia*	3969	128
Triunfo, Port El	*Salvador*	1677	50
Trobriand Islands	*New Guinea*	2960	91
Troeana I. to Mataura I	*Madeira River*	894	33
Troeana Island to Mouth of Madeira River	*Brazil*	893	33
Troitsa Bay	*Siberia*	3261	61
Tromelin Island	*Caroline Is.*	1756	100
Truk Islands	*Caroline Is.*	1752	100
Truxillo Bay	*Magellan Strait*	269	40
Tsieng Pass to Trako I	*French Indo-China*	3163	79
Tsing Ho Entr	*China*	3229	73
Tsis Anchorage	*Caroline Is.*	1752	100
Tsugaru Strait	*Japan*	1300	62
			63
			66
		2124	62

Particular Locality.	Country, Ocean, or General Locality.	Chart No.	Page.
Tsugaru Kaikyo	*Japan*	3308	62, 67
Tsugaru Strait to Kamoi Misaki	*Japan*	1776	60, 62
Tsuiyama Ko	*Japan*	3252	67
Tsukumo Harbor	*Japan*	1347	67
Tsuruga Bay	*Japan*	1342	67
Tsu Road	*Japan*	2590	64
Tsurugi Zaki to Omai Zaki	*Japan*	2734	64
Tsushima Kaikyo (Korea Str.)	*Japan*	1302	66, 68, 72
Tsushima Sound, Tsushima	*Japan*	646	68
Tsushima, Korea Strait	*Japan*	2150, 2574	68, 68
Tuamotu Archipelago	*Pacific Ocean*	77	111
Tuban Road	*Java*	3007	85
Tubootch Harbor	*Nansei Is.*	192	71
Tubuai Island and Anch.	*South Pacific*	1999	112
Tubutch Harbor	*Nansei*	192	71
Tucacas	*Venezuela*	2034	23
Tucker Bay	*British Columbia*	1390	54
Tucker Island	*Caroline Is.*	1258	100
Tucopia Islands	*New Hebrides*	1984	102
Tuesday Bay	*Magellan Strait*	445, 269	39, 40
Tuilagi, Anch. in	*Solomon Is.*	2917	94
Tulagi Harbor, Florida I.	*Solomon Is.*	2918	94
Tumaco Road	*Colombia, W. Cst.*	1540	49
Tuman Bay	*Chile*	1253	45
Tunas de Zaza and Apprs	*Cuba*	5156	26
Tunas de Zaza to Cienfuegos B.	*Cuba*	2616	26
Tung-chow to Peking	*China*	1873	73
Tung-chow to Tientsin	*China*	1872	73
Tungliu to Hankow	*China*	3185	74
Tungliu to Nanking	*Yangtze Kiang*	3183	74
Tungting Lake	*China*	3187	75
Tungyung to Ockseu Is.	*China*	3178	76
Tungyung to Wenchow Bay	*China*	3179	76
Tunis	*Africa, N. Cst.*	.....	130
Tunis, Bay and Lake of	*Tunis*	4262	130
Tunnibuli, Ysabel I.	*Solomon Is.*	2915	94
Turiamo, Port	*Venezuela*	988	23
Turkey	*Europe, S. Cst.*	.....	128
Turkey in Asia	*Asia, W. Cst.*	.....	128
Turks Islands	*Bahamas*	948, 1000	18, 28, 19
Turneffe Cays	*British Honduras*	1497	20
Turneffe Cays to Negro Hd.	*British Honduras*	1497	20
Turneffe Islands	*British Honduras*	1120	20
Turpie Bank	*South Pacific*	1984	102
Turtle Bay	*South Pacific*	2883	102
Turtle Island	*South Pacific*	162	101
Tuscaroro Bank	*South Pacific*	1986	105
Tusket Is. to Brier Island	*Nova Scotia*	2134	17
Tuticorin Roadstead and Hbr.	*India*	3682	144
Tutoia Bar	*Brazil*	480	34
Tutuila Island	*Samoa Is.*	90	107
Tutuila I., Bays and Hbrs. in	*Samoa Is.*	92, 93	107, 107
Tuyra River	*Panama, W. Cst.*	1410	49
Twillingate Harbors	*Newfoundland*	1078	11
Two Groups	*Tuamotu Arch.*	79	111
Tyrrhenian Sea	*Mediterranean Sea*	3918	125
Tyutikha River, Entrance to	*Siberia*	2028	60
Tzeki Branch	*China*	3214	76
Tzuchizaki to Noshiro	*Japan*	1874	67
U.			
Ua Huka Island	*Marquesas Is.*	1792	110
Ua Pu Island	*Marquesas Is.*	1809	110
Uafato Harbor	*Samoa Is.*	97	107
Uchinoumi, Approaches to	*Japan*	2484	69
Uchiura Wan, Honshu	*Japan*	2112	63
Uchiura Wan, Hokushu	*Japan*	2401	62
Uchucklesit Harbor	*Vancouver I.*	1386	56
Udot Road	*Caroline Is.*	1752	100
Uea Islands	*South Pacific*	2019	105
Uen Island to Isle of Pines	*New Caledonia*	2871	104
Uen Island to St. Vincent B.	*New Caledonia*	2873	104
Ugi Island, Anch. in	*Solomon Is.*	2904	94
Ugolnoi Bay	*Siberia*	1598	59
Ugue Bay	*New Caledonia*	2869	104
Ujae Island	*Marshall Is.*	2031	101
Ujina Ko	*Japan*	2242	65
Ujung Road	*Eastern Arch.*	3009	85
Uielang Island	*Marshall Is.*	2031	101
Uki Road, Bouro I.	*Eastern Arch.*	3077	90
Ulawa Island, Anch. in	*Solomon Is.*	2917	94
Ulie Islands	*Caroline Is.*	1258	100
Ulu Road, Siau I.	*Eastern Arch.*	3061	87
Uluthi Islands	*Caroline Is.*	1756	100
Umboi I., Anch. in	*Eastern Arch.*	2943, 2963	91, 91
Una Una Road	*Celebes*	3073	89
Unare Bay	*Venezuela*	2034	23
Union Bay	*British Columbia*	2058	54
Union Cove	*Newfoundland*	2361	10
Union Group	*South Pacific*	126	108
Union Islands to Ellice Is.	*South Pacific*	1993	105
Union Sound	*Chile*	266	42
United States, East Coast		.....	17
Gulf Coast		.....	19
Lake Coast		.....	7
Atlantic and Pacific Coasts of		526	2, 3
Unten Ko	*Nansei Is.*	1931	71
Unter Kambeira	*Bismarck Arch.*	2973	93
Upola Island	*Samoa Is.*	2923	107
Upright, Port	*Magellan Strait*	264	40
Uracas Island	*Marianas*	1748	99
Urado Harbor	*Japan*	1650	66
Uraga Ko and Apprs	*Japan*	1343	64
Uraga to Yokohama	*Japan*	3253	64
Urakami Harbor	*Japan*	2222	64
Urakawa Roads	*Japan*	1644	62, 63
Uras Cove, Malaita I.	*Solomon Is.*	2899	95
Ure Island Anchorage	*South Pacific*	2887	103
Ureparapara Island	*New Hebrides*	2878	102
Uru Island Anch., Malaita I.	*Solomon Is.*	2903	94
Uruguay	*South America*	.....	36
Uruguay River Entrance	*Uruguay*	2704	36
Uruppu To	*Japan*	2184	61
Urusan Bay	*Chosen*	2172	72
Ushant Island	*France*	4364	120
Ushibuka Harbor and Appr.	*Japan*	1933	69
Ushimado, Port	*Japan*	1659	65

Particular Locality.	Country, Ocean, or General Locality.	Chart No.	Page.
Ushishiru To	*Japan*	2184	61
Uspeniya Bay	*Siberia*	2073	60
Ussuri Bay	*Siberia*	3262	61
Usukan Bay	*Borneo*	3050	83
Util, Port	*Tierra del Fuego*	2392	41
Utilla Island	*Caribbean Sea*	1641	21
Utirik Island	*Marshall Is.*	2031	101
Utria, Port	*Colombia, W. Cst.*	814	49
Utsuryo To	*Chosen*	3319	72
Utsuryo To to Peter The Great B	*Chosen and Siberia*	3320	61 71
Utuha Harbor, Florida I	*Solomon Is.*	2903	94
Utupua Island	*South Pacific*	1985	102
Uturoa Harbor	*Society Is.*	1987	112
Uvea Atoll	*Loyalty Is.*	2230	104
Uvita Bay	*Costa Rica, W. Cst.*	1035	50
Uwajima Bay	*Japan*	2583	106
Uzuchi Jima Channel	*Japan*	2742	65 66
V.			
Vado	*Italy*	3938	124
Vaieo Bay, Ua Pu	*Marquesas Is.*	1809	110
Vai Tahu	*Marquesas Is.*	1808	110
Vaileie Bay	*Samoa Is.*	95	108
Valanga Bay	*Fiji Is.*	2853	106
Valdes Island	*British Columbia*	1394 1404	54 55
Valdes, Port	*Chile*	2051	43
Valdes, Port	*Argentina*	5279	37
Valdivia, Port	*Chile*	38	45
Valdivia to Cape Tres Montes	*Chile*	1315	43
Valdivia to Valparaiso	*Chile*	1314	45
Valencia, Outer Anchorage	*Spain*	3932	124
Valencia to Cork	*Ireland*	4716	119
Valencia to Tralee B	*Ireland*	4717	119
Valentine Harbor	*Chile*	1562	40
Valenzuela, Port	*Chile*	2051	43
Vallenar, Port of	*Chile*	1506	46
Vallenar Road	*Chile*	1556	43
Valetta Harbors	*Malta*	2466	125
Valparaiso Bay	*Chile*	1117	46
Valparaiso to Caldera	*Chile*	1220	46
Valparaiso to Valdivia	*Chile*	1314	45
Valua Island, Banks Group	*New Hebrides*	2877	102
Vananda Cove	*British Columbia*	2836	54
Vancouver Harbor	*British Columbia*	1408	54
Vancouver Island	*North America, W. Cst.*	903	53
Vancouver Island, Northwest Part of	*British Columbia*	1452	55 56
Vancouver Island, Anch. and Plans in	*British Columbia*	1541 2457 2564	46 54 54
Vancouver Island and the Mainland, waters between,	*British Columbia*	1454 1455	54 54
Vangunu I., Anch. in	*Solomon Is.*	2909	93
Vanihe Bay	*New Hebrides*	2895	103
Vanikoro Island, Santa Cruz Is	*South Pacific*	1979	102
Vanina Bay	*Siberia*	1972	60
Vantzin River, Entrance to	*Siberia*	2073	60
Vanua Lava Island	*New Hebrides*	2877 2878	102 102
Vanua Levu (Central Portion)	*Fiji Is.*	2855	106
Vanua Levu, Anch. in	*Fiji Is.*	409 2853	106 106
Vao Anchorage	*South Pacific*	2888	103
Vao, Port, Isle of Pines	*New Caledonia*	2871	104
Vargas, Port	*Costa Rica, E. Cst.*	1293	21
Variation of the Compass		2406	21
Varivari Anchorage	*New Guinea*	2947	92
Varkens Islands	*Celebes*	3067	88
Vathy, Port	*Greece*	3965	127
Vatia Anchorage	*Samoa Is.*	92	107
Vatiu Island	*Cook Is.*	2000	112
Vatoa Island	*South Pacific*	162	101
Vatu Ira Channel	*Fiji Is.*	2856	106
Vatu Leile to Kowata I	*Fiji Is.*	2857	106
Vavau Group	*Tonga Is.*	2012	107
Vavitao	*Tubuai Is.*	2228	112
Veados I. to San Antonio	*Madeira R.*	897	34
Veados I. to Tapuru Island	*Madeira R.*	896	34
Vecchio di Piombino, Port	*Italy*	3939	125
Veivatuloa Anch., Viti Levu	*Fiji Is.*	2864	106
Vejle Harbor	*Denmark*	4866	114
Vekavekalla to Wanawana, New Georgia	*Solomon Is.*	2902	93
Venara Bay	*Fiji Is.*	409	106
Venetico to Kastro Tornese	*Greece*	3964	127
Venetico I. to Spezzia I	*Greece*	3965	127
Venezuela, Anch. off coast of	*South America, N. Cst.*	2154	23
Venezuela, Anch. on Coast of	*South America, N. Cst.*	2034	23
Venezuela, Coast of	*South America, N. Cst.*	2319	22 31
Venice, Channels leading to	*Italy*	4068	126
Venice, Gulf of	*Italy*	3955	126
Venison Tickle	*Labrador*	809	5
Ventosa Bay	*Mexico, W. Cst.*	876	51
Ventosa Bay to Chipequa Point	*Mexico, W. Cst.*	876	51
Vera Bay	*Argentina*	2137	37
Vera Cruz, Apprs. to	*Mexico, E. Cst.*	2606	19
Vera Cruz, Port of	*Mexico, E. Cst.*	2273	19
Vera Cruz, Hbr. and Appr	*Mexico, E. Cst.*	2760	19
Veraval Roads	*India*	3666	143
Verde, Cape, to Gambia R	*Africa, W. Cst.*	2340	134
Verde, Cape, to Jeba River	*Africa, W. Cst.*	2198	137
Verde, Cape, to Levrier Bay	*Africa, W. Cst.*	2197	134
Verde Islands, Cape	*North Atlantic*	253 2197	133 134
Verde Islands, Cape, Plans in	*North Atlantic*	2255	134
Vere Cove	*British Columbia*	1416	55
Verga, Cape, to Jeba R	*Africa, W. Cst.*	2342	135
Verga, Cape, to Sierra Leone River	*Africa, W. Cst.*	2343	135
Vesuvius Bay, Sula Is	*Eastern Arch.*	3025	90
Vesuvius Shoal	*Africa, W. Cst.*	2314	137
Vi Paka Anch	*New Hebrides*	2878	102
Viareggio	*Italy*	3938	124
Vichuquen Lagoon	*Chile*	1321	45
Victoria, Port, Appr. to	*Indian Ocean*	2811	139
Victoria Bay	*New Guinea*	2976	91
Victoria Harbor	*Vancouver Is.*	5364	53
Victoria Harbor	*Prince Edward I.*	1095	15
Victoria Harbor	*Borneo*	2306	82
Victoria Pier, Port	*England*	4486	119
Victoria, Port	*Brazil*	1429	35
Victory Pass	*Chile*	266	42
Vieira Branch to Maracas I	*Amazon R.*	889	33
Vieira Branch to Santa Cruz I	*Amazon R.*	888	33
Viejo de Azua, Port	*Haiti*	2247	29
Vieste	*Italy*	3953	126
Vieux Fort Bay	*West Indies*	1154	31
Vigo Bay	*Portugal*	4398	121

Particular Locality.	Country, Ocean, or General Locality.	Chart No.	Page.
Villa Bella to Maracas Island	*Amazon R.*	890	33
Villa Bella to Serpa	*Amazon R.*	891	33
Villa Franca Road	*Azores*	276	122
Villa Franca to Asuncion	*Paraguay R.*	2712	36
Villa Franca to Corrientes	*Paraguay R.*	2711	36
Villa do Porto Bay	*Azores*	1739	122
Village Bay	*Red Sea*	2815	141
Villano, C., to Oporto	*Spain, Portugal*	4407	121
Villefranche Bay	*France*	4019	124
Vinaroz	*Spain*	3916	124
Vincennes Island	*Tuamotu Arch.*	80	111
Vipihai Bay	*Marquesas Is.*	1808	110
Virago Sound	*British Columbia*	2587	57
Virgin Gordo Island	*West Indies*	3904	30
Virgin Islands	*West Indies*	3904	30
Virgin Rocks	*Newfoundland Banks*	863	12
Virgins Bay, Fatu Hiva	*Marquesas Is.*	1807	111
Viru Harbor, New Georgia	*Solomon Is.*	2908	93
Vita, Port	*Cuba*	159	24
Vita, Port, to Port Gibara	*Cuba*	2331	34
Viti Levu, S. W. Coast of	*Fiji Is.*	2858	106
Viti Levu, E. Coast of	*Fiji Is.*	2859	106
Vizagapatam	*India*	3694	144
Vladivostok, Approaches to	*Siberia*	1780	60
Vladivostok Harbor	*Siberia*	2071	61
Vladivostok to Cape Byelkin	*Siberia*	1776	60 62
Vladivostok to Kamchatka	*Asia*	3234	61
Vlissingen (Flushing)	*Netherlands*	4856	115
Voilier Cove	*Tierra del Fuego*	1579	41
Volage Bay	*Chile*	1562	40
Volcano Bay	*Japan*	2401	62
Volcano Islands	*North Pacific*	1902 5257	99 99
Volta River Entrance	*Africa, W. Cst.*	2371	136
Vordate I., Anch. in, Tenimber Is	*Eastern Arch.*	3023	87
Vortrapp Tief to Norder Piep	*Germany*	4862	115
Vortrapp Tief to Knude Dyb	*Denmark*	4863	115
Vostok Bay	*Siberia*	1954	61
Vostok Island	*South Pacific*	1980	110
Vuata Vatoa Island	*South Pacific*	162	101
Vulavu Anch., Ysabel I	*Solomon Is.*	2898	94
Vunggang Bay	*French Indo-China*	2565	79
Vungro B. to Kamranh B	*French Indo-China*	3149	79
Vura Anch., Florida I	*Solomon Is.*	2917	94
W.			
Wabung Head to Wollongong	*Australia*	1861	96
Waddington Harbor	*British Columbia*	1403	55
Wager Island	*Chile*	447a	43
Wahai Bay, Ceram I	*Eastern Arch.*	3056	87
Wai Chow	*China*	3158	78
Wai Pelau Anch., Bouro I	*Eastern Arch.*	3087	90
Waianae, Port	*Hawaiian Is.*	1264	109
Waiau R. to C. Foulwind	*New Zealand*	3350	96
Waigeu I., Anch. in	*Eastern Arch.*	3076	90
Wailutu Road, Sera I	*Eastern Arch.*	3023	87
Waimea Bay (Oahu)	*Hawaiian Is.*	1252	109
Waimea Bay (Kauai)	*Hawaiian Is.*	1251	109
Wain Creek	*French Indo-China*	3144	80
Waingapu Rd., Sumba I	*Eastern Arch.*	3020	86
Wairur Road	*New Guinea*	2975	91
Waisissi Harbor, Malaita I	*Solomon Is.*	2903	94
Waitangi, Port	*Chatham Is.*	2029	97
Wajima Anchorage	*Japan*	1329	67
Wakamatsu Ura	*Japan*	2584	70
Wakanoura Wan and Appr	*Japan*	2634	65
Wakasa Wan	*Japan*	2733	67
Wakes Island	*North Pacific*	162	101
Walfisch Bay	*Africa, W. Cst.*	2267	138
Wallace Harbor	*Nova Scotia*	1151	15
Wallis Islands	*South Pacific*	2019	105
Walpole Island	*New Hebrides Is.*	1996	103
Walsh Cove	*British Columbia*	1394	54
Walter Bay	*New Hebrides*	2878	102
Walurigi Anch	*New Hebrides*	2895	103
Wamea Anch	*New Guinea*	2962	91
Wanchuchow to Brothers Pt	*China*	2509	77
Wana Wana I. to Mongo Entr., New Georgia	*Solomon Is.*	2906	93
Wanawana to Mbulo I., New Georgia	*Solomon Is.*	2907	93
Wanawana to Vekavekalla, New Georgia	*Solomon Is.*	2902	93
Wandamui Road	*New Guinea*	2975	91
Wanderer Bay	*Malakka Str.*	3744	145
Wanderer Bay, Guadalcanal I	*Solomon Is.*	2897	95
Wangkai Bay	*China*	2547	74
Wango Bay, Bauro I	*Solomon Is.*	2914	94
Wani Bay	*Celebes*	3063	88
Wappu to Tabu River	*Africa, W. Cst.*	2312	136
Warain Road, Selaru I	*Eastern Arch.*	3025	90
Ward Hunt Strait	*New Guinea*	2963	91
Wari Bay, Wiak I	*New Guinea*	2975	91
Warmasu Road	*New Guinea*	2975	91
Warnbro Sound, Appr. to	*Australia*	1907	96
Wash, The	*England*	4710	119
Washerwomans Cut	*Bahamas*	2410	18
Washington Island	*North Pacific*	1839	110
Washtawooka Bay to Cape Mackinnon	*Gulf of St. Lawrence*	1108	5 14
Watasselli Buka Bay to Wunatalisse Bay	*Bismarck Arch.*	2974	92
Waterfall Bay	*Newfoundland*	736	10
Waterfalls, Bay of	*Alaska*	2144	58
Water Haven	*Bismarck Arch.*	2974	92
Waterman Island	*Tierra del Fuego*	455f	41
Waterwitch Bank	*South Pacific*	1986	105
Watling Island	*Bahamas*	944	17 18 19
Watta Island, Plan in	*Eastern Arch.*	3020	86
Watteweh Road, Dawera I	*Eastern Arch.*	3023	87
Watts Atoll	*Marshall Is.*	2031	101
Wawa Channel	*New Hebrides*	2884	102
Waubaushene, Approaches to	*Canada*	1864	8
Wax Cay Cut	*Bahamas*	1612	18
Weasisi Bay	*New Hebrides*	2895	103
Webb Cove	*Galapagos Is.*	1801	48
Weda Road, Halmahera I	*Eastern Arch.*	3076	90
Week Islands	*Tierra del Fuego*	452c	40
Weihaiwei Anchorage	*China*	2502	74
Weihaiwei and Apprs	*China*	3225	74
Weihaiwei Harbor	*China*	3226	74
Weihaiwei to Chifu	*China*	2307	74
Welcome Bay	*Chile*	266	42
Welcome Harbor	*British Columbia*	1758	56
Welcome Pass	*British Columbia*	1390	54
Weligama Bay	*Ceylon*	3687	144
Wellbore Channel	*British Columbia*	1416	55
Welles Harbor	*Midway Is.*	2468	109
Wenchow B. to Kueshan Is	*China*	3180	76
Wenchow B. to Tungyung	*China*	3179	76
Wenchow Port and Apprs	*China*	2546	76

Particular Locality.	Country, Ocean, or General Locality.	Chart No.	Page.
Wendesi Road	*New Guinea*	2975	91
Weser River, Entr. to	*Germany*	4861	115
Weser River (Hohe Weg Lt. to Bremen)	*Germany*	4905	115
Weser and Jade R. Entr	*Germany*	4860	115
West Bay	*Africa, W. Cst.*	2381	137
West Channel	*Chile*	266	42
West Faiu Island	*Caroline Is.*	1756	100
West India Is., Haiti to St. Lucia		2318	30
West India Is., Trinidad to Martinique		2319	22 31
West Indies		1290	18 19
West Islet Anchorage	*South Pacific*	2002	95
West Passage Anchorage	*South Pacific*	1980	110
West Point, Serwatti Is	*Eastern Arch.*	3025	90
West River	*China*	3172 3173	78 78
West River, Plans in the	*China*	3198	78
Western Arm	*Newfoundland*	2365	10
Western Is. to Waubaushene	*Georgian B., Canada*	1864	8
Western Isles	*Scotland*	4461	117 118
Westport Harbor	*New Zealand*	3350	96
Wet Rock to Stony Cay	*Bahamas*	2498	19
Wexford to Kinsale	*Ireland*	4715	119
Whale Cay Channel	*Bahamas*	998	18
Whale Channel	*British Columbia*	1763	57
Whaler Anchorage	*North Pacific*	1824	110
Whampoa Barrier to Canton	*China*	2531	78
Whampoa Barrier to Second Bar Pagoda	*China*	2530	78
Whampoa to Canton	*China*	2532 2533	78 78
Whangaroa	*Chatham Is.*	2029	97
White Bay, Anch. in	*Newfoundland*	2089	10
White Bay, South'n Part	*Newfoundland*	2363	10
Whitehaven	*Nova Scotia*	1124	16
White Island Bay	*Nova Scotia*	1139	16
White I. Bay to Jeddore Hbr	*Nova Scotia*	2128	16
White Island Bay to New Harbor Cove	*Nova Scotia*	2127	16
Wiak Island, Anch. in	*New Guinea*	2975	91
Wide Bay	*Chile*	1639	42
Wide Channel	*Chile*	11	42
Wide Opening	*Bahamas*	1226	18
Wilhelmshaven	*Germany*	4906	115
Willes Bay	*Magellan Strait*	452*e*	39
William, Fort	*Lake Superior*	2823	9
Willis Islets	*South Pacific*	2002	95
Wilson Channel	*Lake Huron*	1465	9
Wilson Islands	*Caroline Is.*	1756	100
Wilsons Island	*Tuamotu Arch.*	82	111
Windward Passage	*West Indies*	948 373	18 28 27
Wola Road	*Caroline Is.*	1752	100
Wolkonsky Island	*Tuamotu Arch.*	83	111
Wollaston Is	*Tierra del Fuego*	76	41
Wollongong to Wabung Head	*Australia*	1861	96
Wonsan Chin	*Chosen*	2580	72
Wooded Port	*New Caledonia*	2871	104
Woodlark Island	*New Guinea*	2958 2959	92 92
Woods Bay	*Magellan Strait*	260	39
Woodridge Bay	*West Indies*	513	31
Woodle Island	*Gilbert Is.*	122	105
Woody Island	*China Sea*	2785	79
Woody Point Anchorage	*Newfoundland*	2152	13
Wooi Bay	*New Guinea*	2965	91
Woosung R., Apprs. to	*China*	3220	74
Woosung R. and Entr	*China*	3221	74
Wora Wan	*Japan*	2582	70
World, Charts of the		.....	2
Wormsö Channel	*Russia*	4845	114
Wotai Rd., Nila I	*Eastern Arch.*	3025	90
Wotje Islands	*Marshall Is.*	1749	101
Wotto Island	*Marshall Is.*	2031	101
Wowoni Strait	*Celebes*	3068	89
Woworada B., Sumbawa I	*Eastern Arch.*	3016	86
Wrangel, Cape, to Cape Buiki	*Siberia*	1778	59
Wrangel Island	*Arctic Ocean*	906	3 58
Wrath, Cape, to Flannan Is	*Scotland*	4462	118
Wreck Bay and Appr	*Galapagos Is.*	1801	48
Wreck Bay to Stephens Bay	*Galapagos Is.*	1801	48
Wreck Bay, Lifu I	*Loyalty Is.*	2876	104
Wreck I. to Cinq Cerf Bay	*Newfoundland*	2420	13
Wreck Reef	*South Pacific*	2002	95
Wuchow	*China*	3198	78
Wuchow to Kaikwan Shek	*China*	3173	78
Wuhu Anchorage	*Yangtze Kiang*	3191	74
Wunatalisse Bay to Watassellibuka Bay	*Bismarck Arch.*	2974	92
Wynkoops Bay	*Java*	3014	85
X.			
Xuandai Bay	*French Indo-China*	2548	79
Y.			
Ya-Asaua Island	*Fiji Is.*	118	106
Yafa (Jaffa) Anchorage	*Turkey in Asia*	3974	129
Yaguanabo River	*Cuba*	5158	26
Yaguaneque, Port	*Cuba*	519*a*	24
Yakiuchi Wan	*Nansei Is.*	510	70
Yali Bay	*Turkey in Asia*	3969	128
Yalu River	*Chosen*	2481 3236	73 73
Yalu River to Choppeki	*Chosen*	3236	73
Yamada Ko	*Japan*	2577	63
Yamagawa Ko and Approaches	*Japan*	2174	69
Yamaniguey Anchorage	*Cuba*	518*a*	25
Yamdena I., Anch. in	*Eastern Arch.*	3025	90
Yana, Port	*Chile*	1447	45
Yanagino Seto and Approaches	*Japan*	2290	69
Yangtze Kiang	*China*	.....	74
Yangtze Kiang, Southern Appr. to	*China*	3215	76
Yangtze Kiang to Amoy	*China*	1305	71 74 75
Yangtze R. Apprs. to	*China*	3218	74
Yangtze R. to Kueshan Is	*China*	3181	74
Yangyuchih Bay	*China*	2547	74
Yap Island	*Caroline Is.*	1258	100
Yarmouth to Cape Sable	*Nova Scotia*	2133	17
Yasaiasa Anchorage	*New Guinea*	2963	91
Yateras River, Entr. to	*Cuba*	2668	25
Yates, Port	*Chile*	1567	44
Yatsushiro Sound and Appr	*Japan*	1697	69
Yawatahama Ko and Apprs	*Japan*	2576	66
Yayene Hakuchi	*Japan*	5257	99
Yayeyama Retto	*Japan*	5307	71
Yeina I. to Jomard Entr	*Louis aide Arch.*	2956	95
Yekaruma To	*Japan*	2184	61

Particular Locality.	Country, Ocean, or General Locality.	Chart No.	Page.
Yellow Sea	*China*	1304	72, 74
Yellow Sea, Northern part	*China*	1303	73
Yemyu Cove	*South Pacific*	2892	103
Yembo	*Red Sea*	2813	142
Yeni Focha	*Mediterranean Arch.*	3922	127
Yeno Bay	*Japan*	1363	64
Yeno Shima Road	*Japan*	1646	64
Yentai Harbor, Approaches to	*China*	2307	74
Yesaki Ko	*Japan*	1338	68
Yesashi Anchorage	*Japan*	2211	62
Yesashi Byochi	*Japan*	2426	62
Yetorofu (Yetorup) Jima, Anch. on West Coast of	*Japan*	2315, 2354	61, 61
Yezo (Hokushu) Island	*Japan*	2124	62
Yezumi Ura	*Japan*	2473	68
Yingkow	*China*	2511	73
Ymuiden Harbor	*Netherlands*	4902	115
Yobuko No Harbor and Approaches	*Japan*	2309	70
Yokkaichi Road	*Japan*	2589, 1637	64, 64
Yokohama Bay	*Japan*	1242	64
Yokohama to Uraga	*Japan*	3253	64
Yokosuka Harbor	*Japan*	2735	64
Yonakuni Jima	*Japan*	5307	71
Yonozu, Port	*Japan*	1655	69
York Harbor	*Newfoundland*	597*a*	13
York Island, Duke of	*South Pacific*	126	108
Ysabel and Choiseul Is., Anch. between	*Solomon Is.*	2910	93
Ysabel Island, Anch. in	*Solomon Is.*	2897, 2898, 2913, 2914, 2915	95, 94, 93, 94, 94
Ysabel Island, Eastern Part	*Solomon Is.*	2911	93
Ysabel Island, Western Part	*Solomon Is.*	2912	93
Ytapere Bay	*Madagascar*	615	139
Yuasa Bay	*Japan*	1658	65, 66
Yucatan Coast	*North America*	.....	20
Yuen River	*China*	3187	75
Yulinkan Bay, Hainan I.	*China*	3166	78
Yuma Bay	*Haiti*	2106	29
Yume Zaki to Modoro Zaki	*Japan*	2447	68
Yumuri Bay	*Cuba*	377*a*	25
Yuna River	*Haiti*	917	28
Yung Hing Bay	*Chosen*	3249	72
Yung R. and Apprs.	*China*	3214	76
Yung R. to Nimrod Sound	*China*	3212	76
Yunotsu Ura	*Japan*	3252	67
Yura Bay	*Japan*	1659	65
Yura Ko, Inland Sea	*Japan*	2744	65
Yurano Uchi	*Japan*	2579	65
Yuru Jima to Hokushu	*Japan*	2060	62
Yuru Jima to Shikotau Jima	*Japan*	2059	62
Yuyao Branch	*China*	3214	76
Z.			
Zafarin Islands	*Morocco*	4273	131
Zante, Island of	*Greece*	3964	127
Zanzibar Harbor	*Africa, E. Cst.*	2510	140
Zanzibar to Juba River	*Africa, E. Cst.*	1606	140
Zanzibar to Mozambique	*Africa, E. Cst.*	1605	140
Zapallar, Port	*Chile*	2227	46
Zapotillos Cays	*Gulf of Honduras*	1496	20
Zapotillos Cays to Belize	*Gulf of Honduras*	1120	20
Zara, Port	*Austria*	3957	126
Zea Island	*Greece*	3923	127
Zeila Roadstead	*Gulf of Aden*	3637	141
Zenteno, Port	*Chile*	2241	39
Zirona Channel to Curzola	*Austria*	3958	126
Zirona Channel to Grossa Is.	*Austria*	3957	126
Zoraik, Port	*Libia*	3927	130
Zorritos Anchorage	*Peru*	1529	48
Zozo No Seto	*Japan*	2072	69
Zuaga, Port	*Libia*	3927	130
Zuider Zee, The	*Netherlands*	4849	115
Zurrico	*Mediterranean Sea*	2439	125
Zutphen Islands	*Sumatra*	3110	84

NUMERICAL INDEX.

No.	Page.	Price.	No.	Page.	Price.	No.	Page.	Price.	No.	Page.	Price.
Chart.		*Cents.*	*Chart.*		*Cents.*	*Chart.*		*Cents.*	*Chart.*		*Cents.*
AX	.....	.....	97	107	20	422	19	40	569	30	20
A	.....	.....	109	106	40	424	9	10	570	43	20
B	.....	.....	111	106	40	425	100	40	579	11	20
C	.....	.....	112	106	20	433	38	40	580	11	40
D	.....	.....	118	106	20	434	38	20	583	11	40
E	.....	.....	119	104	40	435	38	20	584	11	40
F	.....	.....	120	105	20	436	38	40	585	12	50
G	.....	.....	121	104	20	443	39	60	594	13	20
H	.....	.....	122	105	20	444	39	50	597*a*	13	30
I	.....	.....	123	105	20	445	39	50	600	139	20
J	.....	.....	124	108	20	446	42	30	602	139	30
K	.....	.....	125	108	20	446*a*	42	30	606	14	50
L	.....	.....	126	108	20	447	42	30	606*a*	14	40
M	.....	.....	127	105	20	447*a*	43	30	607	139	20
N	.....	.....	128	101	20	450*a*	39	10	609	17	40
O	.....	.....	132	109	20	451*a*	42	10	610	17	40
P	.....	.....	135	32	20	451*b*	43	10	611	15	40
Q	.....	.....	137	30	20	452*a*	40	10	615	139	20
R	.....	.....	138	72	20	452*b*	40	10	616	36	60
S	.....	.....	146	42	20	452*c*	40	10	617	37	50
T	.....	.....	147	16	40	452*d*	40	10	618	12	30
U	.....	.....	149	17	20	452*e*	39	20	619	52	30
V	.....	.....	151	9	20	453	39	50	620	51–52	40
W	.....	.....	158	24	10	454	39	50	621	51–52	50
X	.....	.....	159	24	10	455*a*	41	10	622	51	50
Y	.....	.....	162	101	20	455*b*	41	10	627	12	40
Z	.....	.....	186	71	10	455*c*	41	10	638	52	30
2	109	30	192	71	20	455*d*	41	10	639	52	20
3	101	20	253	133	40	455*e*	41	10	640	52	50
4	109	30	260	39	20	455*f*	41	10	646	68	40
10	42	20	264	40	20	480	34	20	660	14	30
11	42	10	266	42	20	481	34	40	661*a*	13	20
12	41	20	269	40	20	484	35	30	661*b*	13	20
26*a*	18	50	270	24–26	10	485	35	20	672	36	50
26*b*	18	50	276	122	20	486	35	20	694	142	30
26*c*	18	50	281	123	60	487	35	20	695	42	10
26*d*	18	50	282	123	60	488	35	10	700	140	20
26*e*	18	40	283	123	60	490	35	40	701	140	20
27	17	50	285	123–134	40	491	35	20	703	140	30
37	122	10	307	24	40	499	36	20	708	27	10
38	45	20	318	2–113	50	503	36	20	719	27	10
43	27	30	340	18	40	508	62	20	731	5	20
54	59	40	341	19	40	510	70	20	736	10	20
57	59	20	347	27	40	513	31	20	784	47	20
60	59	10	348	27	40	518*a*	25	10	790	48	20
68	2–3–57	50	349	27	20	518*b*	25	10	794	10	10
70	3	40	355	32	50	519*a*	24	10	795	121	20
75	41	20	358	32	40	520*a*	24	20	796	77	40
76	41	20	362	31	20	520*b*	24	10	797	79–82	40
77	111	40	363	31	50	520*c*	24	10	798	71–77–81	40
78	111	20	364	31	20	524	16	40	799	81–82	40
79	111	20	366	30	20	525	16	40	800	52	40
80	111	20	371*a*	30	20	526	3	60	809	5	50
81	111	20	371*b*	30	10	527	3	70	814	49	20
82	111	20	373	27	50	528	3	60	821	23	10
83	111	20	377*a*	25	20	529	3	70	823	3	30
84	111	20	383	22	40	532	31	40	823*a*	3	30
85	111	20	394	20	50	537	34	20	824	3	40
87	107	20	409	106	40	538	138	40	824*a*	3	30
90	107	20	411	106	40	542	9	20	825	3	30
92	107	20	412	106	40	549*a*	65–68	40	825*a*	3	30
93	107	20	413	106	40	549*b*	65	40	826	3	40
95	108	20	416	141	20	562	10–11	40	826*a*	3	30

No.	Page.	Price.	No.	Page.	Price.	No.	Page.	Price.	No.	Page.	Price.
Chart.		*Cents.*	*Chart.*		*Cents.*	*Chart.*		*Cents.*	*Chart.*		*Cents.*
849	52	30	972	35	10	1060	50	20	1137	48	10
850	52	30	973	50	30	1061	16	50	1138	11–14	20
854*a*	3	40	974	50	40	1062	23	10	1139	16	20
854*b*	3	40	975	35	30	1063	31	20	1140	15	20
855*a*	3	50	976	48	10	1064	31	10	1142	84	50
855*b*	3	50	978	22	40	1065	31	10	1143	47	10
856	51	20	979	47	20	1066	15	40	1144	46	10
863	12	10	980	11–14	60	1067	14	50	1145	47	10
872	51	30	981	12–14	60	1068	15	40	1146	46	10
873	50	20	982	34	20	1069	16	20	1147	47	10
874	51	20	983	47	10	1070	2	60	1148	15	20
875	51	30	984	22	10	1071	2	70	1149	53	50
876	51	30	985	22	10	1072	20	30	1150	15	20
877	51	30	986	22	10	1073	31	10	1151	15	10
878	51	20	987	22	10	1074	16	20	1152	46	10
879	51	20	988	23	10	1075	16	20	1153	48	10
884	135	20	989	23	10	1076	15	20	1154	31	20
886	33–34	60	990	23	10	1077	15	20	1155	33	40
887	33	50	991	23	10	1078	11	20	1156	47	10
888	33	50	996	101	10	1079	15	20	1157	47	10
889	33	50	998	18	10	1080	15	20	1158	18	10
890	33	50	999	21	10	1081	15	20	1160	46	10
891	33	50	1000	19	40	1082	31	10	1161	31	20
892	33	50	1002	30	40	1083	31	10	1162	47	10
893	33	50	1004	30	50	1084	53	10	1163	34	20
894	33	50	1005	32	60	1085	53	20	1165	31	30
895	34	50	1006	51	60	1086	31	10	1166	31	10
896	34	50	1007	19–49	60	1087	22	10	1167	14	10
897	34	50	1009	31	50	1088	12	10	1168	33	50
903	53	40	1010	31	40	1089	12	10	1169	28	50
904	56	40	1011	30	50	1090	12	10	1170	82–83–84	40
906	3–58	20	1013	5–14	60	1091	14	10	1171	48	10
907	58	10	1016	50	40	1092	14	20	1172	47	10
909	59	30	1017	50	40	1093	12	10	1173	16	20
910	59	20	1018	49	50	1094	15	20	1174	46	10
913	42	20	1019	49	50	1095	15	10	1175	14	20
915	51	30	1020	31	10	1097	16	10	1176	49	50
917	28	60	1021	31	10	1098	15	20	1177	48	50
920	124	10	1022	31	20	1099	15	10	1178	47	50
923	2	60	1023	51	10	1100	53	10	1179	15	40
924	5–9	40	1024	51	30	1101	10	50	1180	47	20
925	22	10	1025	50	10	1102	11	50	1181	46	10
926	42	20	1026	50	10	1103	12	50	1182	14	20
928	110	10	1027	50	10	1104	13	50	1183	47	10
929	77	40	1028	50	10	1105	5–13	50	1185	47	10
930	36	50	1029	50	10	1106	17	20	1186	21	20
931	50	50	1030	50	10	1107	14	10	1187	37	50
932	51	50	1031	50	20	1108	5–14	50	1188	84	40
933	51	50	1032	50	10	1109	5–14	40	1190	47	10
934	50	10	1033	50	10	1110	5–14	40	1191	36	30
935	51	10	1034	50	30	1111	6	30	1192	53	10
936	51	30	1035	50	10	1112	6	30	1193	53	50
938	51	20	1036	50	10	1113	19	10	1194	53	20
939	50	10	1037	50	40	1114	12	50	1195	47	10
941	14–16–17	70	1038	49	20	1115	53	20	1196	25	20
942	17	70	1039	49	20	1116	16	20	1197	58	10
943	17	60	1040	49	10	1117	46	30	1198	108	10
944	17–18–19	50	1041	49	40	1118	53	20	1199	47	10
945	20	50	1043	53	20	1119	112	10	1201	47	10
948	18–28	60	1044	53	10	1120	20	30	1203	47	10
949	18	30	1045	53	10	1121	48	10	1204	53	10
950	30	10	1046	53	20	1122	48	10	1205	83–145	50
953	28	10	1048	19	10	1123	48	20	1207	6	50
955	2	50	1049	23	10	1124	16	30	1208	121	50
956	2	50	1050	19	10	1125	19	60	1209	45	40
957	19	10	1051	17	10	1126	19	60	1211	108	10
960	111	10	1053	12	10	1130	2	30	1212	46	10
964	22	70	1054	17	30	1131	2	30	1213	48	10
966	20	50	1055	12	30	1132	2–38	40	1214	47	10
968	23–33	70	1056	12	20	1133	2	40	1215	36	10
969	33–34	60	1057	17	40	1134	16	40	1216	108–109	40
970	34	60	1058	30	10	1135	16	20	1217	15	40
971	35	10	1059	31	10	1136	107	10	1218	47	50

No.	Page.	Price.	No.	Page.	Price.	No.	Page.	Price.	No.	Page.	Price.
Chart.		*Cents.*	*Chart.*		*Cents.*	*Chart.*		*Cents.*	*Chart.*		*Cents.*
1219	46	50	1302	66–68–72	60	1390	54	10	1486	68	20
1220	46	50	1303	73	60	1391	48	50	1487	28	10
1221	108	10	1304	72–74	60	1392	53	20	1488	28	20
1222	37	40	1305	71–74–75	70	1393	55	20	1489	27	30
1224	122	20	1307	28	10	1394	54	10	1490	6	60
1225	20	10	1308	2	60	1396	55	10	1491	6	40
1226	18	10	1309	34	20	1397	55	10	1492	6	40
1227	18	10	1310	53	50	1398	55	20	1493	53	60
1228	20	20	1311	24	40	1400	4	10	1494	53	40
1231	28	20	1312	133	40	1401	4	10	1495	17	20
1232	46	10	1313	34	20	1402	35	60	1496	20	50
1233	20	10	1314	45	50	1403	55	10	1497	20	50
1234	20	10	1315	43	60	1404	55	10	1500	3	60
1235	20	20	1316	32	60	1405	22	10	1501	46	10
1236	16	40	1318	31	40	1407	49	10	1502	46	10
1237	15	50	1319	35	40	1408	54	20	1503	34	40
1238	33	40	1321	45	10	1409	30	20	1504	34	50
1239	20	10	1322	76	50	1410	49	30	1505	23	10
1240	20	10	1323	46	10	1411	16	60	1506	46	10
1241	18	20	1324	23	20	1412	5	50	1507	105	20
1242	64	20	1325	34	40	1413	80	10	1508	19	10
1244	109	10	1326	46	30	1414	56	20	1509	45	30
1245	23	30	1327	35	10	1416	55	40	1510	21	30
1246	133–134	60	1328	36	60	1417	24	20	1511	23	10
1247	17	50	1329	67	10	1419	53	20	1512	33	20
1248	101	10	1330	34	50	1420	56	40	1513	33	10
1251	109	10	1331	35	60	1421	45	10	1514	112	20
1252	109	20	1332	35	60	1422	45	10	1515	37	20
1253	45	20	1333	35	70	1427	56	30	1516	37	30
1254	77	50	1335	51	50	1428	145	10	1517	21	40
1255	74	40	1336	67	20	1429	35	20	1519	37	20
1257	108	20	1338	68	10	1430	56	40	1520	35	30
1258	100	20	1339	68	10	1431	55	10	1521	37	30
1259	45	10	1341	68	20	1432	56	30	1522	34	50
1260	100	50	1342	67	10	1433	55	10	1524	34	10
1261	31	50	1343	64	30	1439	56	40	1525	37	50
1262	2	50	1345	64	20	1440	53	40	1526	37	40
1264	109	10	1346	64	10	1442	55	50	1527	34	20
1265	46	10	1347	67	10	1446	46	10	1528	69	10
1266	84	30	1348	64	20	1447	45	20	1529	48	10
1267	47	20	1349	23	20	1448	44	10	1532	68	10
1268	53	30	1350	6	50	1449	56	40	1534	65	10
1269	28	10	1351	6	40	1450	56	50	1535	66	20
1270	69	40	1352	6	50	1451	56	50	1538	48	20
1271	33	30	1353	6	50	1452	55–56	50	1539	48	20
1272	16	50	1354	6	50	1453	55	50	1540	49	10
1273	46	10	1355	6	40	1454	54	50	1541	56	10
1274	101	10	1356	6	50	1455	54	50	1542	36	70
1275	133	10	1357	6	40	1456	8	10	1543	7	80
1276	34	10	1358	6	40	1457	8	10	1544	47	10
1277	133	20	1359	6	40	1458	8	10	1548	133	40
1278	54	20	1360	6	50	1459	8	10	1549	129	30
1279	31	30	1361	76	20	1460	8	10	1551	39	10
1280	3	40	1363	64	10	1461	8	20	1553	66	20
1281	3	40	1364	34	40	1462	7	40	1554	43	10
1282	4	40	1366	50	10	1463	9	10	1555	41	10
1283	4	40	1367	59	20	1464	9	10	1556	43	10
1284	4	40	1370	68	20	1465	9	20	1558	138	40
1285	76	30	1371	20	10	1466	7	10	1559	45	10
1286	27	10	1372	20	20	1469	8	50	1562	40	10
1287	27	10	1373	122	30	1470	8	60	1563	46	10
1288	27	10	1374	20	30	1471	8	50	1564	45	20
1289	27	10	1375	33	40	1472	9	60	1565	46	10
1290	18–19	70	1376	66–68	60	1474	7	20	1566	46	20
1291	64	50	1377	18	60	1475	7	20	1567	44	10
1293	21	30	1378	22	10	1476	7	20	1568	44	10
1294	53	30	1379	20	20	1477	7	20	1569	44	10
1295	19	50	1380	20	50	1478	7	20	1570	43	20
1296	27	10	1383	73	50	1479	8	30	1571	109	10
1297	27	10	1384	21	70	1481	23	10	1572	21	40
1298	33	10	1386	56	10	1483	67	10	1573	21	20
1300	62–63–66	60	1388	56	10	1484	30	40	1574	21	30
1301	63–67–99	70	1389	54	10	1485	46	10	1575	21	50

No.	Page.	Price.	No.	Page.	Price.	No.	Page.	Price.	No.	Page.	Price.
Chart.		*Cents.*	*Chart.*		*Cents.*	*Chart.*		*Cents.*	*Chart.*		*Cents.*
1576	20	50	1661	69	10	1784	65	20	1914	69	10
1577	19	30	1664	52	70	1786	49	40	1915	62–69	10
1578	46	10	1665	7	30	1789	49	30	1916	62	20
1579	41	20	1666	52	50	1790	49	20	1918	66	20
1583	57	60	1667	52	20	1791	109	20	1920	109	20
1584	56	60	1668	52	10	1792	110	10	1922	68	10
1586	140	80	1669	51	10	1793	36	50	1925	68	20
1587	142	60	1670	34	50	1794	51	20	1926	33	90
1588	142	70	1671	35	50	1795	35	10	1931	71	20
1589	143	60	1672	35	50	1797	110	30	1933	69	20
1590	143	60	1673	35	50	1798	48	30	1940	71	20
1591	143	60	1674	35	50	1799	20	50	1941	67	40
1592	144	60	1676	76	10	1801	48	50	1942	67	10
1593	144	70	1677	50	40	1802	105	50	1943	69	40
1594	144	70	1678	44	20	1805	110	20	1944	59	20
1595	80–83	70	1679	42	10	1806	110	30	1945	10	20
	145		1680	50	10	1807	111	20	1948	63	20
1596	57	20	1681	53	10	1808	110	20	1949	67	40
1597	56	50	1683	27	50	1809	110	20	1952	109	50
1598	59	20	1685	49	10	1810	23	30	1953	9	20
1599	110	40	1686	53	10	1811	23	20	1954	61	20
1601	139	60	1687	51	10	1812	23	20	1955	61	20
1602	140	50	1688	51	10	1813	23	30	1960	60	20
1603	140	40	1690	59	40	1816	25	20	1963	32	50
1604	140	60	1692	23	20	1824	110	50	1964	32	20
1605	140	60	1693	67	50	1826	3	50	1965	60	20
1606	140	40	1694	16	50	1827	65	30	1966	70	20
1608	35	50	1697	69	60	1834	30	20	1967	60	10
1609	35	50	1698	23	10	1837	7	30	1968	68	20
1611	18	20	1700	2	50	1838	7	30	1970	24	60
1612	18	10	1701	2	50	1839	110	30	1971	24	60
1613	18	10	1727	87	30	1840	30	40	1972	60	20
1614	19	10	1735	44	10	1854	18	30	1973	21	20
1615	19	10	1736	122	20	1856	25	50	1974	21	20
1616	43	10	1737	122	20	1857	25	50	1975	12	10
1618	32	60	1738	133	20	1858	21	60	1976	54	40
1619	42	50	1739	122	20	1860	9	20	1977	112	20
1621	133	10	1740	133	20	1861	96	50	1978	105	20
1622	44	10	1741	133	20	1862	25	40	1979	102	50
1623	23	40	1742	133	20	1863*a*	8	30	1980	110	30
1624	23	30	1743	134	40	1863*b*	8	40	1981	105	10
1625	24	30	1744	133	40	1864	8	50	1982	97	20
1626	24	30	1747	44	10	1870	73	50	1983	107	30
1627	24	30	1748	99	30	1871	73	40	1984	102	20
1628	24	30	1749	101	30	1872	73	40	1985	102	30
1629	24	30	1751	101	40	1873	73	40	1986	105	30
1630	45	50	1752	100	30	1874	67	50	1987	112	40
1632	35	40	1753	100	20	1881	25	30	1988	71	20
1633	64	20	1754	100	40	1882	24	30	1989	25	40
1634	40	40	1755	101	20	1883	24	50	1990	25	30
1635	18	40	1756	100	40	1884	25	50	1991	25	50
1636	52	80	1757	47	10	1885	71	10	1992	112	20
1637	64	50	1758	56	30	1886	67	20	1993	105	40
1638	43	40	1759	55	10	1887	71	20	1996	103	30
1639	42	20	1760	57	20	1888	71	10	1998	103	50
1640	32	50	1761	56	20	1889	61	10	1999	112	20
1641	21	20	1762	57	20	1890	67	10	2000	112	20
1643	21	20	1763	57	20	1891	66	20	2001	97	20
1644	62–63	20	1764	57	50	1897	70	10	2002	95	50
1645	65	50	1765	56	50	1899	66	20	2003	97	40
1646	64	10	1767	56	50	1900	63	20	2004	111	20
1647	69	20	1768	54	60	1901	71	30	2005	112	20
1649	64	10	1769	53	60	1902	99	50	2006	107	40
1650	66	20	1770	57	20	1903	38	20	2007	107	40
1651	70	20	1771	57	20	1904	96	50	2008	107	40
1653	64	10	1774	54	40	1905	62	10	2009	107	20
1654	64	20	1776	60–62	60	1906	96	50	2010	107	40
1655	69	20	1777	60	60	1907	96	40	2011	112	20
1656	68	20	1778	59	50	1908	71	20	2012	107	40
1657	66	20	1779	59	60	1910	63	10	2013	107	50
1658	65–66	10	1780	60	50	1911	71	30	2014	97	50
1659	65	20	1782	27	50	1912	71	40	2015	97	20
1660	69	30	1783	27	40	1913	67	10	2016	107	40

No.	Page.	Price.	No.	Page.	Price.	No.	Page.	Price.	No.	Page.	Price.
Chart.		*Cents.*	*Chart.*		*Cents.*	*Chart.*		*Cents.*	*Chart.*		*Cents.*
2017	97	40	2093	.....	.....	2167	.....	.....	2242	65	20
2018	106	20	2094	13	20	2168	55	50	2243	42	60
2019	105	30	2095	96	30	2169	55	50	2244	40	30
2020	109	40	2096	96	60	2170	78	40	2245	44	20
2021	105	40	2097	26	50	2171	76	30	2246	46	20
2022	101	40	2098	26	40	2172	72	40	2247	29	20
2023	112	40	2099	26	40	2173	65	10	2248	64	50
2024	111	20	2100	4	20	2174	69	20	2249	134	30
2025	112	50	2101	4	20	2175	66	20	2250	134	40
2026	97	40	2102	67	10	2176	.....	.....	2251	29	10
2027	102	40	2103	52	70	2177	.....	.....	2252	.....	.....
2028	60	40	2104	37	20	2178	26	60	2253	29	30
2029	97	20	2105	63	20	2179	104	40	2254	65	50
2030	58	20	2106	29	50	2180	2	70	2255	134	40
2031	101	40	2107	72	40	2181	52	30	2257	16	40
2034	23	30	2108	9–14	30	2182	.....	.....	2258	136	20
2035	23	20	2109	24	30	2183	63	10	2259	135	20
2037	111	30	2110	63	40	2184	61	30	2260	28	20
2038	111	30	2111	.....	.....	2185	55	40	2261	28	30
2039	.....	.....	2112	63	30	2187	69	40	2262	135	20
2040	.....	.....	2113	.....	.....	2188	.....	.....	2263	136	50
2041	.....	.....	2114	.....	.....	2189	64	20	2264	136	50
2042	.....	.....	2115	32	50	2190	63	40	2265	134	40
2043	.....	.....	2116	81	50	2191	63	50	2266	135	20
2044	.....	.....	2117	81	50	2193	52	40	2267	138	50
2045	.....	.....	2118	81	40	2194	70	60	2268	.....	.....
2046	.....	.....	2119	81–83	40	2195	121–134	60	2269	.....	.....
2047	.....	.....	2120	62	50	2196	134	60	2270	138	50
2048	.....	.....	2121	83	40	2197	134	60	2271	135	50
2049	.....	.....	2122	82	50	2198	134	60	2272	13	20
2050	.....	.....	2123	82	30	2199	135	50	2273	19	30
2051	43	20	2124	62	60	2200	135	50	2274	135	50
2052	44	30	2125	.....	.....	2201	136	50	2275	12	40
2053	50	20	2126	16	50	2202	136	50	2276	16	50
2054	12	20	2127	16	50	2203	137	50	2277	12	50
2055	.....	.....	2128	16	60	2204	137	60	2278	11	50
2056	19	50	2129	16	60	2205	138	60	2279	12	50
2057	26	20	2130	17	60	2206	138	60	2280	11	50
2058	54	50	2131	17	60	2207	41	50	2281	12	50
2059	62	50	2132	17	60	2208	41	40	2282	10	40
2060	62	50	2133	17	60	2209	24	50	2283	29	30
2061	111	20	2134	17	60	2210	24	50	2284	137	50
2062	111	10	2135	17	60	2211	62	10	2285	138	40
2063	111	20	2136	17	60	2212	63	20	2286	135	50
2064	5	40	2137	37	20	2213	22	40	2287	28	30
2065	112	20	2138	25	50	2214	7	20	2288	135	50
2066	59	20	2139	12	50	2215	77	20	2289	136	20
2067	.....	.....	2140	11	50	2216	77	20	2290	69	30
2068	.....	.....	2141	13	50	2217	77	50	2291	62	20
2069	66	10	2142	.....	.....	2218	.....	.....	2292	136	20
2070	.....	.....	2143	26	50	2219	7	40	2293	137	50
2071	61	60	2144	58	10	2220	77	50	2294	136	20
2072	69	30	2145	24	70	2221	77	50	2295	136	40
2073	60	40	2146	23	10	2222	64	50	2296	136	20
2074	21	50	2147	58	20	2223	77	20	2297	24	40
2075	44	20	2148	.....	.....	2224	136	30	2298	24	40
2076	34	20	2149	112	40	2225	.....	.....	2299	28	50
2077	20	30	2150	68	20	2226	77	20	2300	28	40
2078	37	50	2151	.....	.....	2227	46	10	2301	77	50
2079	.....	.....	2152	13	40	2228	112	20	2302	77	60
2080	111	20	2153	.....	.....	2229	55	10	2303	62–83	20
2081	39	10	2154	23	10	2230	104	10	2304	62	20
2082	60	20	2155	64	40	2231	53	20	2305	70	20
2083	.....	.....	2156	.....	.....	2232	69	20	2306	82	20
2084	44	10	2157	76	40	2233	64	50	2307	74	50
2085	.....	.....	2158	74	50	2234	135	20	2308	135	30
2086	30	10	2159	111	10	2235	135	30	2309	70	20
2087	52	40	2160	22	20	2236	55	50	2310	70	20
2088	.....	.....	2161	55	50	2237	64	50	2311	.....	.....
2089	10	20	2162	22	10	2238	.....	.....	2312	136	20
2090	30	30	2163	28	10	2239	134	30	2313	136	30
2091	54	40	2164	47	20	2240	135	40	2314	137	30
2092	55	20	2165	69	20	2241	39	30	2315	61	20

No.	Page.	Price.	No.	Page.	Price.	No.	Page.	Price.	No.	Page.	Price.
Chart.		*Cents.*	*Chart.*		*Cents.*	*Chart.*		*Cents.*	*Chart.*		*Cents.*
2316	138	30	2389	44	20	2462	143	50	2536	21	50
2317	138	30	2390	69	30	2463	71	50	2537	21	40
2318	30	60	2391	11	40	2464	129–142	50	2538	21	60
2319	22–31	60	2392	41	10	2465	.....	.....	2539	21	60
2320	138	50	2393	138–139	60	2466	125	40	2540	22	60
2321	137	20	2394	82	40	2467	125	40	2541	22	60
2322	40	30	2395	11	20	2468	109	70	2542	70	20
2323	39	10	2396	10	20	2469	.....	.....	2543	140	50
2324	20	10	2397	13	10	2470	26	20	2544	74	30
2325	.....	.....	2398	11	50	2471	.....	.....	2545	73	30
2326	54	20	2399	62	30	2472	140	20	2546	76	40
2327	77	50	2400	140	20	2473	68	20	2547	74	20
2328	70	50	2401	62	20	2474	68	50	2548	79	30
2329	70	50	2402	77	40	2475	70	50	2549	144	50
2330	64	30	2403	69	20	2476	64	20	2550	42	40
2331	24	50	2404	69	50	2477	140	30	2551	125	50
2332	137	20	2405	21	30	2478	19	40	2552	129	50
2333	29	10	2406	2	50	2479	140	20	2553	129	60
2334	46	10	2407	11	20	2480	74	70	2554	141	60
2335	70	50	2408	12	20	2481	73	50	2555	141	50
2336	77	50	2409	19	10	2482	137	20	2556	76	50
2337	68	50	2410	18	20	2483	6	50	2557	76	50
2338	70	50	2411	10	20	2484	69	20	2558	71	50
2339	67	20	2412	11	20	2485	25	10	2559	80	30
2340	134	40	2413	10	20	2486	41	20	2560	2	50
2341	135	50	2414	11	20	2487	46	20	2561	.....	.....
2342	135	60	2415	13	40	2488	71	20	2562	48	10
2343	135	60	2416	13	50	2489	46	20	2563	107	50
2344	135	60	2417	13	50	2490	137	20	2564	54	50
2345	135	60	2418	13	50	2491	129–142	50	2565	79	40
2346	135	50	2419	13	40	2492	96	60	2566	48	20
2347	136	60	2420	13	40	2493	73	30	2567	95	20
2348	136	50	2421	69	20	2494	74	50	2568	39	20
2349	136	50	2422	44	30	2495	.....	.....	2569	54	50
2350	136	50	2423	70	50	2496	14	50	2570	54	50
2351	136	50	2424	51	30	2497	18	10	2571	27	10
2352	136	60	2425	10	40	2498	19	20	2572	.....	.....
2353	136	50	2426	62	20	2499	18	30	2573	81	20
2354	61	20	2427	.....	.....	2500	71	40	2574	68	50
2355	16	50	2428	96	50	2501	125	50	2575	69	20
2356	135	40	2429	123	30	2502	74	50	2576	66	20
2357	37	20	2430	123	50	2503	140	40	2577	63	20
2358	.....	.....	2431	129–142	50	2504	140	40	2578	68	20
2359	45	10	2432	129–142	20	2505	140	40	2579	65	20
2360	.....	.....	2433	144	40	2506	71	50	2580	32	30
2361	10	20	2434	144	50	2507	140	60	2581	71	20
2362	10	50	2435	144	30	2508	72	50	2582	70	30
2363	10	20	2436	144	20	2509	77	50	2583	66	20
2364	10	20	2437	144	40	2510	140	50	2584	70	20
2365	10	20	2438	125	20	2511	73	50	2585	77	30
2366	10	20	2439	125	20	2512	73	20	2586	57	20
2367	10	20	2440	5–9	70	2513	57	50	2587	57	30
2368	11	50	2441	83	40	2514	57	50	2588	57	50
2369	11	50	2442	.....	.....	2515	79	20	2589	64	20
2370	17	50	2443	.....	.....	2516	77	20	2590	64	20
2371	136	20	2444	.....	.....	2517	77	20	2591	29	50
2372	45	20	2445	28	50	2519	76	30	2592	11	60
2373	137	40	2446	125	60	2520	79	30	2593	77	50
2374	11	20	2447	68	20	2521	76	20	2594	79	20
2375	12	20	2448	28	10	2522	73	50	2595	111	50
2376	12	40	2449	73	30	2523	144	50	2596	79	20
2377	11	50	2450	36	40	2524	73	20	2597	144	60
2378	11	40	2451	38	40	2525	144	50	2598	33	20
2379	11	40	2452	38	40	2526	75	50	2599	77	20
2380	29	50	2453	40	40	2527	78	50	2600	4	10
2381	137	20	2454	44	40	2528	78	40	2601	4	10
2382	135	20	2455	137	20	2529	78	40	2602	4	10
2383	54	50	2456	137	10	2530	78	40	2603	4	10
2384	28	10	2457	54	20	2531	78	50	2604	50	40
2385	138	40	2458	36	60	2532	78	50	2605	57	50
2386	48	10	2459	144	40	2533	78	50	2606	19	50
2387	139	30	2460	143	40	2534	16	50	2607	25	20
2388	136	20	2461	143	50	2535	21	50	2608	29	60

No.	Page.	Price.	No.	Page.	Price.	No.	Page.	Price.	No.	Page.	Price.
Chart.		*Cents.*	*Chart.*		*Cents.*	*Chart.*		*Cents.*	*Chart.*		*Cents.*
2609	29	60	2682	9	20	2755	.....	.....	2828	57	50
2610	25	60	2683	5	20	2756	29	30	2829	.....	.....
2611	25	60	2684	5	50	2757	30	50	2830	.....	.....
2612	25	60	2685	5	20	2758	29	50	2831	.....	.....
2613	26	50	2686	5	20	2759	29	50	2832	.....	.....
2614	26	60	2687	6	20	2760	19	50	2833	.....	.....
2615	26	50	2688	6	50	2761	.....	.....	2834	.....	.....
2616	26	50	2689	6	40	2762	.....	.....	2835	.....	.....
2617	.....	.....	2690	15	40	2763	9	20	2836	54	30
2618	.....	.....	2691	15	20	2764	9	20	2837	.....	.....
2619	.....	.....	2692	15	20	2765	7	50	2838	.....	.....
2620	.....	.....	2693	17	40	2766	7	60	2839	.....	.....
2621	.....	.....	2694	15	20	2767	7	50	2840	48	50
2622	.....	.....	2695	15	40	2768	7	60	2841	.....	.....
2623	.....	.....	2696	15	20	2769	7	30	2842	.....	.....
2624	.....	.....	2697	15	20	2770	22	50	2843	.....	.....
2625	.....	.....	2698	15	20	2771	22	60	2844	.....	.....
2626	.....	.....	2699	12	20	2772	29	20	2845	.....	.....
2627	.....	.....	2700	.....	.....	2773	10	20	2846	.....	.....
2628	.....	.....	2701	21	50	2774	30	20	2847	.....	.....
2629	.....	.....	2702	21	50	2775	.....	.....	2848	.....	.....
2630	.....	.....	2703	36	40	2776	4	20	2849	.....	.....
2631	.....	.....	2704	36	20	2777	26	60	2850	105	40
2632	8	20	2705	36	50	2778	26	60	2851	106	40
2633	38	20	2706	36	50	2779	26	50	2852	106	50
2634	65	30	2707	36	50	2780	26	50	2853	106	20
2635	29	30	2708	36	50	2781	26	50	2854	.....	.....
2636	140	50	2709	36	20	2782	26	50	2855	106	50
2637	107	30	2710	36	50	2783	26	50	2856	106	50
2638	29	50	2711	36	.....	2784	79	20	2857	106	60
2639	29	60	2712	36	.....	2785	79	20	2858	106	40
2640	30	30	2713	36	.....	2876	79	40	2859	106	40
2641	71	30	2714	36	.....	2787	21	20	2860	106	20
2642	25	60	2715	36	.....	2788	14	30	2861	106	60
2643	.....	.....	2716	.....	.....	2789	27	50	2862	106	20
2644	25	60	2717	.....	.....	2790	17	40	2863	106	50
2645	30	60	2718	.....	.....	2791	17	50	2864	106	50
2646	28	60	2719	.....	.....	2792	81	40	2865	106	40
2647	28	60	2720	.....	.....	2793	81	40	2866	.....	.....
2648	28	60	2721	.....	.....	2794	81	50	2867	104	40
2649	28	50	2722	6	20	2795	81	40	2868	104	40
2650	29	50	2723	.....	.....	2796	81	40	2869	104	20
2651	29	50	2724	.....	.....	2797	81	40	2870	104	40
2652	29	60	2725	.....	.....	2798	81	40	2871	104	50
2653	29	70	2726	.....	.....	2799	81	10	2872	104	20
2654	29	50	2727	.....	.....	2800	.....	.....	2873	104	40
2655	29	60	2728	.....	.....	2801	.....	.....	2874	104	20
2656	29	60	2729	63	50	2802	145	20	2875	104	50
2657	26	50	2730	62	50	2803	145	40	2876	104	20
2658	.....	.....	2731	63	20	2804	145	20	2877	102	20
2659	.....	.....	2732	67	50	2805	.....	.....	2878	102	30
2660	29	40	2733	67	40	2806	.....	.....	2879	103	20
2661	29	30	2734	64	40	2807	.....	.....	2880	102	20
2662	26	50	2735	64	20	2808	.....	.....	2881	103	20
2663	26	60	2736	.....	.....	2809	139	40	2882	102	40
2664	29	30	2737	66	50	2810	139	40	2883	102	20
2665	4	20	2738	66	50	2811	139	50	2884	102	50
2666	29	20	2739	65–66	50	2812	142	40	2885	102	40
2667	25	20	2740	65	50	2813	142	40	2886	102	40
2668	25	20	2741	65–66	40	2814	141	40	2887	103	20
2669	25	40	2742	65–66	50	2815	141	40	2888	103	20
2670	145	50	2743	65–66	40	2816	141	40	2889	103	20
2671	4	10	2744	65	40	2817	141	40	2890	103	40
2672	7	50	2745	.....	.....	2818	141	40	2891	103	40
2673	8	50	2746	.....	.....	2819	.....	.....	2892	103	20
2674	8	50	2747	.....	.....	2820	.....	.....	2893	103	50
2675	8	50	2748	.....	.....	2821	.....	.....	2894	103	20
2676	8	50	2749	.....	.....	2822	.....	.....	2895	103	20
2677	8	30	2750	.....	.....	2823	9	30	2896	93	40
2678	9	50	2751	.....	.....	2824	9	40	2897	95	20
2679	.....	.....	2752	.....	.....	2825	57	40	2898	94	20
2680	13	40	2753	19	30	2826	.....	.....	2899	95	30
2681	10	40	2754	17	40	2827	57	30	2900	93	40

No.	Page.	Price.	No.	Page.	Price.	No.	Page.	Price.	No.	Page.	Price.
Chart.		*Cents.*	*Chart.*		*Cents.*	*Chart.*		*Cents.*	*Chart.*		*Cents.*
2901	93	20	2974	92	40	3048	82	20	3121	.....	.....
2902	93	50	2975	91	20	3049	82	40	3122	.....	.....
2903	94	50	2976	91	10	3050	83	40	3123	.....	.....
2904	94	20	2978	.....	.....	3051	81	20	3124	.....	.....
2905	93	20	2979	.....	.....	3052	81	20	3125	.....	.....
2906	93	20	2980	.....	.....	3053	82	20	3126	.....	.....
2907	93	40	2981	.....	.....	3054	88	40	3127	.....	.....
2908	93	20	2982	.....	.....	3055	.....	.....	3128	.....	.....
2909	93	20	2983	.....	.....	3056	87	20	3129	.....	.....
2910	93	20	2984	.....	.....	3057	.....	.....	3130	74	40
2911	93	50	2985	.....	.....	3058	88	40	3131	80	40
2912	93	50	2986	.....	.....	3059	88	20	3132	79	40
2913	93	20	2987	.....	.....	3060	88	50	3133	80	40
2914	94	20	2988	.....	.....	3061	87	20	3134	80	30
2915	94	20	2989	.....	.....	3062	88	20	3135	80	20
2916	94	40	2990	.....	.....	3063	88	20	3136	80	40
2917	94	20	2991	.....	.....	3064	88	20	3137	80	40
2918	94	40	2992	.....	.....	3065	88	40	3138	80	40
2919	94	20	2993	.....	.....	3066	88	40	3139	80	40
2920	94	40	2994	.....	.....	3067	88	20	3140	80	20
2921	108	30	2995	92	40	3068	89	20	3141	80	50
2922	.....	.....	2996	.....	.....	3069	89	20	3142	80	20
2923	107	30	2997	.....	.....	3070	89	20	3143	80	20
2924	.....	.....	2998	.....	.....	3071	89	20	3144	80	30
2925	.....	.....	2999	.....	.....	3072	89	20	3145	80	30
2926	.....	.....	3000	4	20	3073	89	20	3146	80	40
2927	.....	.....	3001	.....	.....	3074	.....	.....	3147	80	20
2928	.....	.....	3002	.....	.....	3075	90	20	3148	79	50
2929	.....	.....	3003	.....	.....	3076	90	20	3149	79	20
2930	100	40	3004	84	50	3077	90	20	3150	.....	.....
2931	.....	.....	3005	84	50	3078	90	20	3151	.....	.....
2932	.....	.....	3006	.....	.....	3079	.....	.....	3152	79	40
2933	.....	.....	3007	85	40	3080	.....	.....	3153	78	40
2934	.....	.....	3008	85	20	3081	.....	.....	3154	.....	.....
2935	.....	.....	3009	85	40	3082	.....	.....	3155	79	30
2936	.....	.....	3010	85	20	3083	.....	.....	3156	79	20
2937	.....	.....	3011	85	20	3084	.....	.....	3157	.....	.....
2938	.....	.....	3012	85	40	3085	.....	.....	3158	78	20
2939	.....	.....	3013	85	20	3086	.....	.....	3159	.....	.....
2940	96	20	3014	85	20	3087	.....	.....	3160	79	40
2941	95	60	3015	86	40	3088	.....	.....	3161	79	40
2942	91–95	40	3016	86	20	3089	.....	.....	3162	79	50
2943	91	40	3017	86	20	3090	.....	.....	3163	79	40
2944	92	40	3018	86	40	3091	.....	.....	3164	78	50
2945	92	40	3019	86	20	3092	.....	.....	3165	78	20
2946	92	40	3020	86	20	3093	86	40	3166	78	20
2947	92	40	3021	.....	.....	3094	81	40	3167	79	10
2948	92	20	3022	87	20	3095	81	10	3168	78	40
2949	92	40	3023	87	20	3096	83	40	3169	78	40
2950	92	40	3024	86	10	3097	.....	.....	3170	78	40
2951	92	40	3025	90	20	3098	.....	.....	3171	78	50
2952	91	20	3026	86	50	3099	.....	.....	3172	78	40
2953	92	50	3027	86	20	3100	.....	.....	3173	78	30
2954	91	40	3028	82	40	3101	.....	.....	3174	73	50
2955	95	40	3029	82	40	3102	84	20	3175	73	50
2956	95	60	3030	82	40	3103	84	20	3176	76	40
2957	95	20	3031	82	50	3104	84	20	3177	76	50
2958	92	20	3032	82	40	3105	.....	.....	3178	76	40
2959	92	20	3033	82	40	3106	.....	.....	3179	76	40
2960	91	10	3034	82	40	3107	84	20	3180	76	40
2961	91	30	3035	82	40	3108	84	20	3181	74	50
2962	91	20	3036	83	50	3109	145	20	3182	74	40
2963	91	20	3037	83	40	3110	84	10	3183	74	40
2964	91	30	3038	83	40	3111	84	10	3184	75	40
2965	91	20	3039	83	40	3112	83	40	3185	74	40
2966	93	40	3040	82	20	3113	84	20	3186	75	40
2967	92	20	3041	82	20	3114	83	40	3187	75	40
2968	92	20	3042	82	20	3115	83	40	3188	.....	.....
2969	92	20	3043	82	20	3116	83	40	3189	75	50
2970	92	40	3044	88	40	3117	82	40	3190	74	40
2971	92	50	3045	88	40	3118	83	40	3191	74	20
2972	93	50	3046	88	40	3119	.....	.....	3192	75	20
2973	93	20	3047	82	40	3120	.....	.....	3193	75	20

No.	Page.	Price.	No.	Page.	Price.	No.	Page.	Price.	No.	Page.	Price.
Chart.		*Cents.*	*Chart.*		*Cents.*	*Chart.*		*Cents.*	*Chart.*		*Cents.*
3194	75	20	3268	.....	.....	3342	.....	.....	3415	.....	.....
3195	.....	.....	3269	.....	.....	3343	97	40	3416	.....	.....
3196	78	50	3270	.....	.....	3344	.....	.....	3417	.....	.....
3197	78	40	3271	.....	.....	3345	.....	.....	3418	.....	.....
3198	78	10	3272	.....	.....	3346	.....	.....	3419	96	60
3199	77	40	3273	.....	.....	3347	.....	.....	3420	.....	.....
3200	77	20	3274	.....	.....	3348	.....	.....	3421	.....	.....
3201	77	20	3275	.....	.....	3349	.....	.....	3422	.....	.....
3202	77	40	3276	.....	.....	3350	96	40	3423	.....	.....
3203	71	40	3277	.....	.....	3351	.....	.....	3424	.....	.....
3204	76	40	3278	.....	.....	3352	.....	.....	3425	.....	.....
3205	76	20	3279	80	20	3353	.....	.....	3426	.....	.....
3206	76	40	3280	75	20	3354	.....	.....	3427	.....	.....
3207	.....	.....	3281	75	20	3355	.....	.....	3428	.....	.....
3208	76	20	3282	75	20	3356	.....	.....	3429	.....	.....
3209	76	20	3283	75	20	3357	.....	.....	3430	.....	.....
3210	.....	.....	3284	75	20	3358	.....	.....	3431	.....	.....
3211	.....	.....	3285	75	20	3359	.....	.....	3432	.....	.....
3212	76	40	3286	75	20	3360	.....	.....	3433	.....	.....
3213	76	20	3287	75	20	3361	.....	.....	3434	.....	.....
3214	76	40	3288	75	20	3362	.....	.....	3435	.....	.....
3215	76	40	3289	75	20	3363	97	50	3436	.....	.....
3216	76	20	3290	75	20	3364	.....	.....	3437	.....	.....
3217	76	30	3291	75	20	3365	.....	.....	3438	.....	.....
3218	74	40	3292	75	20	3366	.....	.....	3439	.....	.....
3219	.....	.....	3293	75	20	3367	.....	.....	3440	.....	.....
3220	74	40	3294	75	20	3368	.....	.....	3441	96	50
3221	74	50	3295	75	20	3369	.....	.....	3442	96	50
3222	74	30	3296	75	20	3370	.....	.....	3443	.....	.....
3223	74	50	3297	.....	.....	3371	.....	.....	3444	.....	.....
3224	74	40	3289	.....	.....	3372	.....	.....	3445	.....	.....
3225	74	40	3299	.....	.....	3373	.....	.....	3446	96	50
3226	74	40	3300	.....	.....	3374	.....	.....	3447	.....	.....
3227	.....	.....	3301	.....	.....	3375	.....	.....	3448	.....	.....
3228	74	20	3302	.....	.....	3376	.....	.....	3449	.....	.....
3229	73	40	3303	.....	.....	3377	96	40	3450	.....	.....
3230	73	40	3304	.....	.....	3378	96	50	3451	.....	.....
3231	73	50	3305	.....	.....	3379	.....	.....	3452	.....	.....
3232	73	40	3306	.....	.....	3380	.....	.....	3453	.....	.....
3233	63–72	50	3307	.....	.....	3381	.....	.....	3454	.....	.....
3234	61	50	3308	62–67	40	3382	.....	.....	3455	.....	.....
3235	59	40	3309	.....	.....	3383	97	40	3456	.....	.....
3236	73	40	3310	.....	.....	3384	.....	.....	3457	.....	.....
3237	73	50	3311	.....	.....	3385	.....	.....	3458	.....	.....
3238	73	40	3312	.....	.....	3386	.....	.....	3459	.....	.....
3239	72	40	3314	.....	.....	3387	.....	.....	3460	.....	.....
3240	72	40	3315	.....	.....	3388	.....	.....	3461	.....	.....
3241	72	40	3316	.....	.....	3389	.....	.....	3462	.....	.....
3242	73	50	3317	.....	.....	3390	.....	.....	3463	.....	.....
3243	73	40	3318	.....	.....	3391	.....	.....	3464	.....	.....
3244	73	40	3319	72	40	3392	.....	.....	3465	.....	.....
3245	72	20	3320	61–71	50	3393	.....	.....	3466	.....	.....
3246	.....	.....	3321	.....	.....	3394	.....	.....	3467	.....	.....
3247	72	40	3322	.....	.....	3395	.....	.....	3468	.....	.....
3248	72	40	3323	.....	.....	3396	.....	.....	3469	.....	.....
3249	72	40	3324	.....	.....	3397	.....	.....	3470	.....	.....
3251	.....	.....	3325	.....	.....	3398	.....	.....	3471	95	20
3252	67	20	3326	.....	.....	3399	.....	.....	3472	.....	.....
3253	64	40	3327	.....	.....	3400	.....	.....	3473	.....	.....
3254	68	30	3328	.....	.....	3401	.....	.....	3474	.....	.....
3255	.....	.....	3329	.....	.....	3402	.....	.....	3475	.....	.....
3256	.....	.....	3330	.....	.....	3403	.....	.....	3476	.....	.....
3257	.....	.....	3331	.....	.....	3404	.....	.....	3477	.....	.....
3258	72	20	3332	.....	.....	3405	.....	.....	3478	.....	.....
3259	61	40	3333	.....	.....	3406	.....	.....	3479	.....	.....
3260	61	20	3334	.....	.....	3407	.....	.....	3480	.....	.....
3261	61	30	3335	.....	.....	3408	.....	.....	3481	.....	.....
3262	61	50	3336	.....	.....	3409	.....	.....	3482	.....	.....
3263	60	50	3337	.....	.....	3410	.....	.....	3483	.....	.....
3264	60	40	3338	.....	.....	3411	.....	.....	3484	.....	.....
3265	.....	.....	3339	.....	.....	3412	.....	.....	3485	.....	.....
3266	.....	.....	3340	.....	.....	3413	.....	.....	3486	.....	.....
3267	73	20	3341	.....	.....	3414	.....	.....	3487	.....	.....

No.	Page.	Price.	No.	Page.	Price.	No.	Page.	Price.	No.	Page.	Price.
Chart.		*Cents.*	*Chart.*		*Cents.*	*Chart.*		*Cents.*	*Chart.*		*Cents.*
3488			3561			3634	141	20	3707		
3489			3562			3635			3708		
3490			3563			3636	141	20	3709		
3491			3564			3637	141	30	3710		
3492			3565			3638	141	20	3711		
3493			3566			3639			3712		
3494			3567			3640	142	10	3713		
3495			3568			3641			3714		
3496	96	40	3569			3642			3715		
3497			3570	96	40	3643	140	20	3716		
3498			3571			3644			3717		
3499			3572			3645	142	20	3718	144	20
3500	4–84	10	3573			3646			3719	144	20
3501			3574			3647			3720		
3502			3575			3648			3721		
3503			3576			3649			3722		
3504			3577			3650	142	20	3723		
3505			3578			3651	143	20	3724		
3506			3579			3652	143	20	3725		
3507			3580			3653	143	20	3726	145	10
3508			3581			3654	143	20	3727		
3509			3582			3655			3728	144	20
3510			3583	96	50	3656	143	50	3729	144	20
3511			3584			3657	143	20	3730		
3512			3585			3658	143	20	3731		
3513			3586			3659	143	40	3732	144	20
3514			3587			3660			3733		
3515			3588			3661			3734		
3516			3589			3662	143	50	3735	145	20
3517	96	50	3590			3663			3736	145	20
3518			3591			3664	143	20	3737	145	20
3519			3592			3665	143	20	3738	145	40
3520			3593			3666	143	20	3739	145	20
3521			3594			3667			3740	83–145	50
3522			3595			3668			3741	145	20
3523			3596			3669			3742	145	40
3524			3597			3670	143	20	3743	145	40
3525			3598			3671	143	20	3744	145	20
3526			3599			3672	143	20	3745	83–145	50
3527			3600			3673	143	20	3746	83–145	20
3528			3601			3674			3747	83	40
3529			3602			3675	143	20	3748		
3530			3603			3676			3749		
3531			3604			3677	143	20	3750		
3532			3605			3678			3751	144	20
3533	96	30	3606			3679	143	20	3752		
3534			3607			3680	143	20	3753		
3535			3608			3681			3754		
3536			3609			3682	144	20	3755		
3537			3610			3683			3756		
3538			3611			3684			3757		
3539			3612			3685			3758		
3540			3613			3686			3759		
3541			3614			3687	144	20	3760		
3542			3615			3688			3761		
3543			3616	142	20	3689	144	20	3762		
3544			3617			3690			3763		
3545			3618	142	20	3691			3764		
3546			3619			3692			3765		
3547			3620	142	20	3693			3766		
3548			3621	142	20	3694	144	20	3767		
3549			3622	141	20	3695			3768		
3550			3623			3696	144	20	3769		
3551			3624	142	20	3697			3770		
3552			3625	141	20	3698			3771		
3553			3626	141	20	3699			3772		
3554			3627	142	20	3700			3773		
3555			3628			3701			3774		
3556			3629	141	20	3702	144	20	3775	134	40
3557			3630	141	20	3703	144	20	3776		
3558			3631			3704			3777		
3559			3632	141	20	3705	144	40	3778		
3560			3633			3706			3779		

No.	Page.	Price.	No.	Page.	Price.	No.	Page.	Price.	No.	Page.	Price.
Chart.		*Cents.*	*Chart.*		*Cents.*	*Chart.*		*Cents.*	*Chart.*		*Cents.*
3780			3853			3927	130	40	4000		
3781			3854			3928	130	40	4001		
3782			3855			3929	124	40	4002		
3783			3856			3930	124	40	4003		
3784			3857			3931	124	40	4004		
3785			3858			3932	124	40	4005		
3786			3859			3933	124	50	4006		
3787			3860			3934	124	60	4007		
3788			3861	139	20	3935	124	40	4008		
3789			3862			3936	124	40	4009		
3790			3863			3937	124	20	4010		
3791			3864			3938	124	50	4011		
3792			3865			3939	125	40	4012	124	50
3793			3866			3940			4013		
3794			3867			3941			4014		
3795			3868			3942			4015	124	40
3796			3869			3943	125	40	4016		
3797			3870			3944	125	40	4017		
3798			3871			3945	125	40	4018		
3799			3872			3946			4019	124	20
3800			3873	137	50	3947			4020		
3801			3874			3948			4021		
3802			3875			3949			4022		
3803			3876			3950			4023		
3804			3877			3951	125	40	4024	124	50
3805			3878			3952	126–127	40	4025		
3806			3879			3953	126	50	4026	124	40
3807			3880			3954	126	40	4027	125	40
3808			3881			3955	126	50	4028		
3809			3882			3956	126	50	4029		
3810			3883			3957	126	40	4030		
3811			3884			3958	126	50	4031		
3812			3885			3959	126	40	4032		
3813			3886			3960	127	40	4033		
3814			3887			3961	127	40	4034		
3815			3888			3962	127	50	4035	125	40
3816			3889			3963	128	40	4036		
3817			3890			3964	127	40	4037		
3818			3891			3965	127	40	4038		
3819			3892			3966	128	50	4039		
3820			3893			3967	128	40	4040		
3821			3894			3968	128	40	4041		
3822			3895			3969	128	40	4042		
3823			3896			3970	129	40	4043		
3824			3897			3971	129	40	4044		
3825			3898			3972	129	40	4045		
3826			3899			3973	129	40	4046		
3827			3900			3974	129	50	4047		
3828			3901	138	40	3975	129	40	4048		
3829			3902	138	20	3976	129	50	4049		
3830			3904	30	50	3977	129	40	4050		
3831			3905	37	40	3978	130	40	4051		
3832			3906	37	40	3979	130	40	4052		
3833			3907	37	20	3980	130	40	4053		
3834			3908	37	40	3981	130	40	4054		
3835			3909	37	60	3982	130	40	4055		
3836			3910	37	20	3983	130	40	4056	125	40
3837	139	40	3911	37	20	3984	131	40	4057		
3838			3912	37	10	3985	131	50	4058	125	40
3839			3913	37	50	3986			4059		
3840			3914	37	40	3987			4060		
3841			3915	123–131	40	3988			4061		
3842			3916	124	40	3989			4062	125	40
3843			3917	124	50	3990			4063		
3844			3918	125	40	3991			4064	126	30
3845			3919	126	40	3992			4065		
3846			3920	125–130	40	3993			4066		
3847			3921	125	50	3994			4067		
3848			3922	127	50	3995	124	40	4068	126	40
3849			3923	127	40	3996			4069	126	20
3850	139	40	3924			3997			4070		
3851			3925			3998			4071		
3852			3926			3999			4072	126	20

No.	Page.	Price.	No.	Page.	Price.	No.	Page.	Price.	No.	Page.	Price.
Chart.		*Cents.*	*Chart.*		*Cents.*	*Chart.*		*Cents.*	*Chart.*		*Cents.*
4073			4146			4219			4292		
4074			4147			4220			4293		
4075			4148			4221			4294		
4076			4149			4222			4295		
4077			4150	128	50	4223			4296		
4078			4151			4224			4297		
4079			4152			4225			4298		
4080			4153			4228			4299		
4081			4154			4227			4300	123	40
4082			4155			4228			4301		
4083			4156			4229			4302		
4084			4157			4230			4303		
4085			4158			4231			4304		
4086			4159			4232			4305		
4087			4160			4233			4306		
4088			4161			4234			4307		
4089			4162	128	50	4235			4308		
4090			4163			4236			4309		
4091			4164			4237			4310		
4092			4165			4238			4311		
4093			4166			4239			4312		
4094			4167	128	40	4240			4313		
4095			4168			4241			4314		
4096			4169			4242			4315		
4097			4170			4243			4316		
4098			4171			4244			4317		
4099			4172			4245			4318		
4100	127	40	4173			4246			4319		
4101			4174			4247			4320	120	50
4102	128	40	4175			4248			4321	120	30
4103	128	40	4176			4249			4322	121	40
4104			4177			4250			4323	116	40
4105			4178			4251	129	20	4324	116	40
4106			4179			4252			4325	116	50
4107			4180			4253			4326	116	50
4108			4181			4254			4327	120	40
4109			4182			4255			4328	121	40
4110			4183			4256	129	20	4329	120	40
4111			4184			4257			4330	120	20
4112			4185			4258			4331	120	40
4113			4186			4259			4332	120	40
4114			4187			4260			4333	120	40
4115			4188	128	40	4261			4334		
4116			4189	128	40	4262	130	20	4335		
4117	128	40	4190	128	50	4263	130	20	4336		
4118			4191	128	40	4264	130	20	4337		
4119			4192			4265			4338		
4120	128	40	4193	128	50	4266			4339	116	40
4121			4194			4267			4340	115	40
4122			4195			4268			4341	115	20
4123			4196			4269	130	20	4342		
4124			4197			4270	131	40	4343	116	40
4125			4198			4271			4344	116	40
4126			4199			4272	131	20	4545		
4127			4200			4273	131	20	4346		
4128	128	50	4201			4274			4347		
4129			4202			4275			4348		
4130			4203			4276			4349		
4131			4204			4277			4350		
4132			4205			4278			4351		
4133			4206			4279			4352		
4134			4207			4280			4353		
4135			4208			4281			4354		
4136			4209			4282			4355		
4137			4210			4283			4356		
4138			4211			4284			4357		
4139			4212			4285			4358		
4140			4213			4286			4359		
4141			4214			4287			4360		
4142			4215			4288			4361		
4143			4216			4289			4362		
4144			4217			4290			4363		
4145			4218			4291			4364	120	40

No.	Page.	Price.	No.	Page.	Price.	No.	Page.	Price.	No.	Page.	Price.
Chart.		*Cents.*	*Chart.*		*Cents.*	*Chart.*		*Cents.*	*Chart.*		*Cents.*
4365	120	40	4438	117–120	50	4511	.....	.....	4584	.....	.....
4366	121	40	4439	117–120	40	4512	116	40	4585	.....	.....
4367	.....	.....	4440	117	40	4513	.....	.....	4586	.....	.....
4368	120	40	4441	117	40	4514	.....	.....	4587	.....	.....
4369	121	40	4442	118	50	4515	.....	.....	4588	.....	.....
4370	121	40	4443	118	30	4516	.....	.....	4589	.....	.....
4371	120	40	4444	119	30	4517	.....	.....	4590	.....	.....
4372	.....	.....	4445	116–119	40	4518	.....	.....	4591	.....	.....
4373	.....	.....	4446	116	40	4519	.....	.....	4592	.....	.....
4374	.....	.....	4447	116	40	4520	.....	.....	4593	.....	.....
4375	.....	.....	4448	116	40	4521	.....	.....	4594	.....	.....
4376	120	40	4449	117	40	4522	.....	.....	4595	.....	.....
4377	120	40	4450	117	40	4523	.....	.....	4596	.....	.....
4378	121	40	4451	117	20	4524	117	50	4597	.....	.....
4379	121	40	4452	117	50	4525	117	40	4598	.....	.....
4380	121	40	4453	117	40	4526	.....	.....	4599	.....	.....
4381	.....	.....	4454	117	40	4527	.....	.....	4600	.....	.....
4382	.....	.....	4455	.....	.....	4528	.....	.....	4601	.....	.....
4383	.....	.....	4456	.....	.....	4529	117	40	4602	.....	.....
4384	.....	.....	4457	.....	.....	4530	117	40	4603	.....	.....
4385	.....	.....	4458	.....	.....	4531	.....	.....	4604	.....	.....
4386	.....	.....	4459	.....	.....	4532	.....	.....	4605	.....	.....
4387	.....	.....	4460	117–118	40	4533	.....	.....	4606	.....	.....
4388	.....	.....	4461	117–118	40	4534	.....	.....	4607	.....	.....
4389	.....	.....	4462	118	40	4535	117	40	4608	.....	.....
4390	.....	.....	4463	118	50	4536	.....	.....	4609	.....	.....
4391	121	40	4464	118	40	4537	.....	.....	4610	.....	.....
4392	.....	.....	4465	118	40	4538	.....	.....	4611	.....	.....
4393	.....	.....	4466	118	40	4539	.....	.....	4612	.....	.....
4394	.....	.....	4467	118	40	4540	.....	.....	4613	.....	.....
4395	.....	.....	4468	.....	.....	4541	.....	.....	4614	.....	.....
4396	.....	.....	4469	118	40	4542	.....	.....	4615	.....	.....
4397	.....	.....	4470	118	40	4543	.....	.....	4616	.....	.....
4398	121	40	4471	118	40	4544	.....	.....	4617	.....	.....
4399	.....	.....	4472	119	50	4545	.....	.....	4618	.....	.....
4400	121	40	4473	119	40	4546	.....	.....	4619	.....	.....
4401	.....	.....	4474	.....	.....	4547	.....	.....	4620	.....	.....
4402	121	40	4475	.....	.....	4548	.....	.....	4621	.....	.....
4403	.....	.....	4476	.....	.....	4549	.....	.....	4622	.....	.....
4404	.....	.....	4477	.....	.....	4550	.....	.....	4623	.....	.....
4405	.....	.....	4478	.....	.....	4551	.....	.....	4624	.....	.....
4406	121	40	4479	119	50	4552	.....	.....	4625	.....	.....
4407	121	50	4480	119	50	4553	.....	.....	4626	.....	.....
4408	.....	.....	4481	.....	.....	4554	.....	.....	4627	.....	.....
4409	.....	.....	4482	.....	.....	4555	.....	.....	4628	.....	.....
4410	123–131	40	4483	.....	.....	4556	.....	.....	4629	.....	.....
4411	.....	.....	4484	119	40	4557	.....	.....	4630	.....	.....
4412	.....	.....	4485	.....	.....	4558	.....	.....	4631	.....	.....
4413	.....	.....	4486	119	50	4559	.....	.....	4632	.....	.....
4414	.....	.....	4487	119	40	4560	117	40	4633	.....	.....
4415	.....	.....	4488	.....	.....	4561	117	40	4634	.....	.....
4416	.....	.....	4489	.....	.....	4562	.....	.....	4635	.....	.....
4417	.....	.....	4490	.....	.....	4563	.....	.....	4636	.....	.....
4418	.....	.....	4491	.....	.....	4564	.....	.....	4637	.....	.....
4419	.....	.....	4492	.....	.....	4565	.....	.....	4638	.....	.....
4420	.....	.....	4493	.....	.....	4566	.....	.....	4639	.....	.....
4421	.....	.....	4494	.....	.....	4567	117	40	4640	.....	.....
4422	.....	.....	4495	116	50	4568	.....	.....	4641	.....	.....
4423	.....	.....	4496	116	50	4569	.....	.....	4642	.....	.....
4424	.....	.....	4497	116	50	4570	.....	.....	4643	.....	.....
4425	.....	.....	4498	117	50	4571	.....	.....	4644	.....	.....
4426	.....	.....	4499	117	40	4572	.....	.....	4645	.....	.....
4427	.....	.....	4500	117	40	4573	.....	.....	4646	.....	.....
4428	.....	.....	4501	117	40	4574	.....	.....	4647	.....	.....
4429	.....	.....	4502	.....	.....	4575	.....	.....	4648	.....	.....
4430	116	40	4503	.....	.....	4576	.....	.....	4649	.....	.....
4431	116	50	4504	.....	.....	4577	.....	.....	4650	.....	.....
4432	116	50	4505	116	50	4578	.....	.....	4651	.....	.....
4433	116	50	4506	116	40	4579	.....	.....	4652	.....	.....
4434	116	50	4507	116	50	4580	.....	.....	4653	.....	.....
4435	119	40	4508	.....	.....	4581	.....	.....	4654	.....	.....
4436	117–120	50	4509	116	50	4582	.....	.....	4655	.....	.....
4437	119	50	4510	116	40	4583	.....	.....	4656	.....	.....

No.	Page.	Price.	No.	Page.	Price.	No.	Page.	Price.	No.	Page.	Price.
Chart.		*Cents.*	*Chart.*		*Cents.*	*Chart.*		*Cents.*	*Chart.*		*Cents.*
4657			4730			4803			4875		
4658			4731			4804			4876		
4659	118	40	4732			4805			4877		
4660	118	40	4733	119	50	4806			4878		
4661	118	40	4734	119	50	4807			4879		
4662			4735			4808			4880		
4663			4736			4809			4881		
4664			4737			4810	116–119	40	4882		
4665			4738			4811			4883		
4666			4739			4812			4884		
4667			4740			4813			4885		
4668			4741			4814			4886		
4669			4742			4815			4887		
4670			4743			4816			4888		
4671			4744			4817			4889		
4672			4745			4818			4890		
4673			4746			4819			4891		
4674			4747			4820			4892		
4675			4748	119	50	4821			4893		
4676			4749			4822			4894		
4677			4750			4823			4895		
4678			4751			4824			4896		
4679			4752			4825			4897		
4680			4753			4826			4898		
4681			4754			4827			4899		
4682	118	20	4755			4828			4900	115	20
4683			4756			4829			4901	115	20
4684			4757			4830			4902	115	20
4685			4758			4831			4903	115	20
4686			4759			4832			4904		
4687	118	40	4760			4833			4905	115	40
4688			4761			4834			4906	115	20
4689			4762			4835			4907	115	40
4690			4763			4836			4908	115	50
4691			4764			4837			4909	115	40
4692			4765			4838			4910	115	20
4693			4766	119	40	4839			4911	115	20
4694			4767			4840	114–118	40	4912		
4695			4768			4841	114–118	40	4913		
4696			4769			4842	113–114	50	4914		
4697			4770				118		4915		
4698			4771			4843	113–114	50	4916		
4699			4772			4844	113	50	4917		
4700			4773			4845	114	50	4918	113	30
4701			4774			4846			4919	114	20
4702			4775			4847			4920		
4703			4776			4848	115–119	40	4921		
4704			4777			4849	115	40	4922		
4705			4778			4850	114	20	4923	114–115	20
4706			4779			4951	113	40	4924		
4707			4780			4852	113	40	4925		
4708			4781			4853	114	40	4926		
4709			4782			4854			4927		
4710	119	40	4783			4855	115	40	4928		
4711			4784			4856	115	60	4929		
4712			4785			4857	115	50	4930		
4713			4786			4858	115	50	4931		
4714			4787	120	40	4859	115	50	4932		
4715	119	50	4788			4860	115	60	4933		
4716	119	50	4789			4861	115	40	4934		
4717	119	40	4790			4862	115	40	4935		
4718	119	20	4791			4863	115	40	4936		
4719	119	20	4792			4864	115	40	4937		
4720	119	20	4793			4865	114	50	4938		
4721	120	20	4794			4866	114	50	4939		
4722	120	20	4795			4867	113	50	4940		
4723	120	20	4796			4868	113	40	4941		
4724	120	40	4797			4869	114	40	4942		
4725			4798	120	40	4870			4943		
4726			4799			4871			4944		
4727			4800			4872			4945		
4728			4801			4873			4946		
4729			4802			4874			4947		

No.	Page.	Price.	No.	Page.	Price.	No.	Page.	Price.	No.	Page.	Price.
Chart.		*Cents.*	*Chart.*		*Cents.*	*Chart.*		*Cents.*	*Chart.*		*Cents.*
4948			5021			5094			5167		
4949			5022			5095			5168		
4950			5023			5096			5169		
4951			5024			5097			5170	20	20
4952			5025			5098			5171		
4953	114	40	5026			5099			5172		
4954	114	40	5027			5100			5173		
4955			5028			5101			5174		
4956			5029			5102			5175		
4957			5030			5103			5176		
4958			5031			5104			5177		
4959			5032			5105			5178		
4960			5033			5106			5179		
4961			5034			5107			5180	4	20
4962			5035			5108			5181		
4963			5036			5109			5182		
4964			5037			5110			5183		
4965	113	40	5038			5111			5184		
4966			5039			5112			5185		
4967	113	30	5040			5113			5186		
4968			5041			5114			5187		
4969			5042			5115			5188		
4970			5043			5116			5189		
4971			5044			5117			5190		
4972			5045			5118			5191		
4973			5046			5119			5192	2	20
4974			5047			5120			5193		
4975			5048			5121			5194		
4976			5049			5122			5195		
4977			5050			5123			5196		
4978			5051			5124			5197		
4979			5052			5125			5198		
4980			5053			5126			5199		
4981			5054			5127			5200		
4982			5055			5128			5201		
4983			5056			5129			5202		
4984			5057			5130			5203		
4985			5058			5131			5204		
4986			5059			5132			5205		
4987			5060			5133			5206		
4988			5061			5134			5207		
4989			5062			5135			5208		
4990			5063			5136			5209		
4991			5064			5137			5210		
4992			5065			5138			5211		
4993			5066			5139			5212		
4994			5067			5140			5213		
4995			5068			5141			5214		
4996			5069			5142			5215		
4997			5070			5143			5216		
4998			5071			5144			5217		
4999			5072			5145			5218		
5000	22–49	30	5073			5146			5219		
5001	22–49	30	5074			5147			5220		
5002	22–49	50	5075			5148			5221		
5003	22	50	5076			5149			5222		
5004			5077			5150			5223		
5005	113	40	5078			5151			5224		
5006			5079			5152			5225		
5007			5080			5153			5226		
5008			5081			5154			5227		
5009			5082			5155			5228		
5010	113	40	5083			5156	26	60	5229		
5011			5084			5157	24	40	5230		
5012			5085			5158	26	20	5231		
5013			5086			5159			5232		
5014			5087			5160	25	50	5233		
5015			5088			5161			5234		
5016			5089			5162			5235		
5017			5090			5163			5236		
5018			5091			5164			5237		
5019			5092			5165			5238		
5020			5093			5166			5239		

No.	Page.	Price.	No.	Page.	Price.	No.	Page.	Price.	No.	Page.	Price.
Chart.		*Cents.*	*Chart.*		*Cents.*	*Chart.*		*Cents.*	*Chart.*		*Cents.*
5240	.....	.....	5306	71	60	5372	.....	.....	5438	.....	.....
5241	.....	.....	5307	71	50	5373	.....	.....	5439	.....	.....
5242	.....	.....	5308	71	50	5374	.....	.....	5440	.....	.....
5243	.....	.....	5309	.....	.....	5375	.....	.....	5441	.....	.....
5244	.....	.....	5310	.....	.....	5376	.....	.....	5442	.....	.....
5245	.....	.....	5311	.....	.....	5377	.....	.....	5443	.....	.....
5246	.....	.....	5312	.....	.....	5378	.....	.....	5444	.....	.....
5247	.....	.....	5313	.....	.....	5379	.....	.....	5445	.....	.....
5248	.....	.....	5314	.....	.....	5380	.....	.....	5446	.....	.....
5249	.....	.....	5315	.....	.....	5381	.....	.....	5447	.....	.....
5250	28	20	5316	.....	.....	5382	.....	.....	5448	.....	.....
5251	28	50	5317	.....	.....	5383	.....	.....	5449	.....	.....
5252	.....	.....	5318	.....	.....	5384	.....	.....	5450	.....	.....
5253	.....	.....	5319	.....	.....	5385	.....	.....	5451	.....	.....
5254	.....	.....	5320	.....	.....	5386	.....	.....	5452	.....	.....
5255	.....	.....	5321	.....	.....	5387	.....	.....	5453	.....	.....
5256	50	50	5322	.....	.....	5388	.....	.....	5454	.....	.....
5257	99	60	5323	.....	.....	5389	.....	.....	5455	.....	.....
5258	22	60	5324	.....	.....	5390	.....	.....	5456	.....	.....
5259	22	60	5325	.....	.....	5391	.....	.....	5457	.....	.....
5260	22	60	5326	.....	.....	5392	.....	.....	5458	.....	.....
5261	.....	.....	5327	.....	.....	5393	.....	.....	5459	.....	.....
5262	.....	.....	5328	.....	.....	5394	.....	.....	5460	.....	.....
5263	.....	.....	5329	.....	.....	5395	.....	.....	5461	.....	.....
5264	.....	.....	5330	.....	.....	5396	.....	.....	5462	.....	.....
5265	50	50	5331	.....	.....	5397	.....	.....	5463	.....	.....
5266	.....	.....	5332	.....	.....	5398	.....	.....	5464	.....	.....
5267	.....	.....	5333	.....	.....	5399	.....	.....	5465	.....	.....
5268	16	30	5334	.....	.....	5400	.....	.....	5466	.....	.....
5269	14	30	5335	.....	.....	5401	.....	.....	5467	.....	.....
5270	57	40	5336	.....	.....	5402	.....	.....	5468	.....	.....
5271	.....	.....	5337	.....	.....	5403	.....	.....	5469	.....	.....
5272	.....	.....	5338	.....	.....	5404	.....	.....	5470	.....	.....
5273	9	60	5339	.....	.....	5405	.....	.....	5471	.....	.....
5274	.....	.....	5340	6	50	5406	.....	.....	5472	.....	.....
5275	9	.....	5341	7	30	5407	.....	.....	5473	.....	.....
5276	9	50	5342	.....	.....	5408	.....	.....	5474	.....	.....
5277	.....	.....	5343	.....	.....	5409	.....	.....	5475	.....	.....
5278	122	30	5344	9	30	5410	.....	.....	5476	.....	.....
5279	37	20	5345	9	30	5411	.....	.....	5477	.....	.....
5280	37	20	5346	.....	.....	5412	.....	.....	5478	.....	.....
5281	.....	.....	5347	.....	.....	5413	.....	.....	5479	.....	.....
5282	.....	.....	5348	.....	.....	5414	.....	.....	5480	.....	.....
5283	.....	.....	5349	70	20	5415	.....	.....	5481	.....	.....
5284	.....	.....	5350	27	30	5416	.....	.....	5482	.....	.....
5285	.....	.....	5351	.....	.....	5417	.....	.....	5483	.....	.....
5286	.....	.....	5352	.....	.....	5418	.....	.....	5484	.....	.....
5287	.....	.....	5353	.....	.....	5419	.....	.....	5485	.....	.....
5288	.....	.....	5354	.....	.....	5420	.....	.....	5486	.....	.....
5289	.....	.....	5355	.....	.....	5421	.....	.....	5487	.....	.....
5290	.....	.....	5356	.....	.....	5422	.....	.....	5488	.....	.....
5291	135	50	5357	.....	.....	5423	.....	.....	5489	.....	.....
5292	135	50	5358	.....	.....	5424	.....	.....	5490	.....	.....
5293	135	60	5359	.....	.....	5425	.....	.....	5491	.....	.....
5294	135	50	5360	.....	.....	5426	.....	.....	5492	.....	.....
5295	136	50	5361	56	50	5427	.....	.....	5493	.....	.....
5296	136	50	5362	56	50	5428	.....	.....	5494	.....	.....
5297	135	50	5363	53	30	5429	.....	.....	5495	.....	.....
5298	.....	.....	5364	53	30	5430	.....	.....	5496	.....	.....
5299	.....	.....	5365	.....	.....	5431	.....	.....	5497	.....	.....
5300	4	50	5366	.....	.....	5432	.....	.....	5498	.....	.....
5301	64	50	5367	.....	.....	5433	.....	.....	5499	.....	.....
5302	.....	.....	5368	.....	.....	5434	.....	.....	5500	.....	.....
5303	70	60	5369	.....	.....	5435	.....	.....			
5304	70	60	5370	.....	.....	5436	.....	.....			
5305	.....	.....	5371	.....	.....	5437	.....	.....			

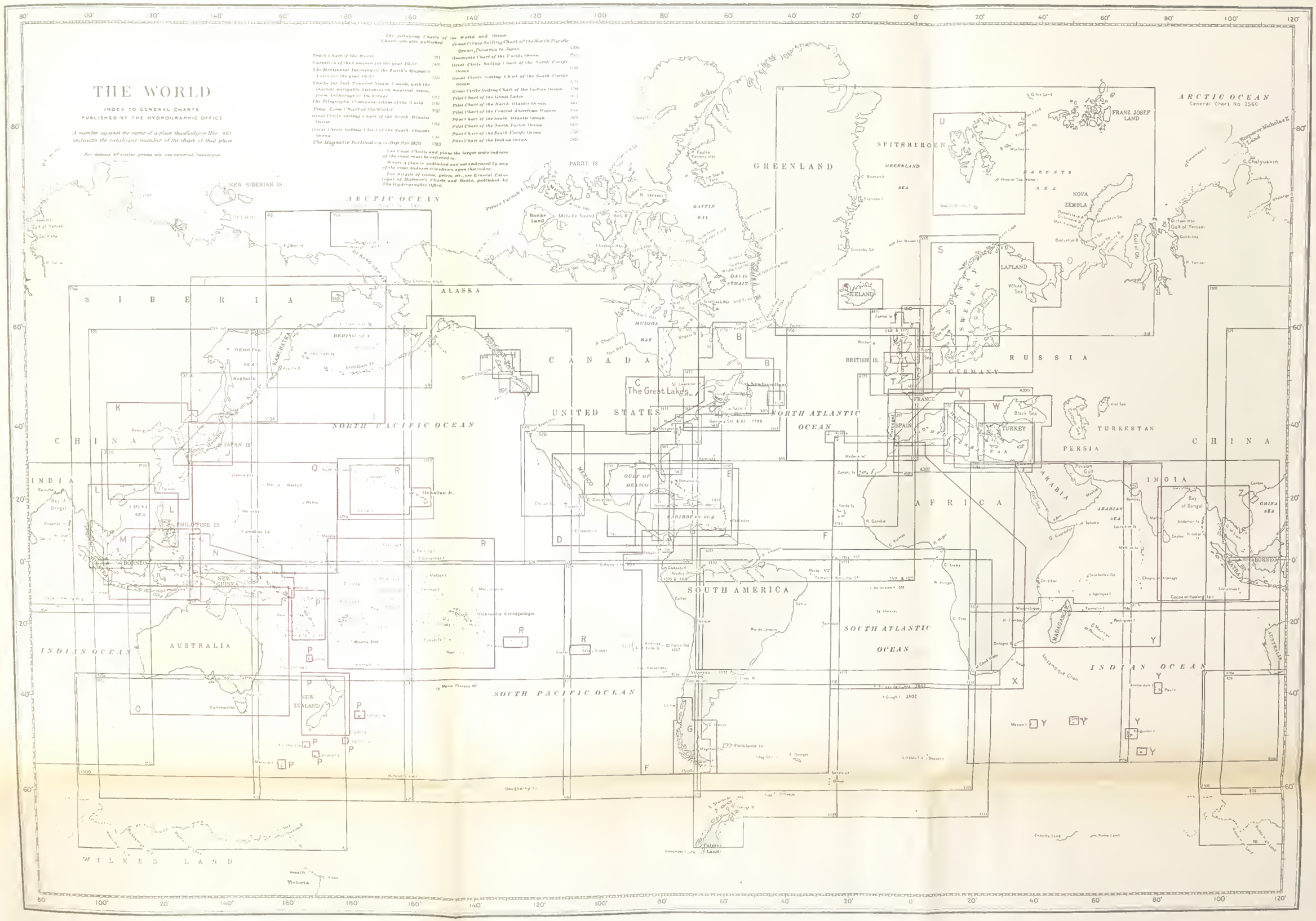
THE WORLD
INDEX TO GENERAL CHARTS
PUBLISHED BY THE HYDROGRAPHIC OFFICE
A number against the name of a place thus Sydney Hbr 907 indicates the catalogue number of the chart of that place
For details of scales prices etc see general Catalogue
The following Charts of the World and Ocean Charts are also published
Great Circle Sailing Chart of the North Pacific Ocean, Panama to Japan 5,00
Gnomonic Chart of the Pacific Ocean
Great Circle Sailing Chart of the North Pacific Ocean
Great Circle Sailing Chart of the South Pacific Ocean
Great Circle Sailing Chart of the Indian Ocean
Pilot Chart of the Great Lakes
Pilot Chart of the North Atlantic Ocean
Pilot Chart of the Central American Waters
Pilot Chart of the South Atlantic Ocean
Pilot Chart of the North Pacific Ocean
Pilot Chart of the South Pacific Ocean
Pilot Chart of the Indian Ocean
Trade Chart of the World 701
Variation of the Compass for the year 1925 2400
The Horizontal Intensity of the Earth's Magnetic Force for the year 1925 1201
Tracks for Full Powered Steam Vessels, with the shortest navigable distances in nautical miles, from Inchkeith to Inchkeith 1202
The Telegraphic Communications of the World 1180
Time Zone Chart of the World 5181
Great Circle Sailing Chart of the North Atlantic Ocean 1280
Great Circle Sailing Chart of the South Atlantic Ocean 1281
The Magnetic Inclination or Dip for 1920 1200
For small charts and plans the larger scale indexes of the small must be referred to.
Where a plan is published and not embraced by any of the small indexes it is shown upon this index.
For details of scales, prices, etc., see General Catalogue of Admiralty Charts and Books, published by The Hydrographic Office.
ARCTIC OCEAN
General Chart No 2560
GREENLAND
SPITSBEROEN
FRANZ JOSEF LAND
NOVA ZEMBLA
LAPLAND
ICELAND
RUSSIA
SIBERIA
ALASKA
CANADA
UNITED STATES
The Great Lakes
NORTH ATLANTIC OCEAN
NORTH PACIFIC OCEAN
CHINA
JAPAN IS
INDIA
PHILIPPINE IS
BORNEO
NEW GUINEA
AUSTRALIA
NEW ZEALAND
INDIAN OCEAN
SOUTH PACIFIC OCEAN
SOUTH ATLANTIC OCEAN
SOUTH AMERICA
AFRICA
MADAGASCAR
TURKESTAN
PERSIA
ARABIA
GERMANY
FRANCE
SPAIN
TURKEY
BRITISH IS.
GULF OF MEXICO
CARIBBEAN SEA
WILKES LAND
PARRY IS
NEW SIBERIAN IS
Banks Land
Melville Sound
BAFFIN BAY
DAVIS STRAIT
HUDSON BAY
BEHRING SEA
OKHOTSK SEA
KAMCHATKA
Aleutian Is
Hawaiian Is
Tuamotu Archipelago
Tasmania
Falkland Is
Kerguelen I
Amsterdam I
St Paul I
Madagascar
Seychelles Gp
Cocos or Keeling Is
Chagos Archipelago
Andaman Is
Ceylon
Nicobar Is
Bay of Bengal
Arabian Sea
Persian Gulf
Black Sea
Caspian Sea
Aral Sea
Gulf of Ob
Gulf of Yenisei
White Sea
Barents Sea
Kara Sea
Greenland Sea
Baffin Bay
Hudson Bay
Davis Strait
Mozambique Chan
Coral Sea
Tasman Sea
Bering Sea
Sea of Okhotsk
Sea of Japan
China Sea
Indian Ocean
Pacific Ocean
Atlantic Ocean

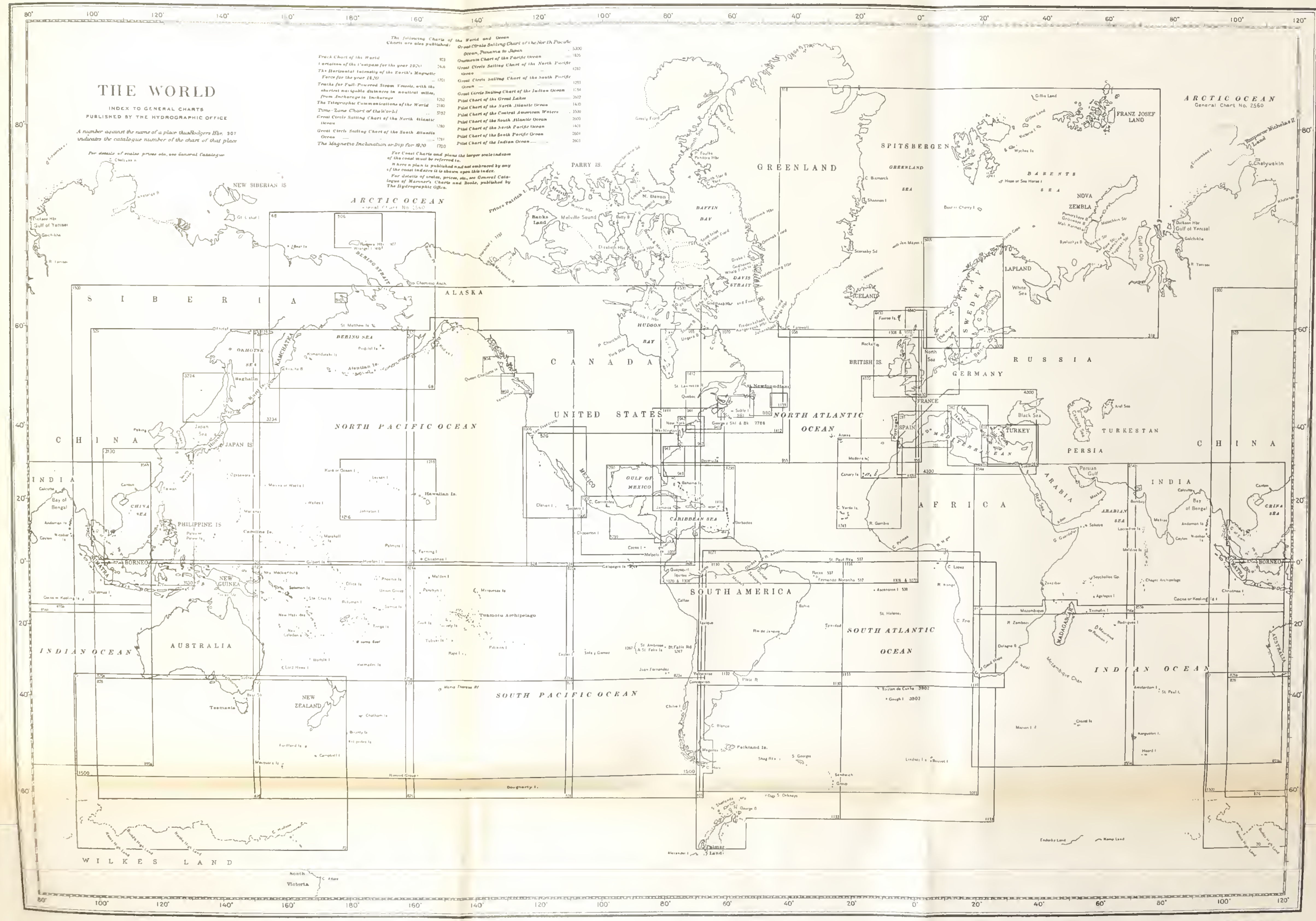
THE WORLD
INDEX TO GENERAL CHARTS
PUBLISHED BY THE HYDROGRAPHIC OFFICE
A number against the name of a place thus Rodgers Hbr. 507 indicates the catalogue number of the chart of that place
For details of scales prices etc, see General Catalogue
The following Charts of the World and Ocean Charts are also published:
Track Chart of the World 923
Variation of the Compass for the year 1920 2406
The Horizontal Intensity of the Earth's Magnetic Force for the year 1920 1701
Tracks for Full-Powered Steam Vessels, with the shortest navigable distances in nautical miles, from Anchorage to Anchorage 1262
The Telegraphic Communications of the World 2180
Time-Zone Chart of the World 5192
Great Circle Sailing Chart of the North Atlantic Ocean 1780
Great Circle Sailing Chart of the South Atlantic Ocean 1781
The Magnetic Inclination or Dip for 1920 1700
Great Circle Sailing Chart of the North Pacific Ocean, Panama to Japan 5300
Gnomonic Chart of the Pacific Ocean 1826
Great Circle Sailing Chart of the North Pacific Ocean 1282
Great Circle Sailing Chart of the South Pacific Ocean 1293
Great Circle Sailing Chart of the Indian Ocean 1794
Pilot Chart of the Great Lakes 2602
Pilot Chart of the North Atlantic Ocean 1410
Pilot Chart of the Central American Waters 3500
Pilot Chart of the South Atlantic Ocean 2600
Pilot Chart of the North Pacific Ocean 1401
Pilot Chart of the South Pacific Ocean 2601
Pilot Chart of the Indian Ocean 2603
For Coast Charts and plans the larger scale indexes of the coast must be referred to.
Where a plan is published and not embraced by any of the coast indexes it is shown upon this index.
For details of scales, prices, etc., see General Catalogue of Mariner's Charts and Books, published by The Hydrographic Office.
ARCTIC OCEAN
General Chart No. 2560
NEW SIBERIAN IS
PARRY IS.
GREENLAND
SPITSBERGEN
GREENLAND SEA
FRANZ JOSEF LAND
BARENTS SEA
NOVA ZEMBLA
C. Chelyuskin
Emperor Nicholas II Land
Gulf of Yenisei
Gulf of Ob
LAPLAND
White Sea
BAFFIN BAY
DAVIS STRAIT
N. Devon
Banks Land
Melville Sound
Prince Patrick I.
ICELAND
SIBERIA
ALASKA
BERING STRAIT
BERING SEA
OKHOTSK SEA
KAMCHATKA
Saghalin
Aleutian Is.
Kuril Is.
HUDSON BAY
CANADA
UNITED STATES
Newfoundland
NORTH ATLANTIC OCEAN
BRITISH IS.
NORWAY
SWEDEN
G. of Bothnia
North Sea
Baltic
RUSSIA
GERMANY
FRANCE
SPAIN
Portugal
Italy
MEDITERRANEAN
TURKEY
Black Sea
Caspian Sea
Aral Sea
TURKESTAN
PERSIA
CHINA
Persian Gulf
ARABIA
Red Sea
INDIA
Bay of Bengal
ARABIAN SEA
CHINA SEA
JAPAN IS.
Japan Sea
Honshu
NORTH PACIFIC OCEAN
Hawaiian Is.
PHILIPPINE IS.
Caroline Is.
Marshall Is.
BORNEO
SUMATRA
NEW GUINEA
Solomon Is.
MEXICO
GULF OF MEXICO
CARIBBEAN SEA
Bermuda
Bahama Is.
Jamaica
Barbados
Galapagos Is.
SOUTH AMERICA
R. Amazon
Rio de Janeiro
Falkland Is.
S. Georgia
SOUTH ATLANTIC OCEAN
Azores
Madeira Is.
Canary Is.
C. Verde Is.
Ascension I.
St. Helena
Tristan da Cunha 3802
Gough I. 3802
AFRICA
C. of Good Hope
MADAGASCAR
Mozambique Chan.
Seychelles Gp.
Chagos Archipelago
Mauritius
INDIAN OCEAN
Kerguelen I.
AUSTRALIA
Tasmania
NEW ZEALAND
Tuamotu Archipelago
Marquesas Is.
SOUTH PACIFIC OCEAN
Palmer Land
WILKES LAND
South Victoria
Enderby Land
Kemp Land

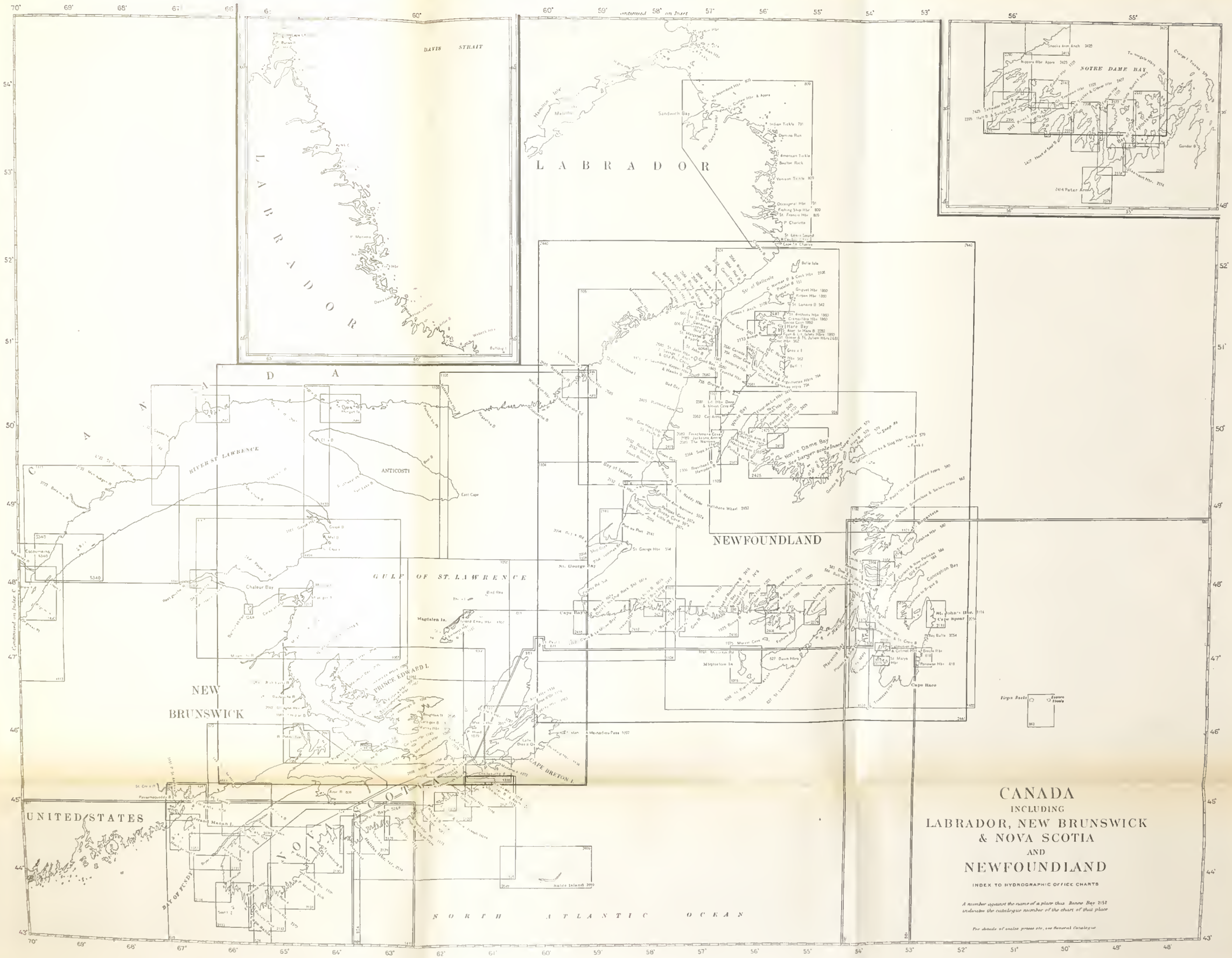
CANADA
INCLUDING
LABRADOR, NEW BRUNSWICK
& NOVA SCOTIA
AND
NEWFOUNDLAND
INDEX TO HYDROGRAPHIC OFFICE CHARTS
A number against the name of a place thus Bonne Bay 2152
indicates the catalogue number of the chart of this place
For details of scales prices etc. see General Catalogue
DAVIS STRAIT
LABRADOR
NOTRE DAME BAY
NEWFOUNDLAND
GULF OF ST. LAWRENCE
RIVER ST. LAWRENCE
ANTICOSTI
NEW BRUNSWICK
PRINCE EDWARD I.
CAPE BRETON I.
UNITED STATES
NORTH ATLANTIC OCEAN
BAY OF FUNDY
Sandwich Bay
Bay of Islands
Notre Dame Bay
Conception Bay
St. Mary's Bay
Cape Race
Chaleur Bay
Magdalen Is.
Escoumains
Sydney
Halifax
Yarmouth
Fogo Rocks
Eastern Shoals

THE GREAT LAKES

INDEX TO HYDROGRAPHIC OFFICE CHARTS

A number against the name of a place thus Quebec Hbr 1207 indicates the catalogue number of the chart of that place

For details of scales powers etc, see General Catalogue

** Indicates that the chart is in preparation*

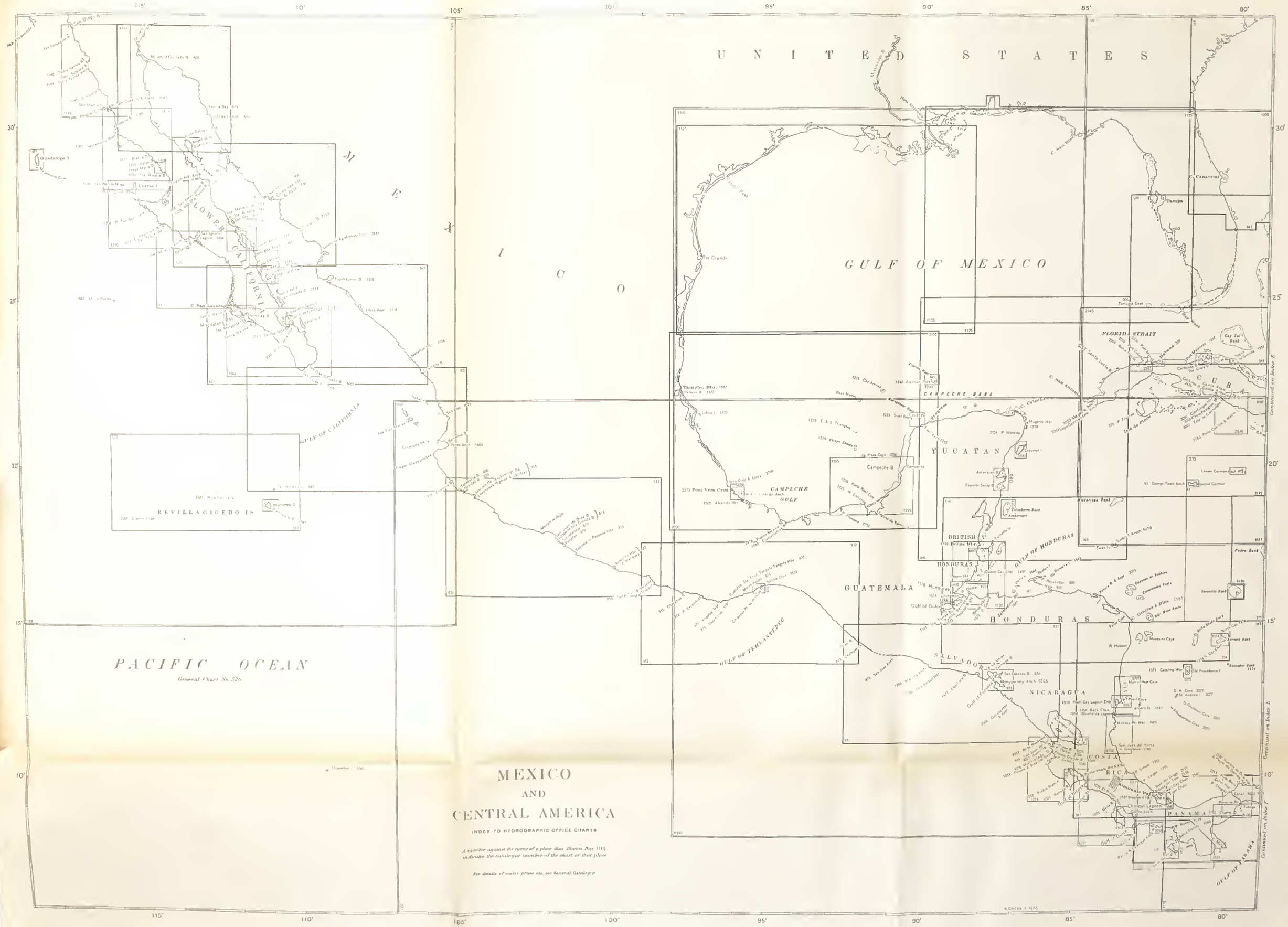

MEXICO AND CENTRAL AMERICA

INDEX TO HYDROGRAPHIC OFFICE CHARTS

A number against the name of a place thus Blanca Bay 1115 indicates the catalogue number of the chart of that place

For details of scales prices etc, see General Catalogue

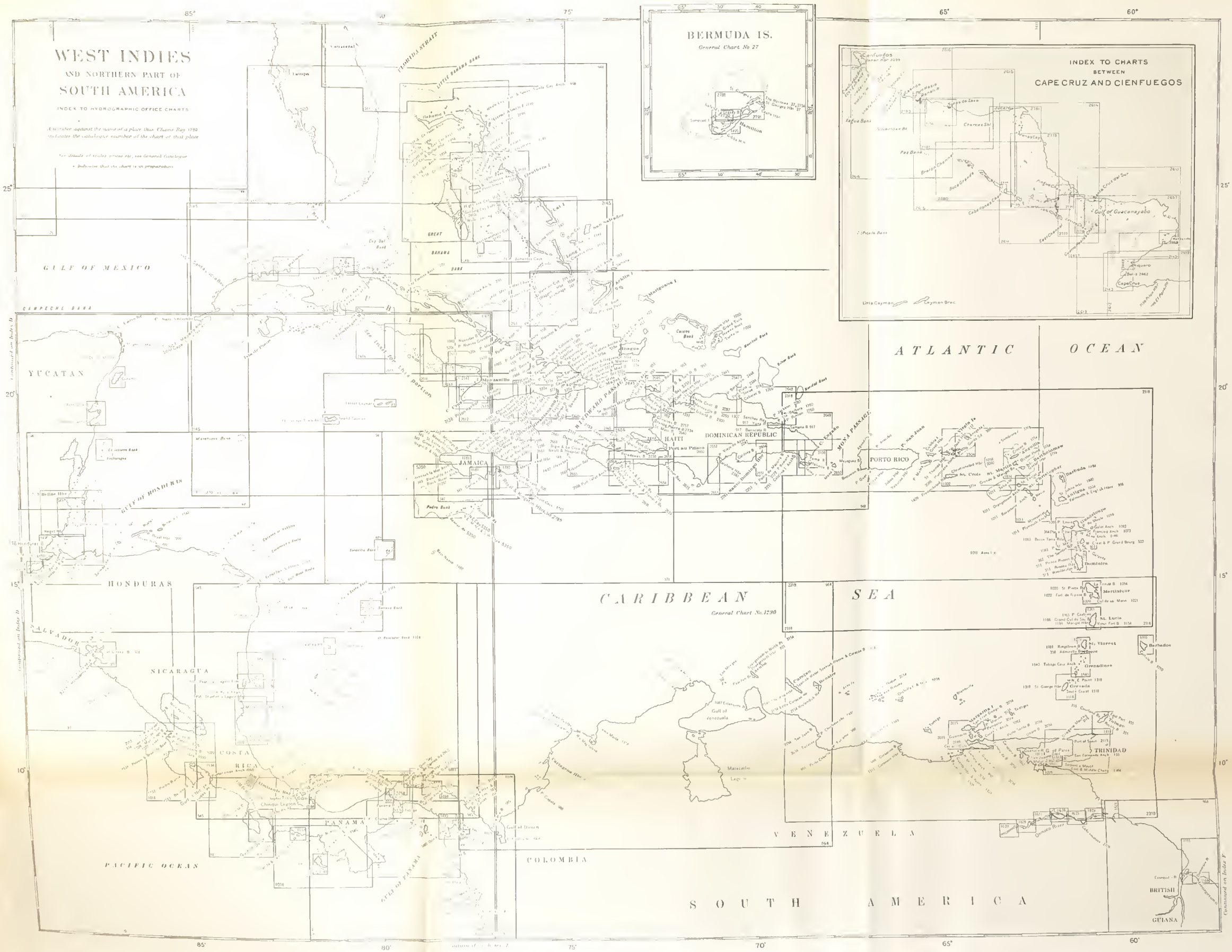
WEST INDIES
AND NORTHERN PART OF
SOUTH AMERICA
INDEX TO HYDROGRAPHIC OFFICE CHARTS
BERMUDA IS.
General Chart No 27
INDEX TO CHARTS
BETWEEN
CAPE CRUZ AND CIENFUEGOS
GULF OF MEXICO
ATLANTIC
OCEAN
CARIBBEAN
SEA
General Chart No. 1730
SOUTH
AMERICA
YUCATAN
HONDURAS
NICARAGUA
COSTA
RICA
PANAMA
COLOMBIA
VENEZUELA
JAMAICA
HAITI
DOMINICAN REPUBLIC
PORTO RICO
TRINIDAD
BRITISH
GUIANA
PACIFIC OCEAN
GREAT
BAHAMA
BANK
CAMPECHE BANK
GULF OF HONDURAS
FLORIDA STRAIT
WINDWARD PASSAGE
MONA PASSAGE
Gulf of Venezuela
Gulf of Guacanayabo
Orinoco River
Continued on Index D
Continued on Index F

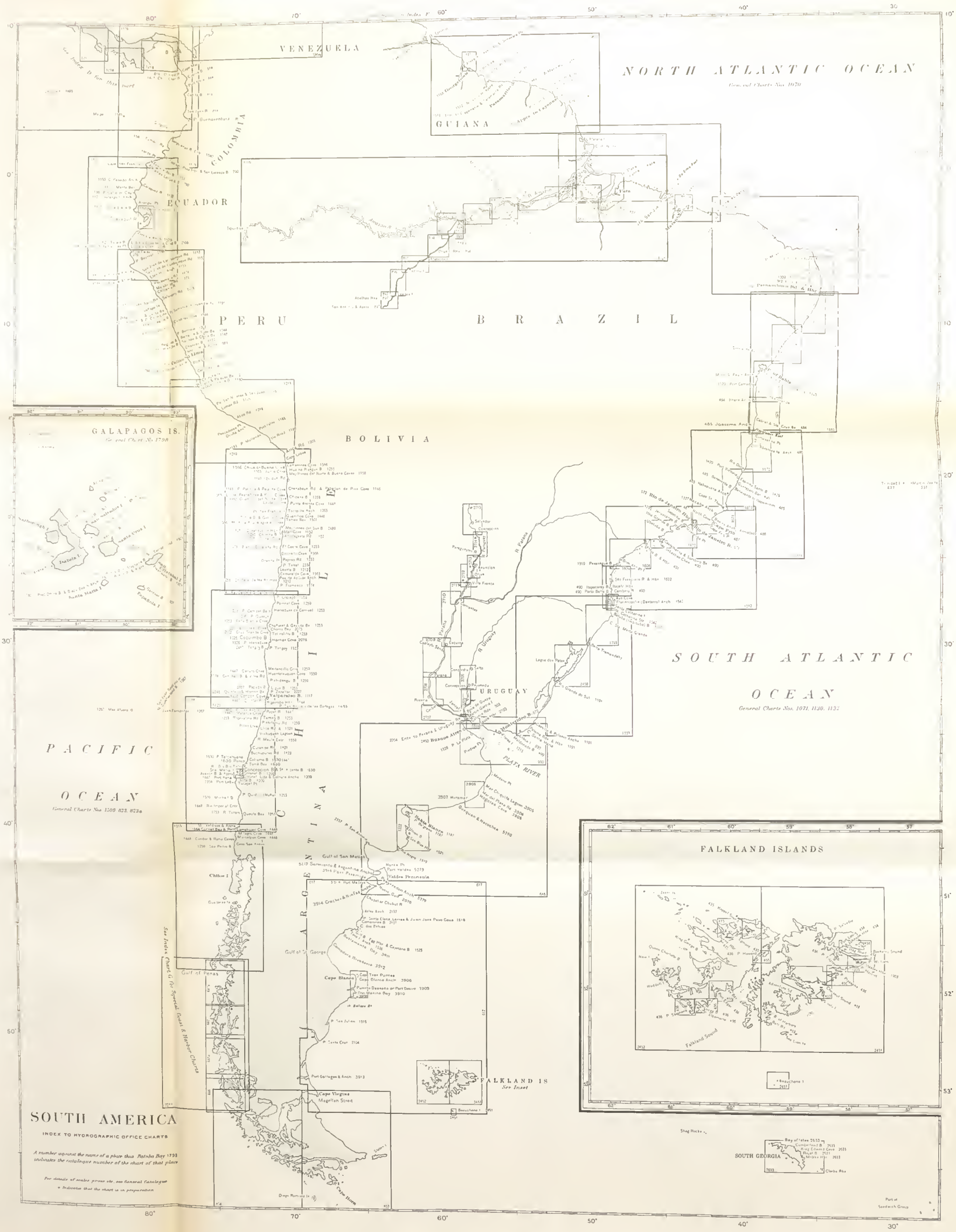

SOUTH AMERICA

INDEX TO HYDROGRAPHIC OFFICE CHARTS

A number against the name of a place thus Batsha Bay 1798 indicates the catalogue number of the chart of that place

For details of water prices etc. see General Catalogue

** Indicates that the chart is in preparation*

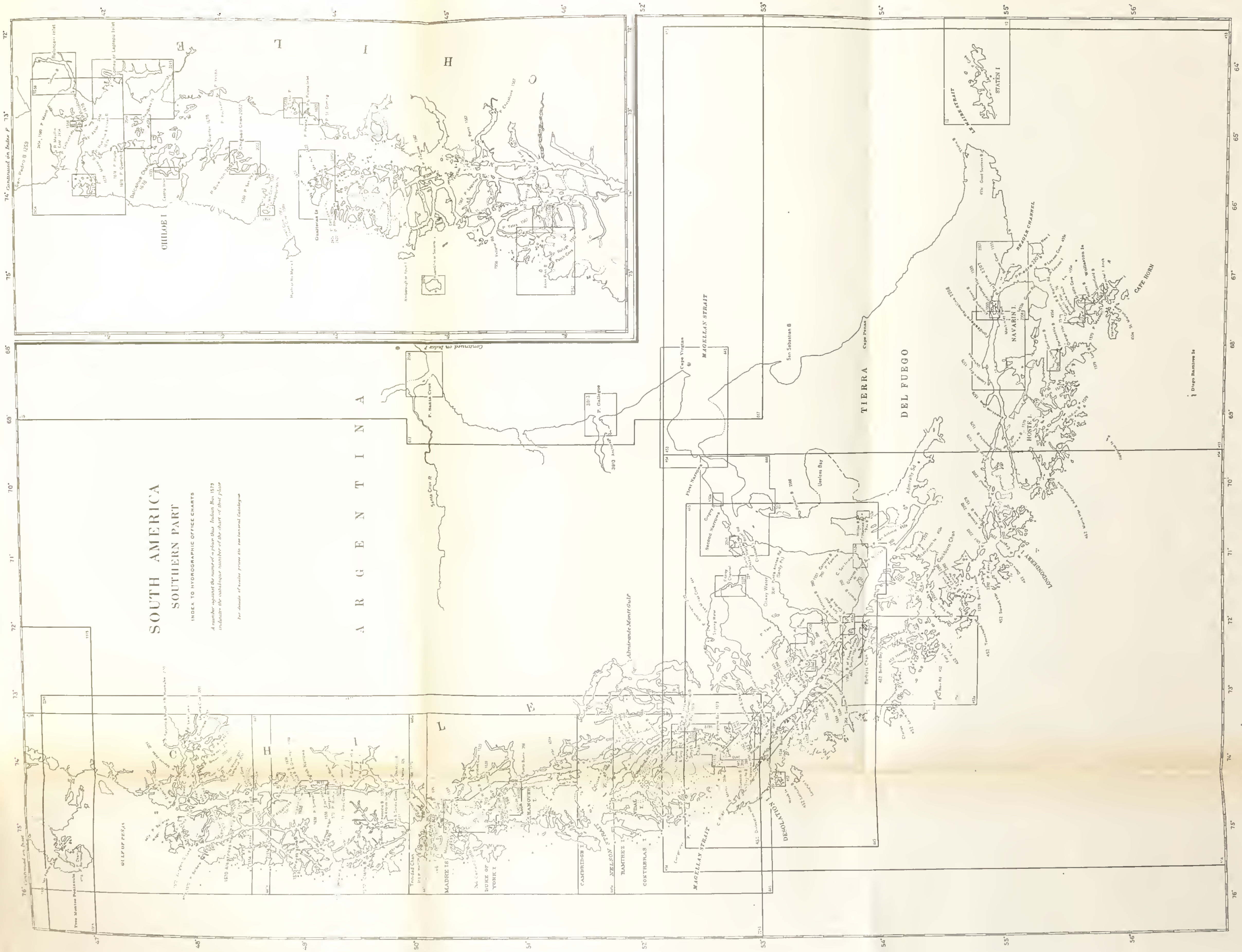
SOUTH AMERICA
SOUTHERN PART
INDEX TO HYDROGRAPHIC OFFICE CHARTS
ARGENTINA
CHILE
TIERRA
DEL FUEGO
MAGELLAN STRAIT
CHILOE I
STATEN I
LE MAIRE STRAIT
CAPE HORN
NAVARIN I.
HOSTE I.
BEAGLE CHANNEL
LONDONDERRY I
DESOLATION I
HANOVER I
MADRE IS
DUKE OF YORK I
CAMBRIDGE I
NELSON STRAIT
RAMIREZ I
VIDAL I
CONTRERAS I
GULF OF PENAS
Tres Montes Peninsula
Trinidad Chan
Almirante Montt Gulf
Santa Cruz R
P. Santa Cruz
P. Gallegos
Cape Virgins
San Sebastian B
Cape Penas
First Narrows
Second Narrows
Useless Bay
Admiralty Sd
Otway Water
Cockburn Chan
Barbara Chan
Diego Ramirez Is
Guaitecas Is
74° Continued on Index P
Continued on Index P

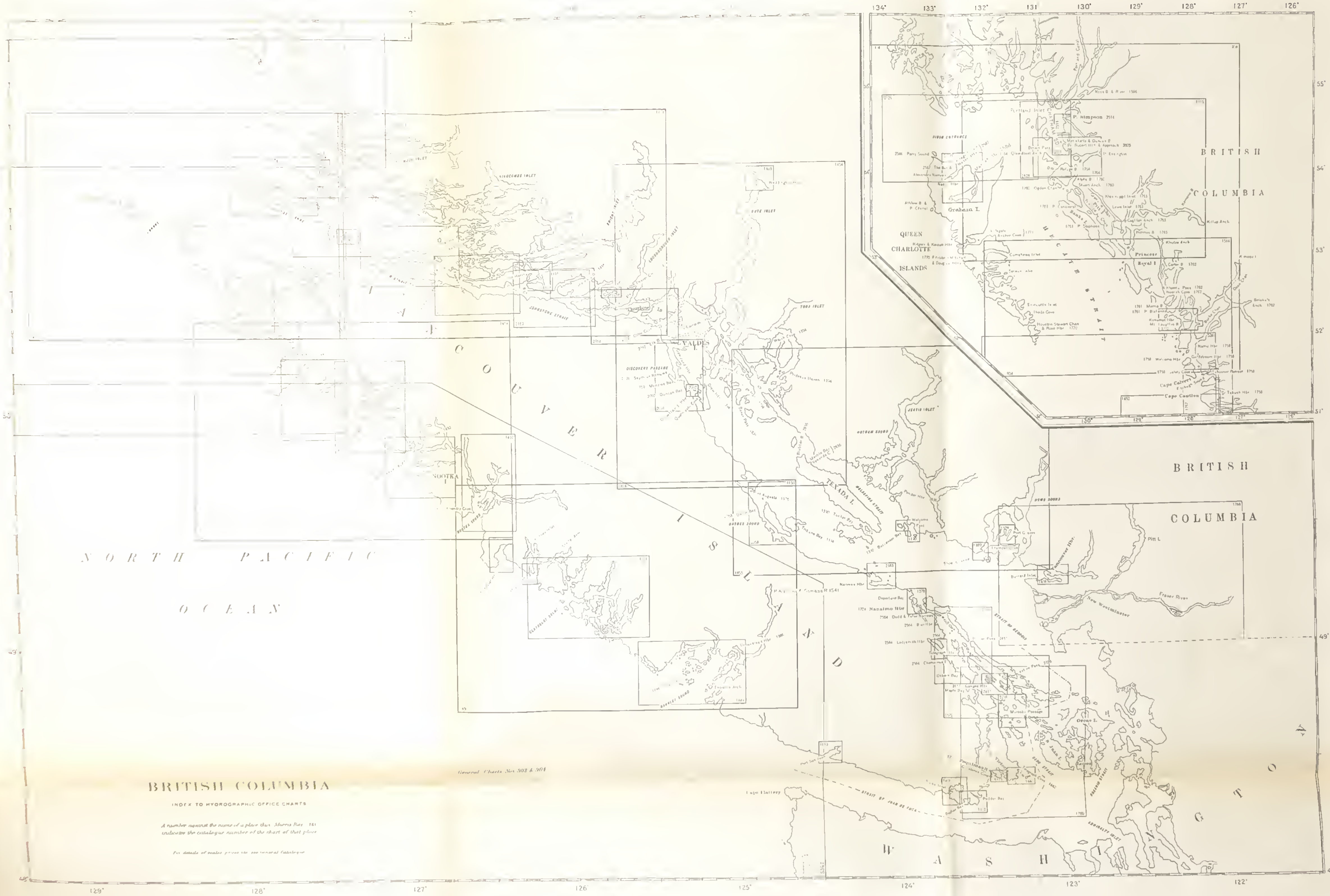
NORTH PACIFIC
OCEAN
VANCOUVER ISLAND
NOOTKA I.
VALDES I.
TEXADA I.
BRITISH COLUMBIA
BRITISH COLUMBIA
BRITISH COLUMBIA
QUEEN CHARLOTTE ISLANDS
Graham I.
P. Simpson 2514
Princess Royal I.
Cape Calvert
Cape Caution
HECATE STRAIT
DISCOVERY PASSAGE
JOHNSTONE STRAIT
BUTE INLET
TOBA INLET
JERVIS INLET
HOWE SOUND
STRAIT OF GEORGIA
STRAIT OF JUAN DE FUCA
Nanaimo Hbr
Fraser River
New Westminster
Pitt L.
Orcas I.
Cape Flattery
WASHINGTON
General Charts Nos 303 & 304
BRITISH COLUMBIA
INDEX TO HYDROGRAPHIC OFFICE CHARTS
A number against the name of a place thus Morris Bay 141 indicates the catalogue number of the chart of that place
129°
128°
127°
126°
125°
124°
123°
122°
48°
49°
134°
133°
132°
131°
130°
55°
54°
53°
52°
51°

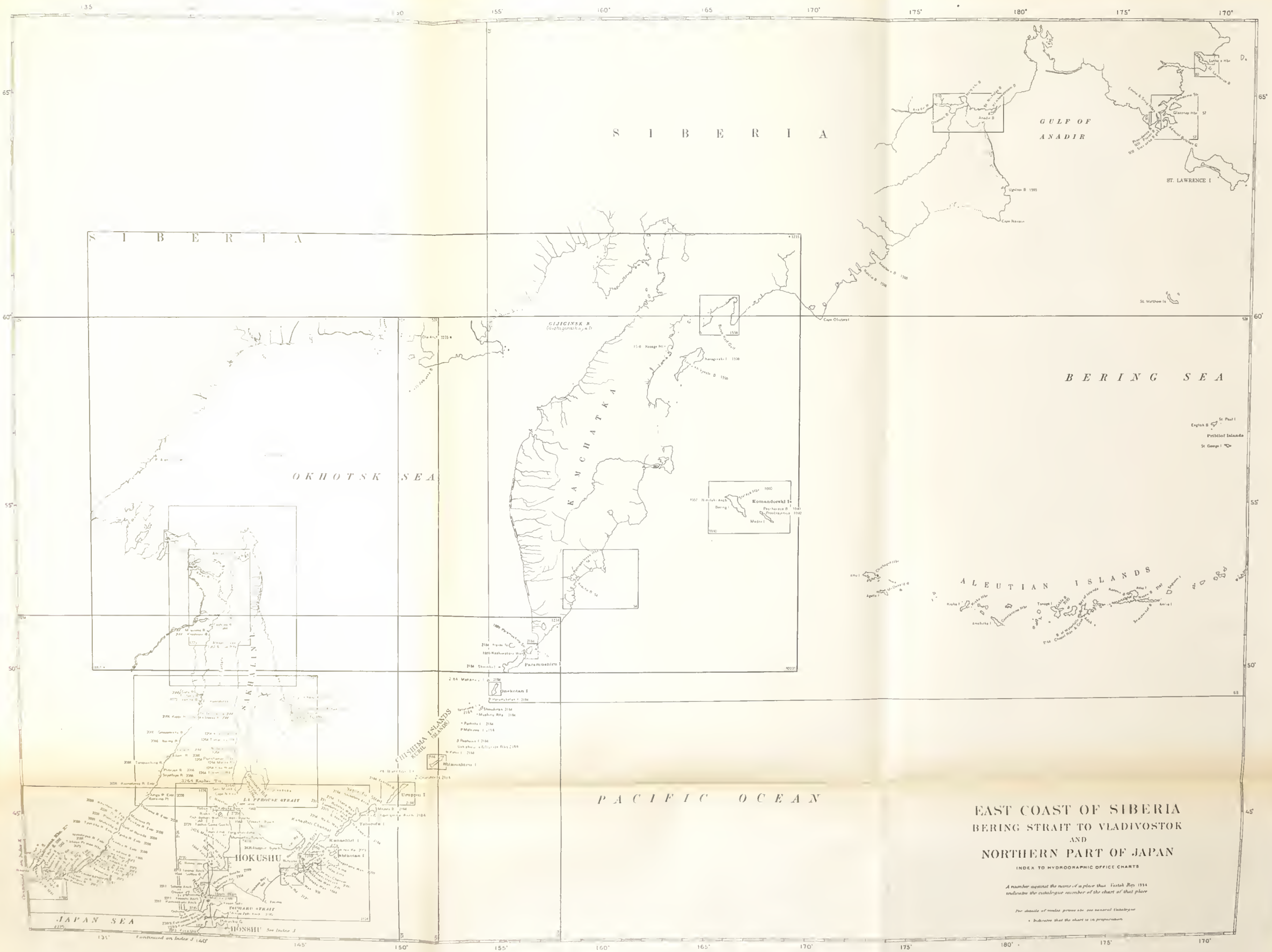
SIBERIA
GULF OF ANADIR
ST. LAWRENCE I
SIBERIA
OKHOTSK SEA
KAMCHATKA
BERING SEA
Pribilof Islands
ALEUTIAN ISLANDS
KURILE ISLANDS
LA PEROUSE STRAIT
HOKUSHU
JAPAN SEA
HONSHU
PACIFIC OCEAN
EAST COAST OF SIBERIA
BERING STRAIT TO VLADIVOSTOK
AND
NORTHERN PART OF JAPAN
INDEX TO HYDROGRAPHIC OFFICE CHARTS

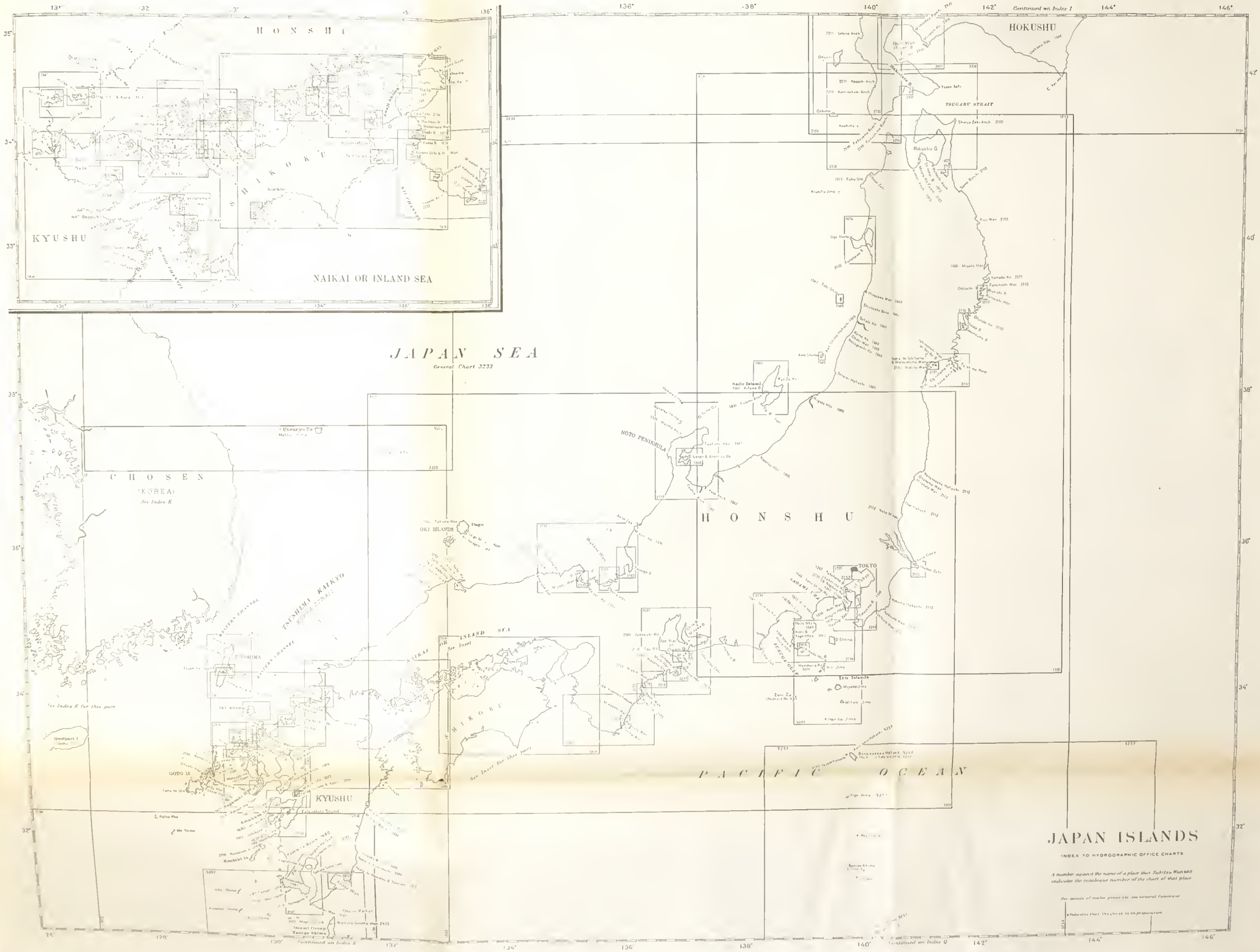
HONSHU
KYUSHU
SHIKOKU
NAIKAI OR INLAND SEA
JAPAN SEA
General Chart 3233
CHOSEN
(KOREA)
See Index K
HOKUSHU
TSUGARU STRAIT
Continued on Index I
NOTO PENINSULA
HONSHU
OKI ISLANDS
TOKYO
TSUSHIMA KAIKYO
(KOREA STRAIT)
TSUSHIMA
Iki Shima
GOTO IS
KYUSHU
See Index K for this part
See Inset for this part
PACIFIC OCEAN
Continued on Index K
Continued on Index Q
JAPAN ISLANDS
INDEX TO HYDROGRAPHIC OFFICE CHARTS

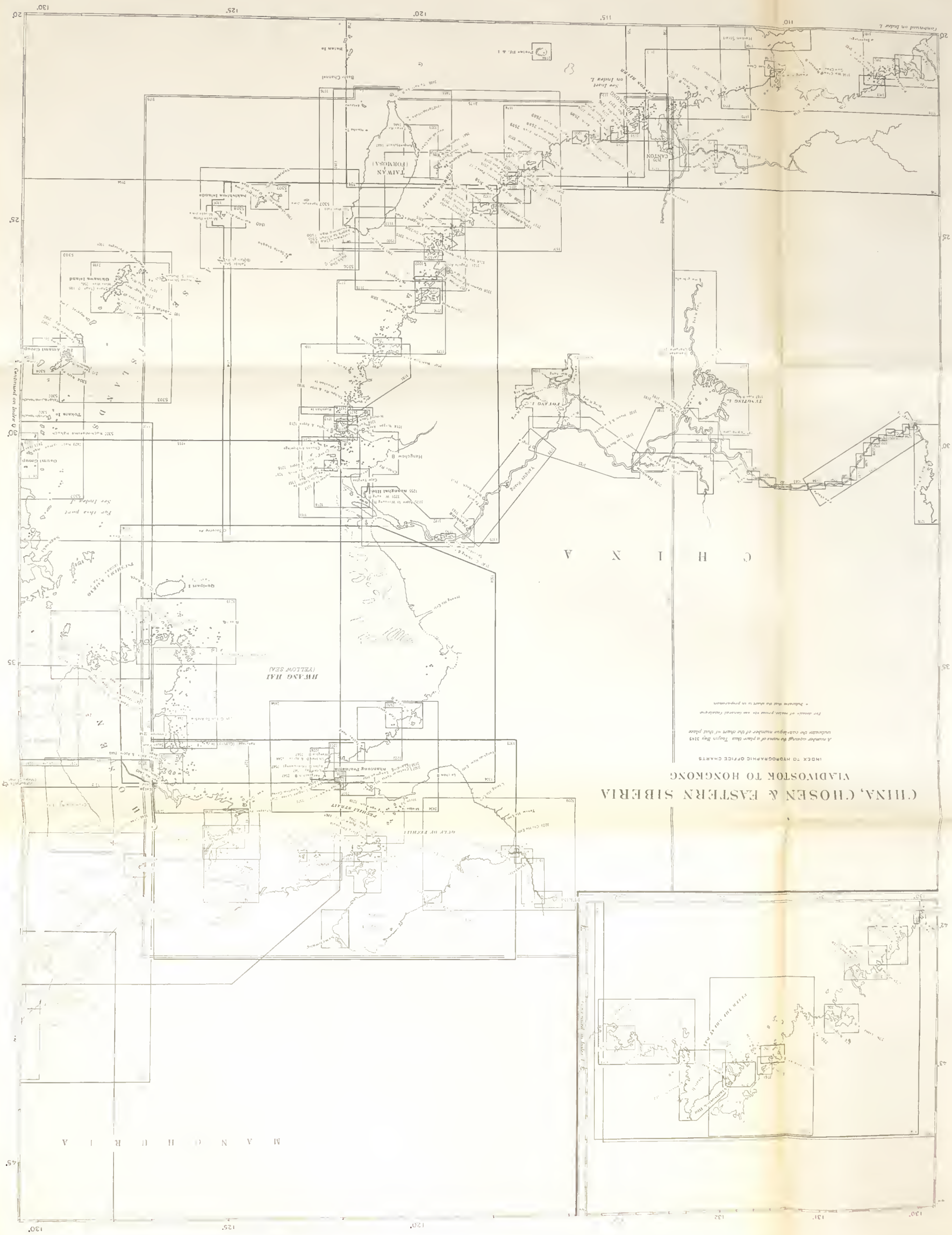
CHINA, CHOSEN & EASTERN SIBERIA
VLADIVOSTOK TO HONGKONG
INDEX TO HYDROGRAPHIC OFFICE CHARTS
A number separated by a hyphen after a plan or chart denotes the catalogue number of the chart in that plan
For details of major groups see General Catalogue
* Indicates that the chart is in preparation
CHINA
MANCHURIA
HWANG HAI
(YELLOW SEA)
TAIWAN
(FORMOSA)
PEGHELI STRAIT
Continued on Index O
Continued on Index L

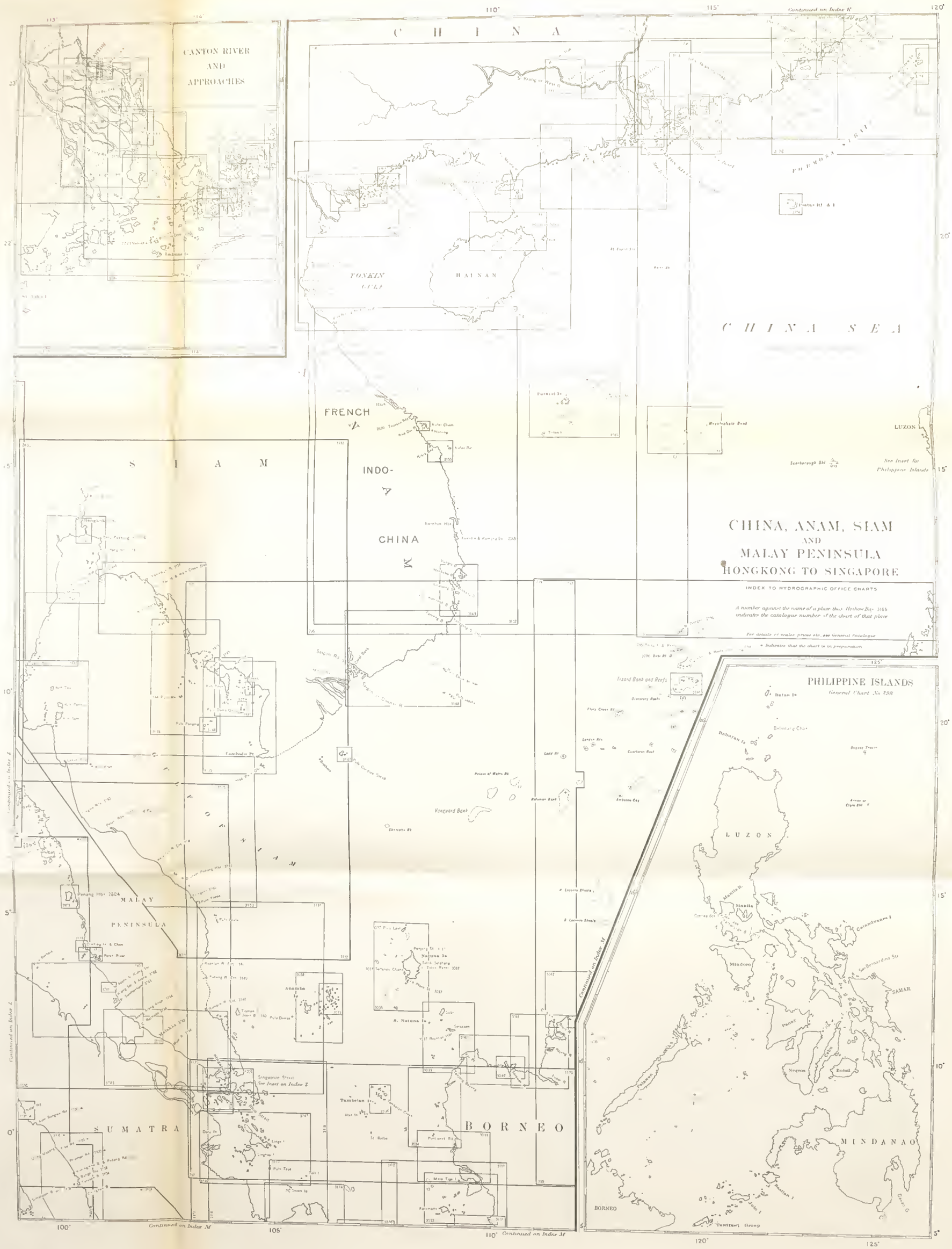

INDEX L.

INDEX L.

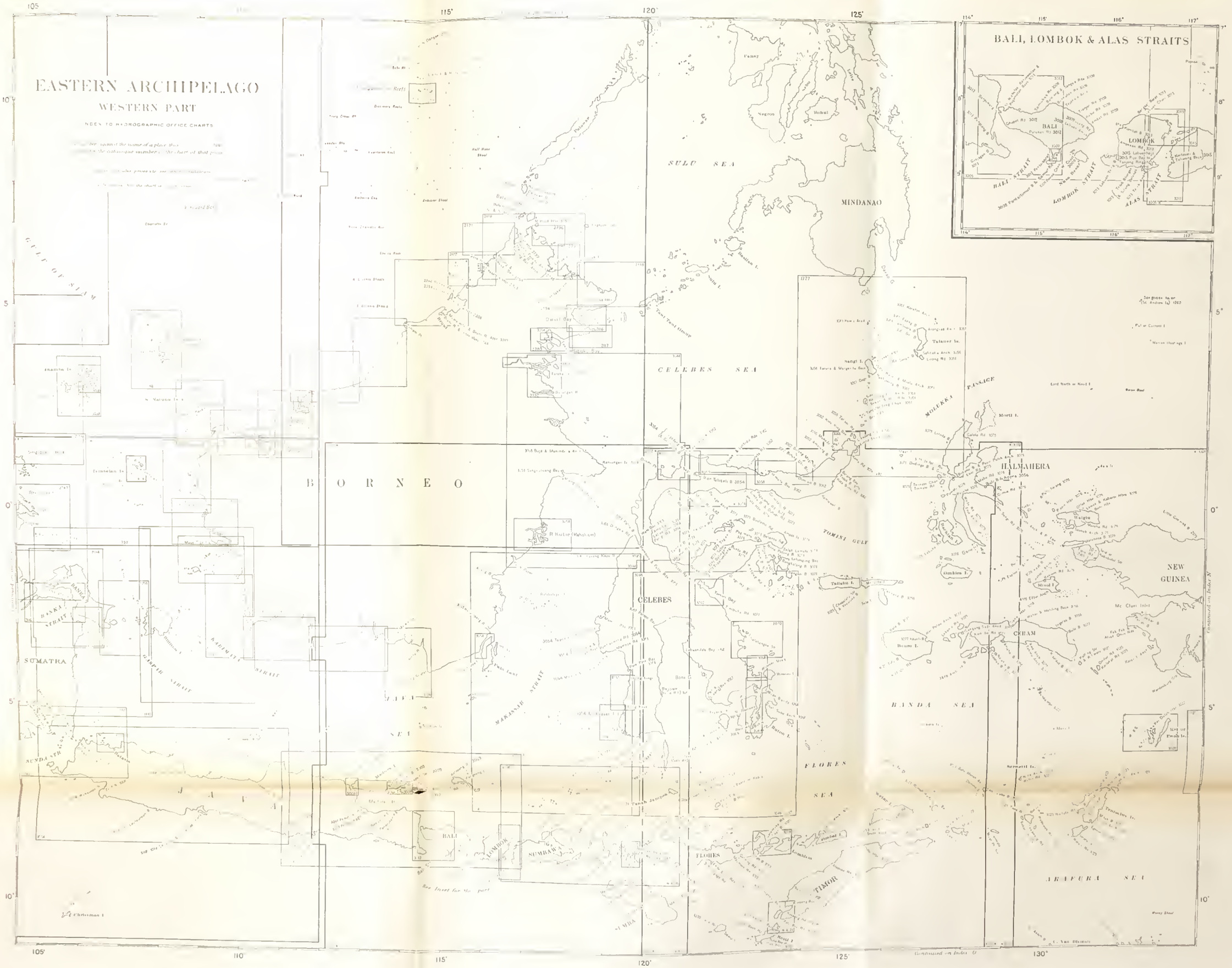
EASTERN ARCHIPELAGO
WESTERN PART
INDEX TO HYDROGRAPHIC OFFICE CHARTS
BALI, LOMBOK & ALAS STRAITS
SULU SEA
MINDANAO
CELEBES SEA
BORNEO
CELEBES
HALMAHERA
NEW GUINEA
SUMATRA
JAVA
BANDA SEA
FLORES SEA
ARAFURA SEA
TOMINI GULF
MOLUKKA PASSAGE
MAKASSAR STRAIT
BALI STRAIT
LOMBOK STRAIT
ALAS STRAIT
BANKA STRAIT
SUNDA STR.
GULF OF SIAM
BALI
LOMBOK
SUMBAWA
FLORES
TIMOR
CERAM
Continued on Index N
Continued on Index O

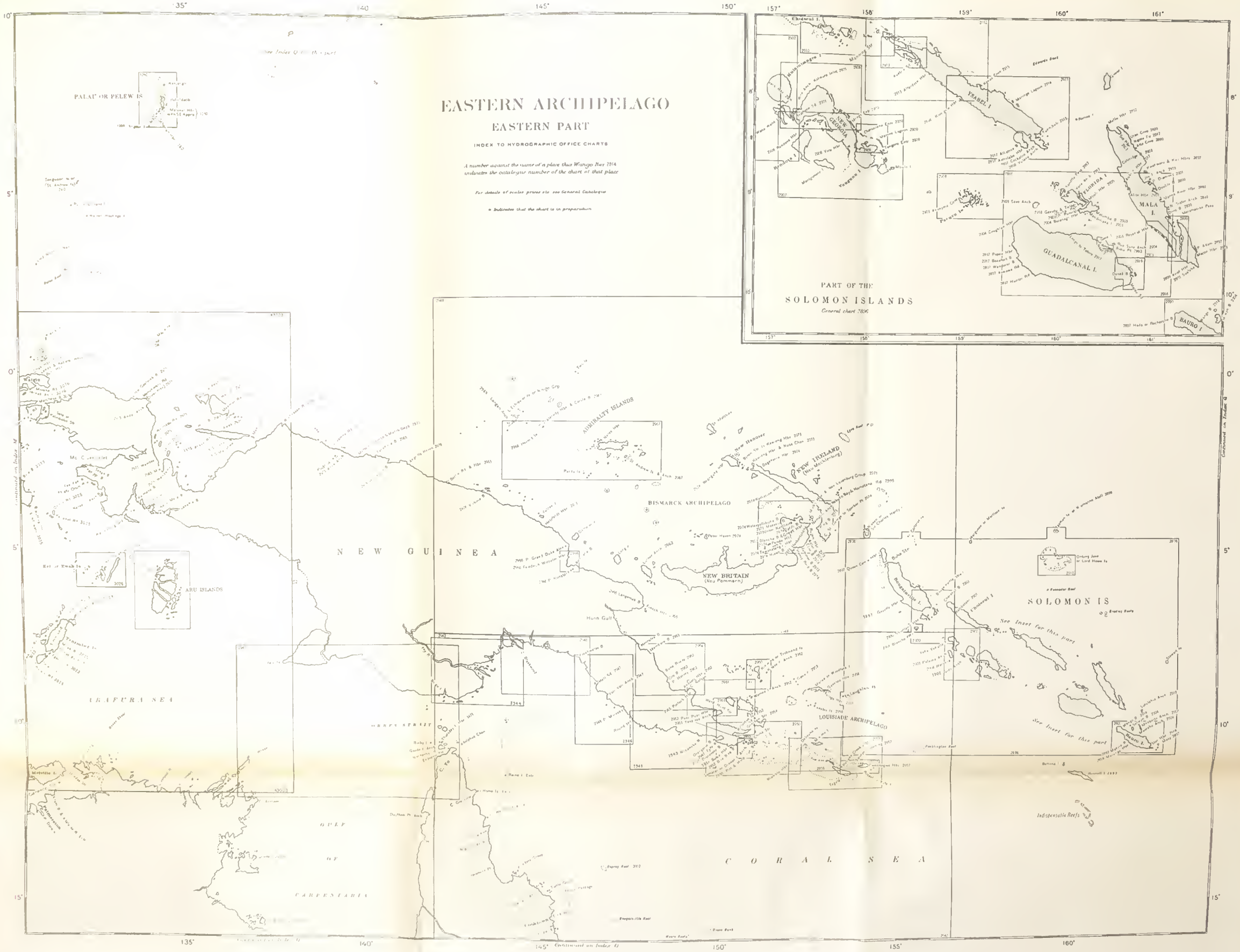
EASTERN ARCHIPELAGO
EASTERN PART
INDEX TO HYDROGRAPHIC OFFICE CHARTS
A number against the name of a place thus Wizango Bay 2914 indicates the catalogue number of the chart at that place
For details of scales prices etc see General Catalogue
* Indicates that the chart is in preparation
PALAU OR PELEW IS
PART OF THE
SOLOMON ISLANDS
General chart 2896
GUADALCANAL I.
MALA I.
BAURO I.
ISABEL I.
NEW GEORGIA
ADMIRALTY ISLANDS
BISMARCK ARCHIPELAGO
NEW IRELAND
(Neu Mecklenburg)
NEW BRITAIN
(Neu Pommern)
NEW GUINEA
ARU ISLANDS
ARAFURA SEA
GULF OF CARPENTARIA
CORAL SEA
LOUISIADE ARCHIPELAGO
SOLOMON IS
See Inset for this part
Indispensable Reefs
Continued on Index M
Continued on Index O
Continued on Index Q
135°
140°
145°
150°
155°
157°
158°
159°
160°
161°
5°
10°
15°

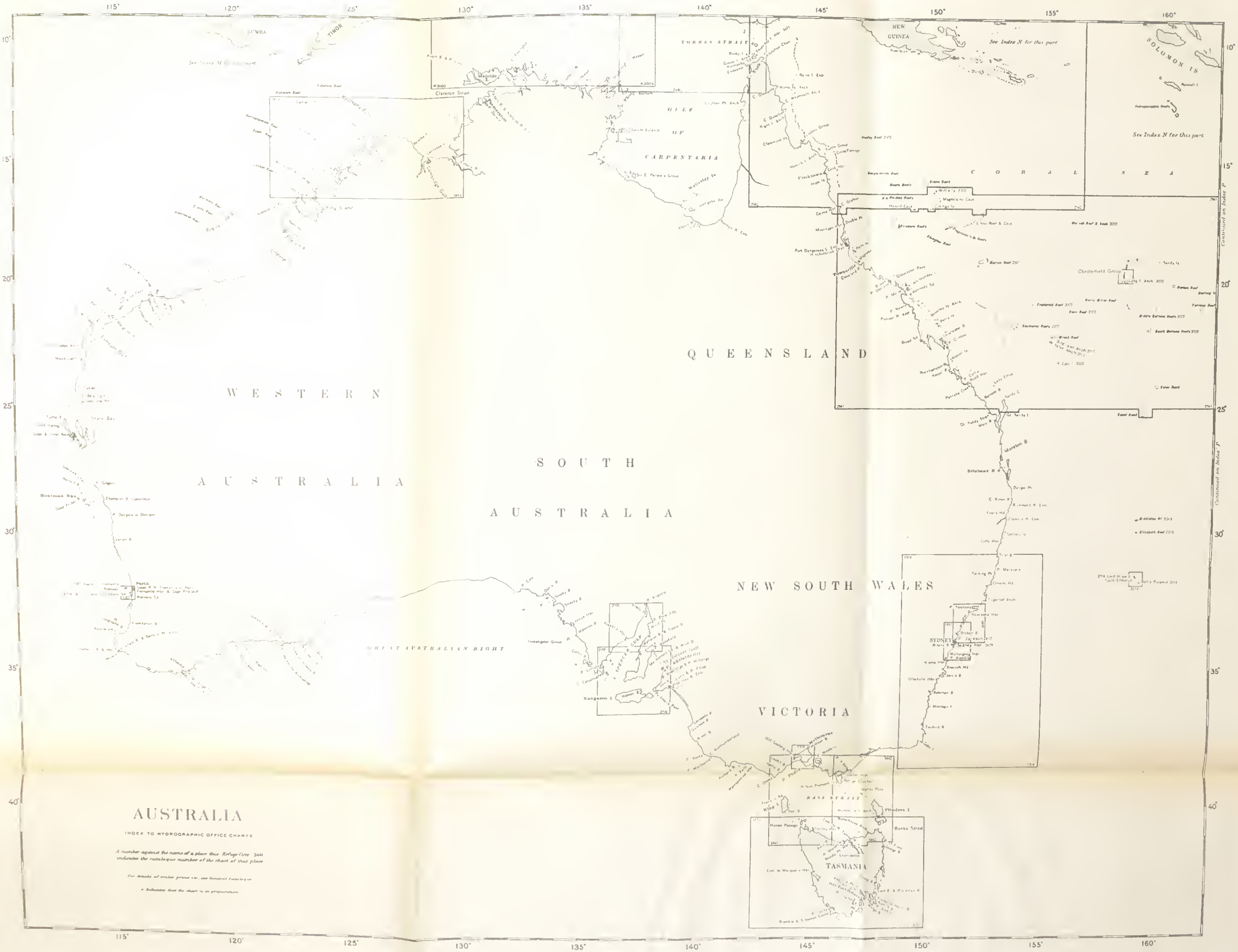
AUSTRALIA
INDEX TO HYDROGRAPHIC OFFICE CHARTS
A number against the name of a place thus Refuge Cove 3441 indicates the catalogue number of the chart of that place
For details of cruise prices etc. see General Catalogue
* Indicates that the chart is in preparation
WESTERN AUSTRALIA
SOUTH AUSTRALIA
NORTHERN TERRITORY
QUEENSLAND
NEW SOUTH WALES
VICTORIA
TASMANIA
NEW GUINEA
SOLOMON IS
CORAL SEA
GULF OF CARPENTARIA
TORRES STRAIT
BASS STRAIT
GREAT AUSTRALIAN BIGHT
Clarence Strait
Port Darwin
Port Dampier
Port Hedland
Port Denison
Townsville
Cairns
Brisbane R
Moreton B
Chesterfield Group
Perth
Fremantle
Albany
Esperance
Investigator Group
Kangaroo I
Adelaide
Port Lincoln
Port Pirie
Port Augusta
Port Phillip
Melbourne
Hobson Bay
Westernport
Gippsland Lakes
Port Jackson
SYDNEY
Wollongong
Newcastle
Hunter R
Port Macquarie
Tasman Sea
Hobart
Launceston
Bass Strait
Hunter Passage
Banks Strait
Flinders I
King I
See Index N for this part
Continued on Index P
115°
120°
125°
130°
135°
140°
145°
150°
155°
160°
10°
15°
20°
25°
30°
35°
40°

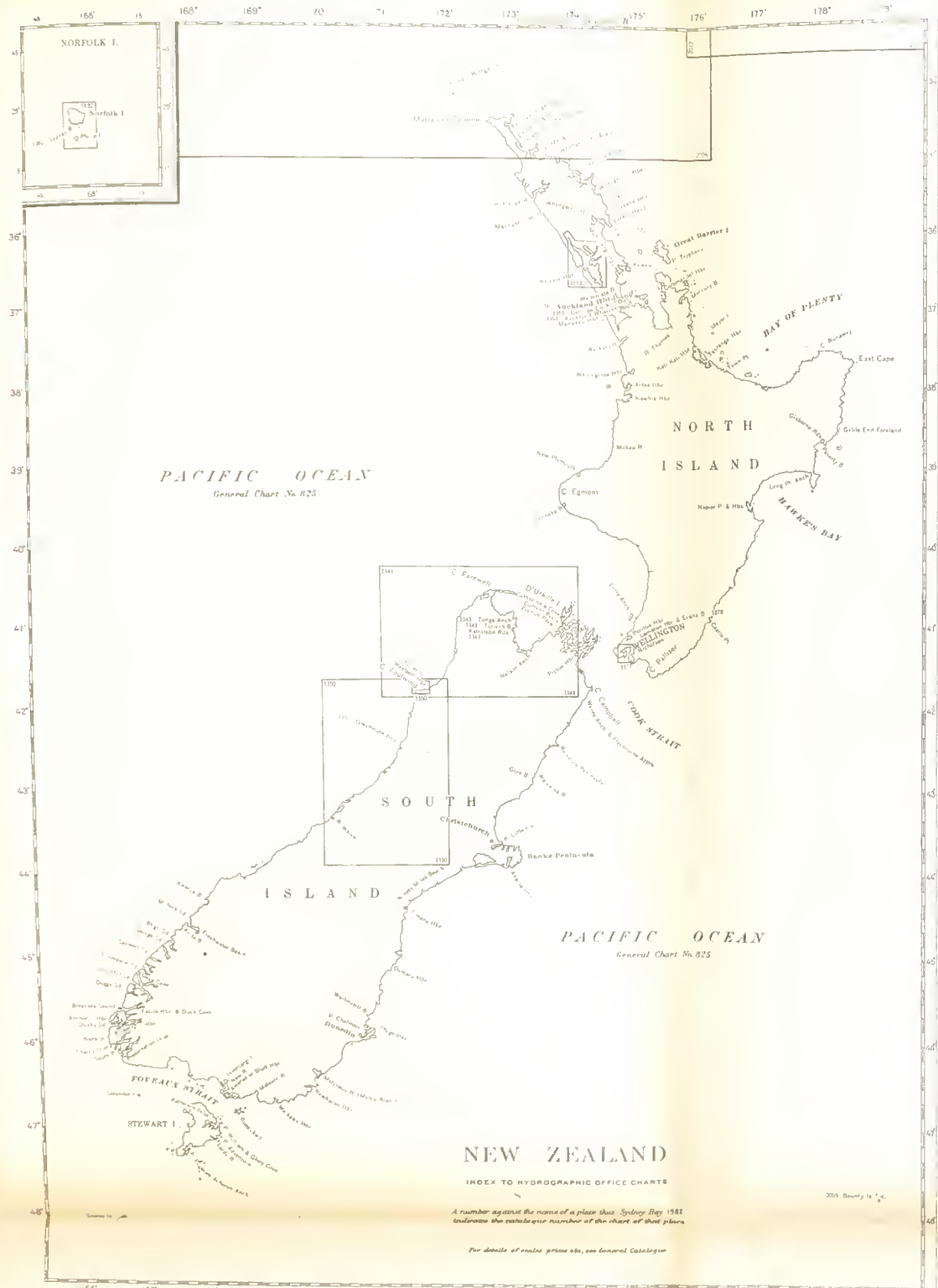
NORFOLK I.
Norfolk I
PACIFIC OCEAN
General Chart No. 825
NORTH ISLAND
BAY OF PLENTY
East Cape
Great Barrier I
Auckland Hbr
C Egmont
Napier P & Hbr
HAWKE'S BAY
WELLINGTON
COOK STRAIT
C Farewell
D'Urville I
Nelson
C Campbell
SOUTH ISLAND
Christchurch
Banks Peninsula
Dunedin
FOVEAUX STRAIT
STEWART I.
NEW ZEALAND
INDEX TO HYDROGRAPHIC OFFICE CHARTS
A number against the name of a place thus Sydney Bay 1981 indicates the catalogue number of the chart of that place
For details of scales, please etc., see General Catalogue

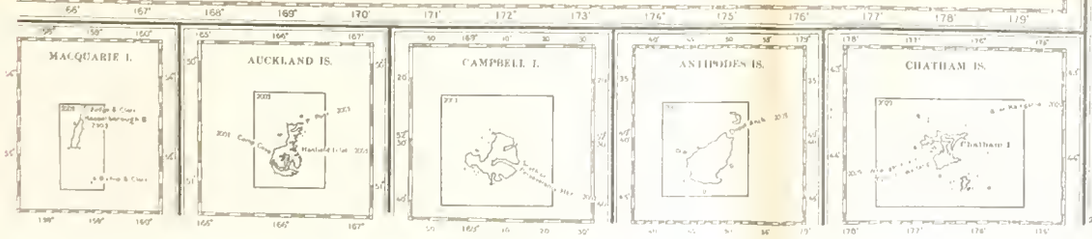
MACQUARIE I.
AUCKLAND IS.
CAMPBELL I.
ANTIPODES IS.
CHATHAM IS.
Chatham I

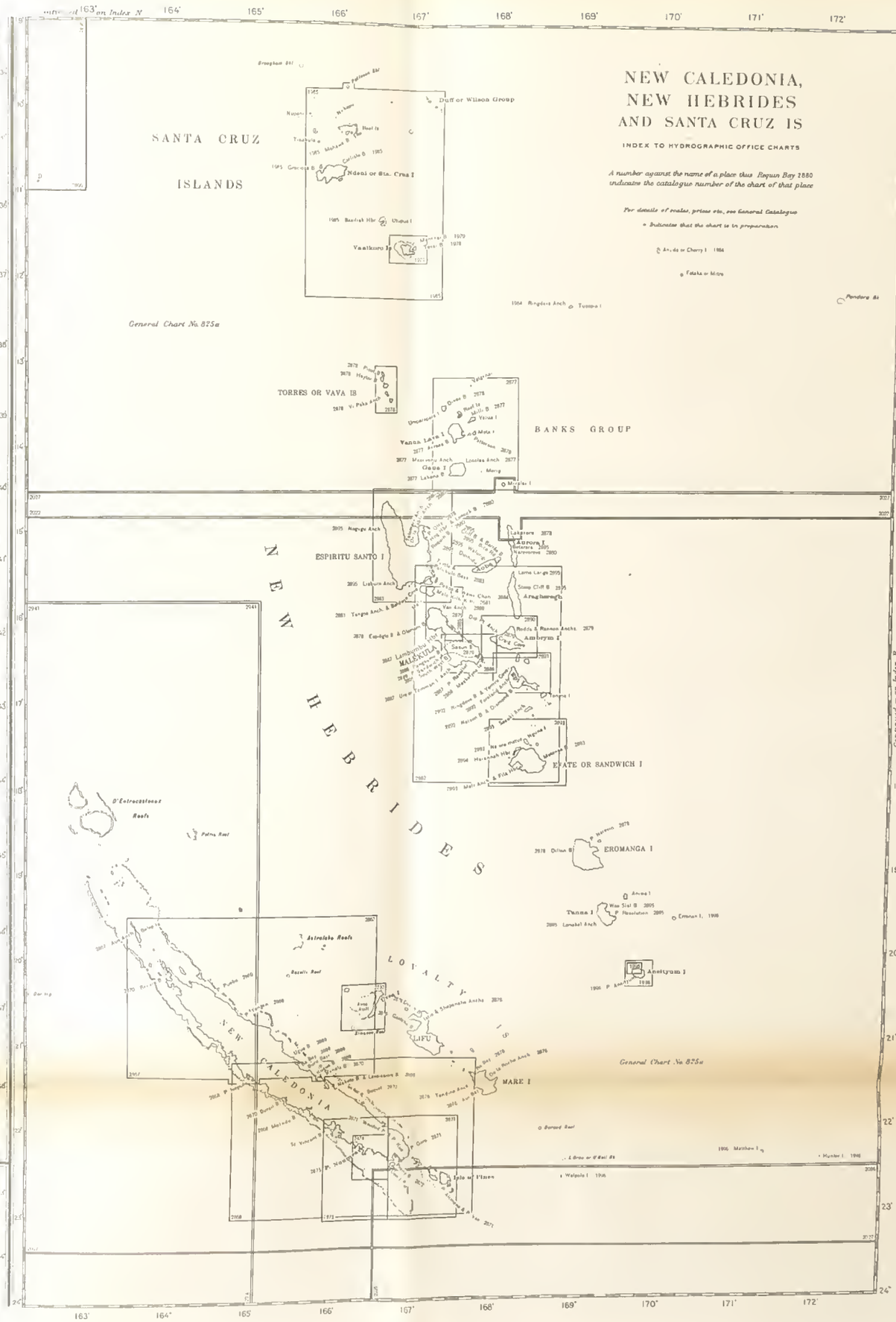
NEW CALEDONIA, NEW HEBRIDES AND SANTA CRUZ IS
INDEX TO HYDROGRAPHIC OFFICE CHARTS
A number against the name of a place thus Roquin Bay 2880 indicates the catalogue number of the chart of that place
For details of scales, please etc., see General Catalogue
* Indicates that the chart is in preparation
SANTA CRUZ ISLANDS
Duff or Wilson Group
Ndeni or Sta. Cruz I
General Chart No. 875a
TORRES OR VAVA IS
BANKS GROUP
Vanua Lava I
Gaua I
ESPIRITU SANTO I
Aurora I
Malekula I
Ambrym I
EFATE OR SANDWICH I
NEW HEBRIDES
EROMANGA I
Tanna I
Aneityum I
LOYALTY IS
LIFU
MARE I
NEW CALEDONIA
Isle of Pines
General Chart No. 875a
Continued on Index R

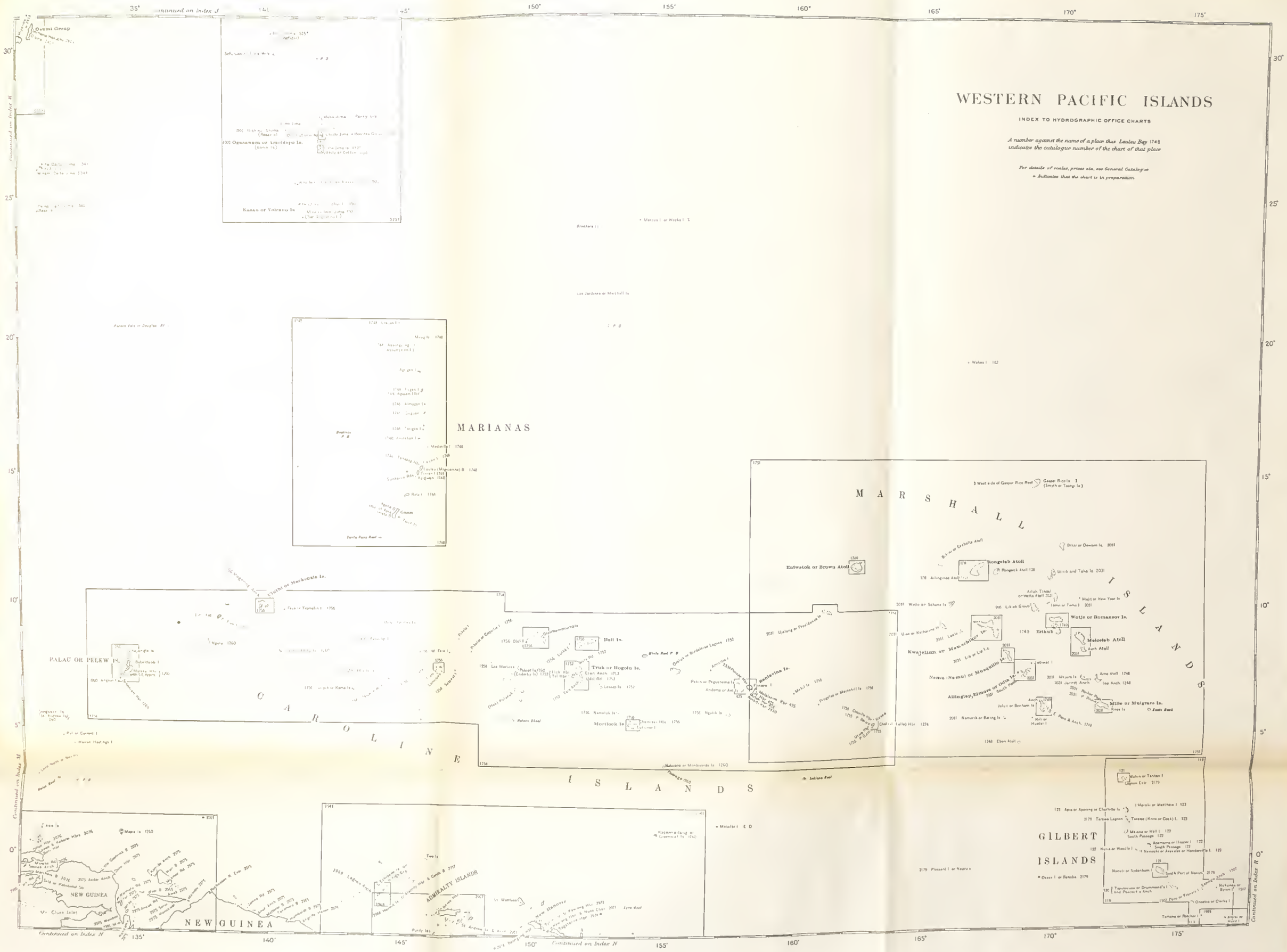
WESTERN PACIFIC ISLANDS
INDEX TO HYDROGRAPHIC OFFICE CHARTS
A number against the name of a place thus Leulau Bay 1748 indicates the catalogue number of the chart of that place
For details of scales, prices etc, see General Catalogue
* indicates that the chart is in preparation.
MARIANAS
MARSHALL ISLANDS
CAROLINE ISLANDS
PALAU OR PELEW IS.
NEW GUINEA
ADMIRALTY ISLANDS
GILBERT ISLANDS
Continued on Index N
Continued on Index R
Continued on Index M
Continued on Index J
Continued on Index H
Ogasawara or Bonin Is.
Kazan or Volcano Is
Truk or Hogolu Is.
Mortlock Is
Ponape or Ascension Is
Kwajalein or Menschikoff
Namu (Namu) or Mosquito Is.
Allingiap, Elmore or Odia Is.
Majuro Is
Jaluit or Bonham Is
Mille or Mulgrave Is.
Ebon Atoll
Rongelap Atoll
Wotje or Romanzov Is.
Maloelap Atoll
Aur Atoll
Arno Atoll
Enewetak or Brown Atoll
Bikar or Dawson Is.
Utirik and Taka Is
Majit or New Year Is
Makin or Taritari I
Apaiang or Charlotte Is
Tarawa (Knox or Cook) I.
Maiana or Hall I
Abemama or Hopper I
Nonouti or Arrowsmith or Hondeville I.
Nanouti or Sydenham I
South Port of Nonuti
Tapuaeman or Drummond's I and Peacock's Anch
Nukunau or Byron I
Onotoa or Clerke I
Tamana or Roebuck I
Arorae or Hope I
Ocean I or Banaba
Pleasant I or Nauru
Mapia Is
Ponape
Truk
Yap
Palau
Guam
Saipan
Tinian
Rota
Iwo Is
Marcus I
Kapingamarangi or Greenwich Is
Mussau I
Emirau I
Manus I
Los Jardines or Marshall Is
Wake I
Marcus or Wake I
Brothers I
Parece Vela or Douglas Rf
Bonin Rock
Bonin Reef
Indiana Reef
Lyra Reef
Pandora Reef
Nukuoro or Monbseards Is
Ponape or Ascension Is
Ngatik Is
Namoluk Is
Lamotrek I
Elato I
Ulithi or Mackenzie Is
Ngulu
Sorol
Tromelin I
Pulo or Current I
Warren Hastings I
Asoa Is
Mapia Is
Vi. Clues Inlet
Continued on Index N
Continued on Index R
Continued on Index M
Continued on Index J
Continued on Index H
Continued on Index N
INDEX Q

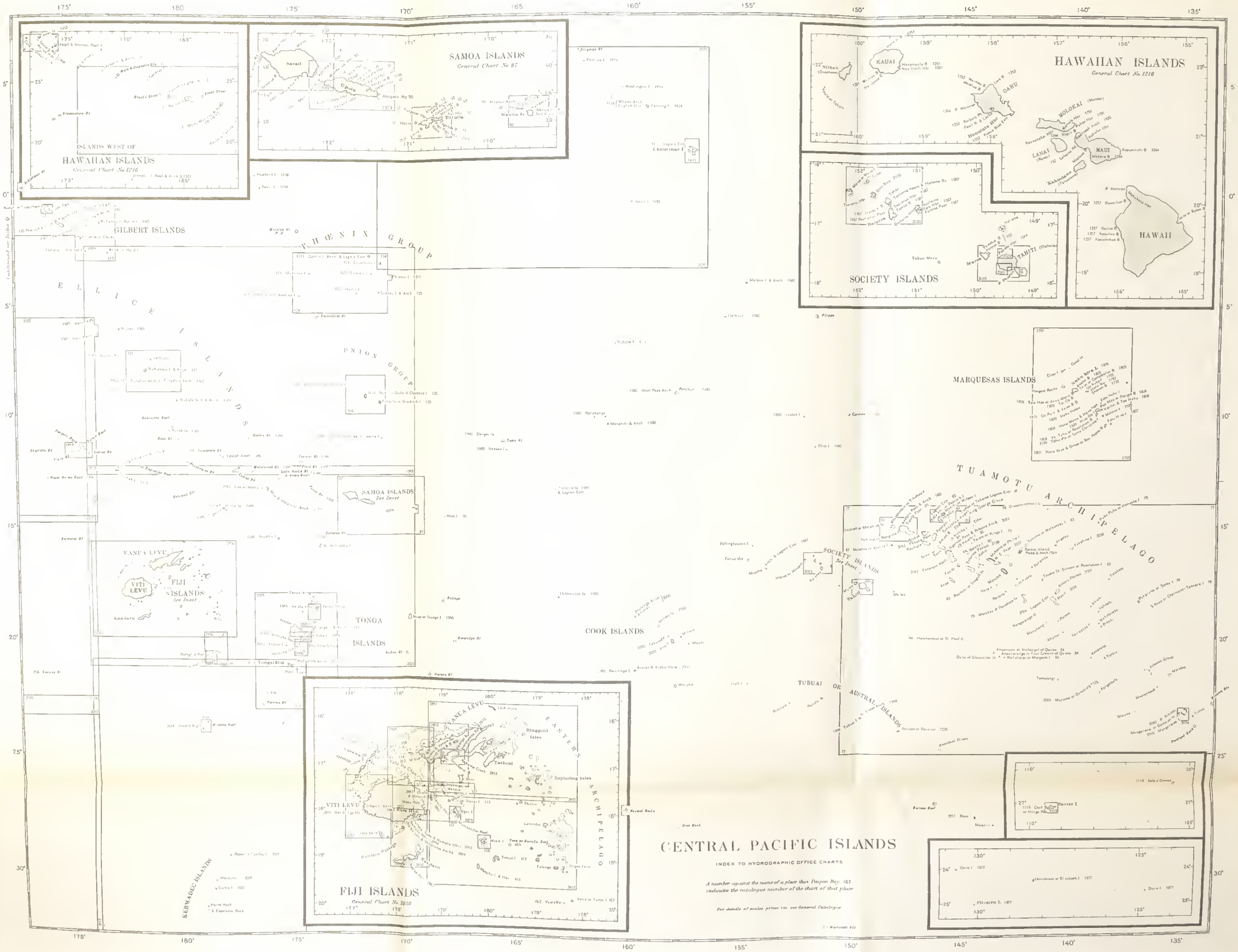
ISLANDS WEST OF HAWAIIAN ISLANDS
General Chart No. 1216
SAMOA ISLANDS
General Chart No. 87
HAWAIIAN ISLANDS
General Chart No. 1216
KAUAI
OAHU
MOLOKAI
LANAI
MAUI
HAWAII
SOCIETY ISLANDS
TAHITI
GILBERT ISLANDS
PHŒNIX GROUP
ELLICE ISLANDS
UNION GROUP
SAMOA ISLANDS
See Inset
VANUA LEVU
VITI LEVU
FIJI ISLANDS
See Inset
TONGA ISLANDS
COOK ISLANDS
MARQUESAS ISLANDS
TUAMOTU ARCHIPELAGO
SOCIETY ISLANDS
See Inset
TUBUAI OR AUSTRAL ISLANDS
KERMADEC ISLANDS
FIJI ISLANDS
General Chart No. 2850
CENTRAL PACIFIC ISLANDS
INDEX TO HYDROGRAPHIC OFFICE CHARTS
A number against the name of a place thus Pagopo Harb 162 indicates the catalogue number of the chart of that place
For details of scales prices etc see General Catalogue

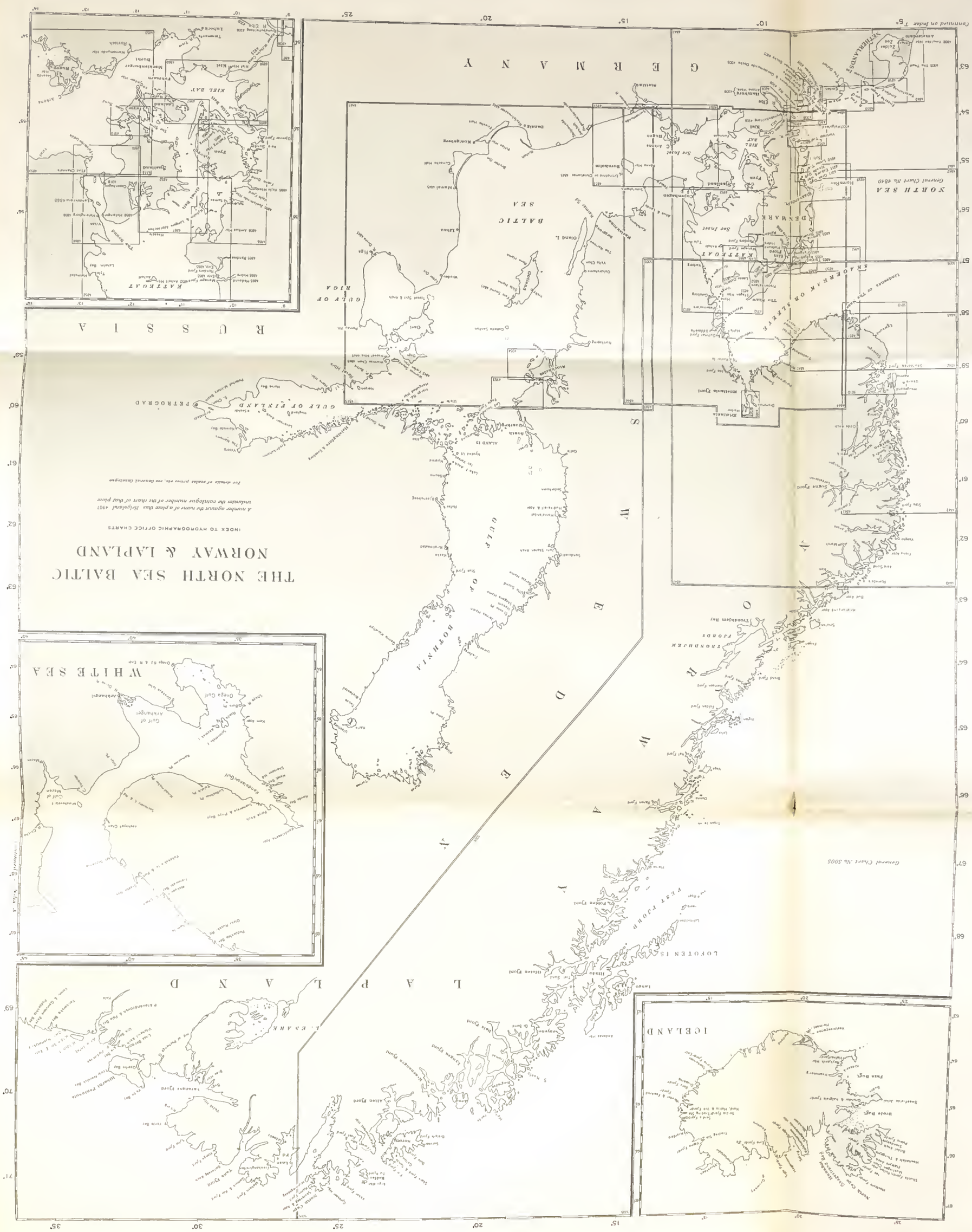
THE NORTH SEA BALTIC
NORWAY & LAPLAND
INDEX TO HYDROGRAPHIC OFFICE CHARTS
A number against the name of a place thus Hydrographical 4907
indicates the catalogue number of the chart of that place
For details of Foreign prices etc. see General Catalogue
General Chart No. 5005
NORTH SEA
General Chart No. 4840
GERMANY
DENMARK
RUSSIA
BALTIC SEA
GULF OF RIGA
GULF OF FINLAND
PETROGRAD
GULF OF BOTHNIA
NORWAY
LAPLAND
ICELAND
WHITE SEA
KATTEGAT
SKAGERRAK OR SKEEREN
KIEL BAY
WATERGAT
NETHERLANDS
Continued on Index T5

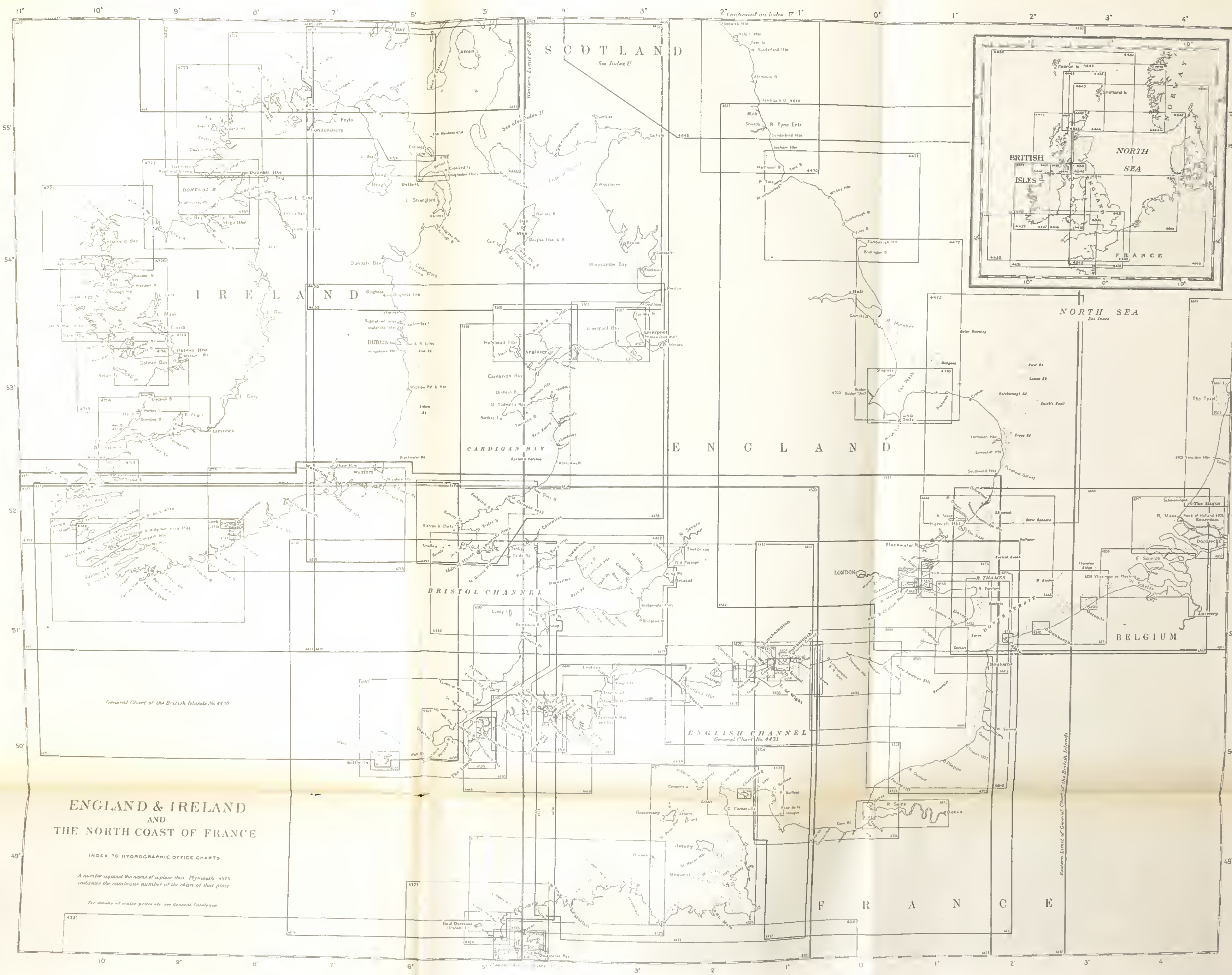
ENGLAND & IRELAND
AND
THE NORTH COAST OF FRANCE
INDEX TO HYDROGRAPHIC OFFICE CHARTS
A number against the name of a place thus Plymouth 4525 indicates the catalogue number of the chart of that place
For details of scales prices etc. see General Catalogue
Continued on Index U
SCOTLAND
See Index U
See also Index U
Western Limit of 4840
IRELAND
ENGLAND
NORTH SEA
See Inset
BRITISH ISLES
NORTH SEA
NORWAY
FRANCE
BELGIUM
CARDIGAN BAY
BRISTOL CHANNEL
ENGLISH CHANNEL
General Chart No. 4431
General Chart of the British Islands No. 4430
Eastern Limit of General Chart of the British Islands
Continued on Index S
DOVER STRAIT
R. THAMES
LONDON
Londonderry
L. Foyle
Belfast
L. Strangford
Donegal Hbr
DONEGAL B
Sligo Hbr
Lower L. Erne
Galway Hbr.
Galway Bay
L. Mask
L. Corrib
Limerick
DUBLIN
Dundalk Bay
Cork
Wexford
Arran
Isle of Man
Morecambe Bay
Liverpool
Liverpool Bay
Holyhead Hbr
Anglesey
Carnarvon Bay
Carlisle
Whitehaven
R. Tyne Entr
Sunderland Hbr
Hull
R. Humber
The Wash
Yarmouth Hbr
Harwich Hbr
Blackwater R.
Dover
Southampton
Portsmouth
I. of Wight
Portland Hbr
Plymouth
Bristol
Cardiff
Swansea
Milford Haven
Scilly Is
Guernsey
Jersey
Cherbourg
R. Seine
Rouen
Dieppe
Boulogne
Calais
Dunkerque
Ostende
Antwerp
W. Schelde
E. Schelde
Rotterdam
Dordrecht
The Hague
The Texel
St. Malo
Brest

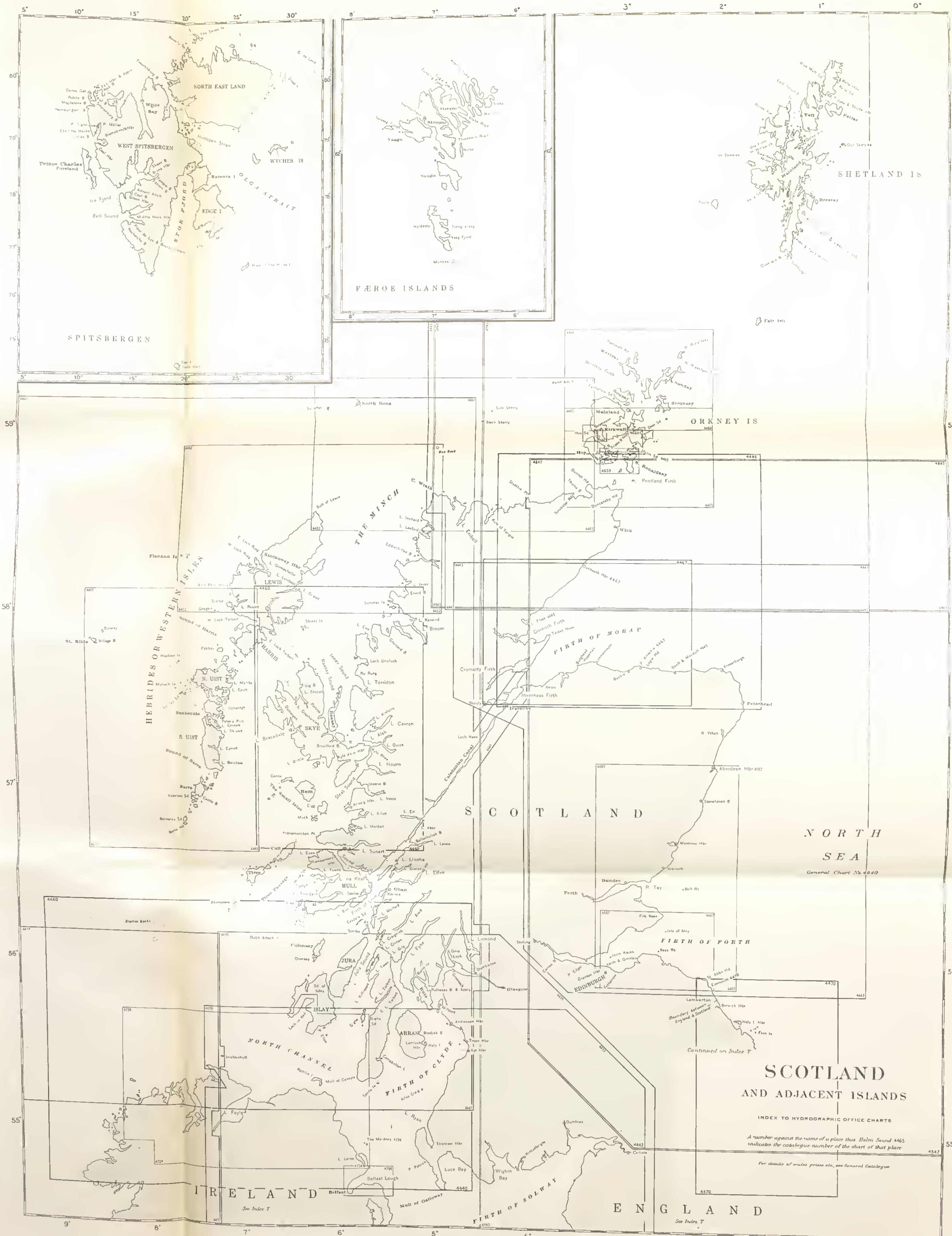
SCOTLAND
AND ADJACENT ISLANDS
INDEX TO HYDROGRAPHIC OFFICE CHARTS
A number against the name of a place thus Balm Sound 4465 indicates the catalogue number of the chart of that place
For details of scales prices etc. see General Catalogue
SPITSBERGEN
NORTH EAST LAND
WEST SPITSBERGEN
WYCHES IS
OLGA STRAIT
STOR FJORD
EDGE I
Prince Charles Foreland
Ice Fjord
Bell Sound
FÆROE ISLANDS
SHETLAND IS
ORKNEY IS
Fair Isle
Pentland Firth
THE MINCH
HEBRIDES OR WESTERN ISLES
LEWIS
HARRIS
N. UIST
S. UIST
SKYE
MULL
JURA
ISLAY
ARRAN
St. Kilda
Flannan Is
FIRTH OF MORAY
Cromarty Firth
Inverness Firth
Caledonian Canal
SCOTLAND
NORTH SEA
General Chart No 4840
FIRTH OF FORTH
EDINBURGH
FIRTH OF CLYDE
NORTH CHANNEL
FIRTH OF SOLWAY
IRELAND
See Index T
ENGLAND
See Index T
Continued on Index T

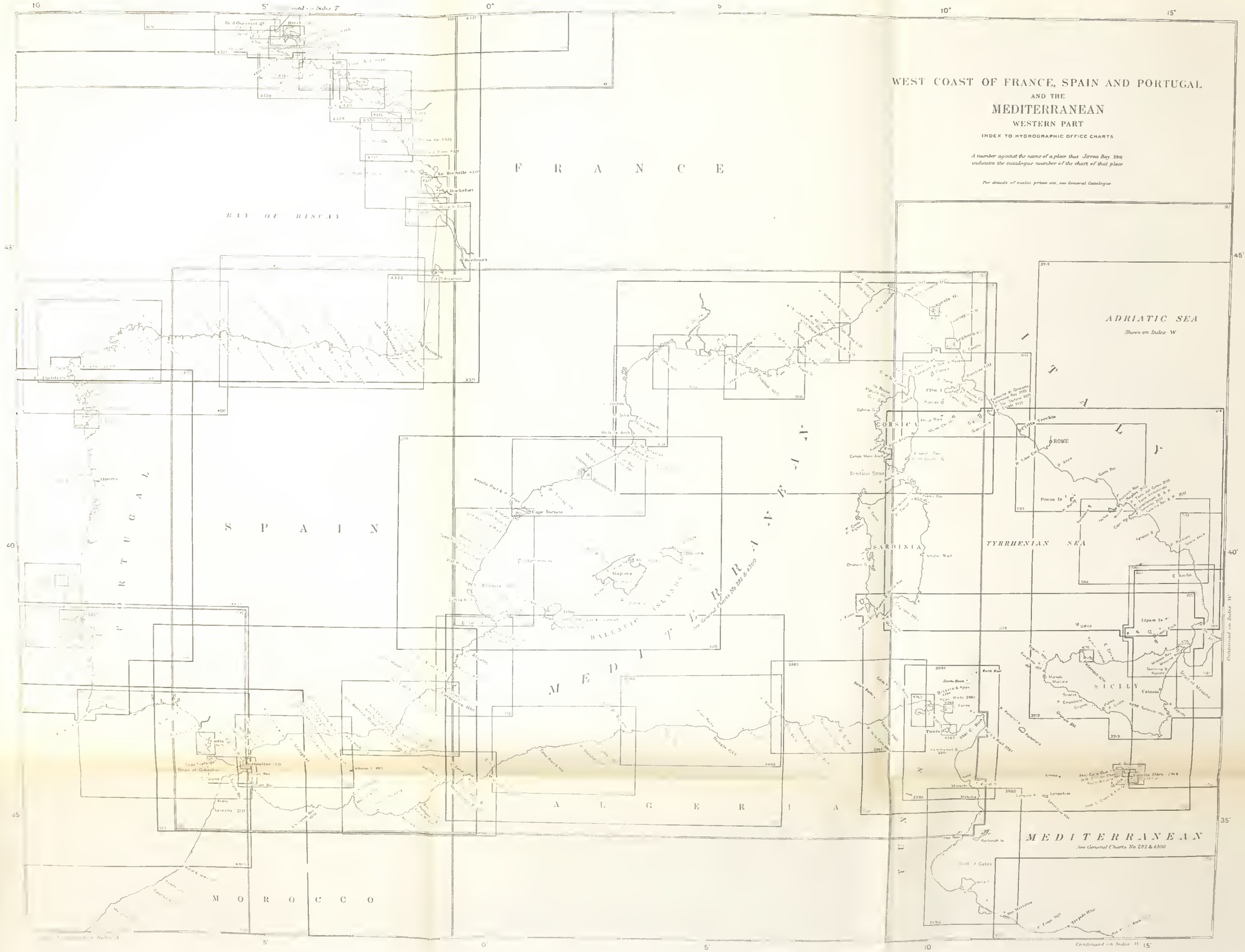
WEST COAST OF FRANCE, SPAIN AND PORTUGAL
AND THE
MEDITERRANEAN
WESTERN PART
INDEX TO HYDROGRAPHIC OFFICE CHARTS
A number against the name of a place thus Jervis Bay 3918 indicates the catalogue number of the chart of that place
For details of scales prices etc, see General Catalogue
FRANCE
BAY OF BISCAY
SPAIN
PORTUGAL
MOROCCO
ALGERIA
MEDITERRANEAN
BALEARIC ISLANDS
CORSICA
SARDINIA
SICILY
TYRRHENIAN SEA
ADRIATIC SEA
Shown on Index W
ROME
Brest
La Rochelle
Rochefort
Bordeaux
Arcachon
Bayonne
Barcelona
Cape Tortosa
Majorca
Minorca
Ibiza
Cagliari
Palermo
Catania
Tunis
Malaga
Gibraltar
Strait of Gibraltar
Tangier
Oporto
Bonifacio Strait
Messina
Continued on Index W
Continued on Index T
Continued on Index U

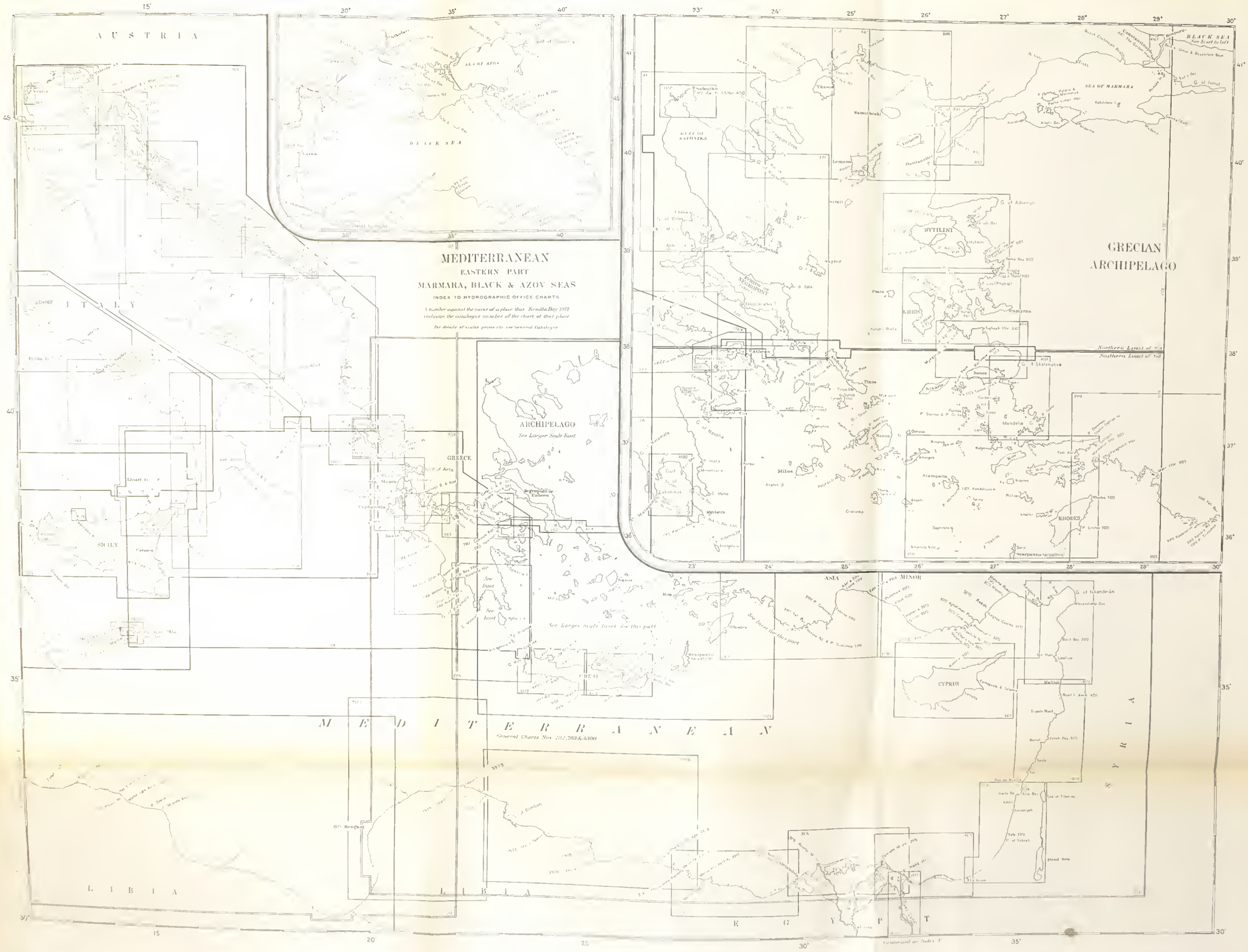
MEDITERRANEAN
EASTERN PART
MARMARA, BLACK & AZOV SEAS
INDEX TO HYDROGRAPHIC OFFICE CHARTS
A number against the name of a place thus Kavalla Bay 3922 indicates the catalogue number of the chart of that place
For details of scales prices etc see General Catalogue
AUSTRIA
ITALY
GREECE
SICILY
CRETE
CYPRUS
ASIA MINOR
SYRIA
LIBIA
EGYPT
MEDITERRANEAN
General Charts Nos 282,283 & 5300
BLACK SEA
SEA OF MARMARA
GRECIAN ARCHIPELAGO
ARCHIPELAGO
See Larger Scale Inset
See Larger Scale Inset for this part
See Inset for this part
See Inset
Northern Limit of Ice
Southern Limit of Ice
MYTILINI
KHIOS
RHODES
Mendelia
Milos
Lemnos
Samothraki
Tenedos
Imbros
Kos
Rhodes
Cyprus
Continued on Index V

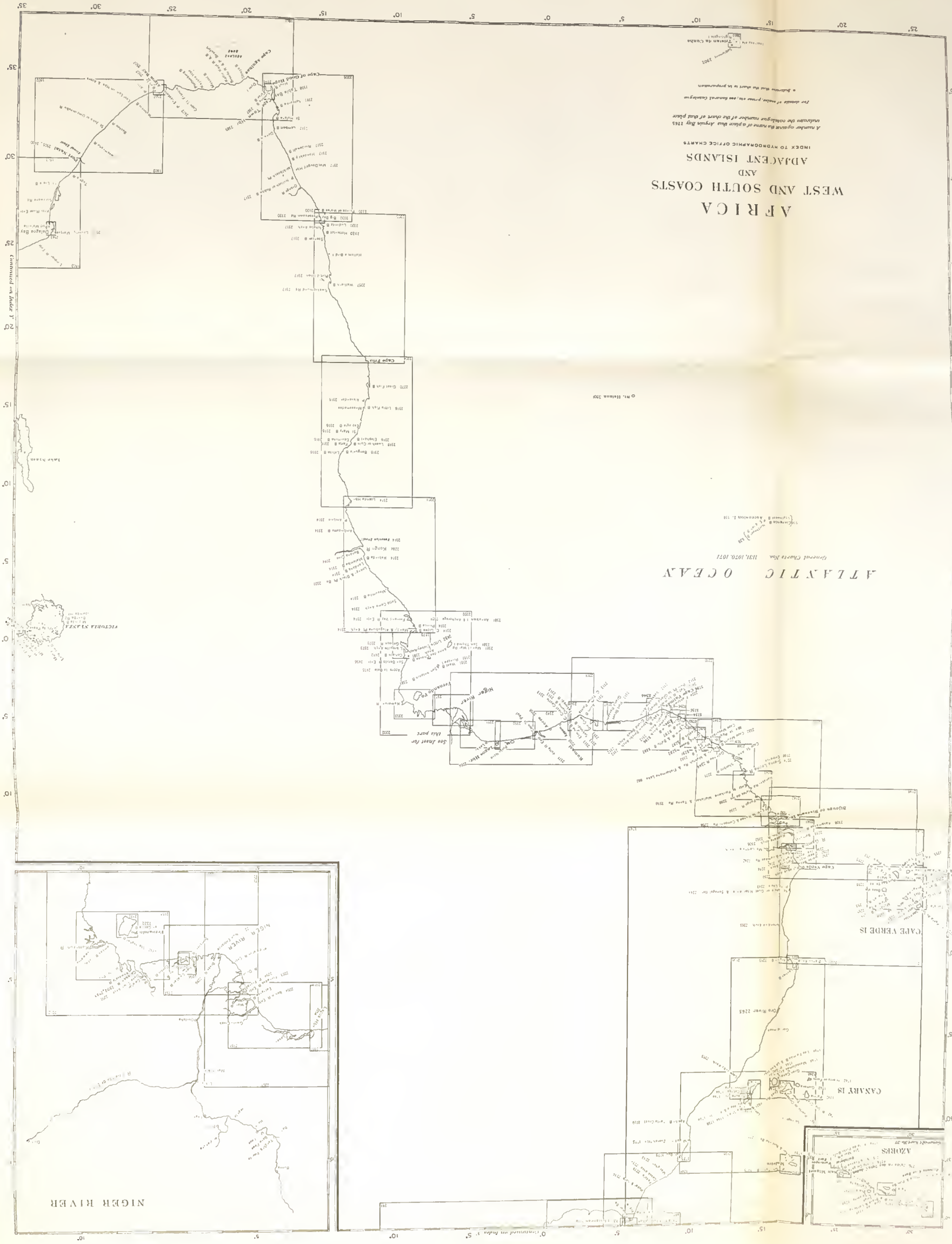
AFRICA
WEST AND SOUTH COASTS
AND
ADJACENT ISLANDS
INDEX TO HYDROGRAPHIC OFFICE CHARTS
A number cuadrat is name of a place this Argyle Bay 2265
indicates the catalogue number of the chart of that place
For details of scales, prices etc. see General Catalogue
& Bulletin that is sent in preparation.
Trinkam de Cunha
Tristan da Cunha
Cape Frio
Cape Town
Cape of Good Hope
Cape Agulhas
Cape Verde
Cape Verde Is
Canary Is
Azores
Madeira
Victoria Nyanza
Lake Nyasa
Niger River
Mombasa
Zanzibar
Mozambique
Aden
Continued on Index X
ATLANTIC OCEAN
General Charts Nos. 1131, 1070, 1071

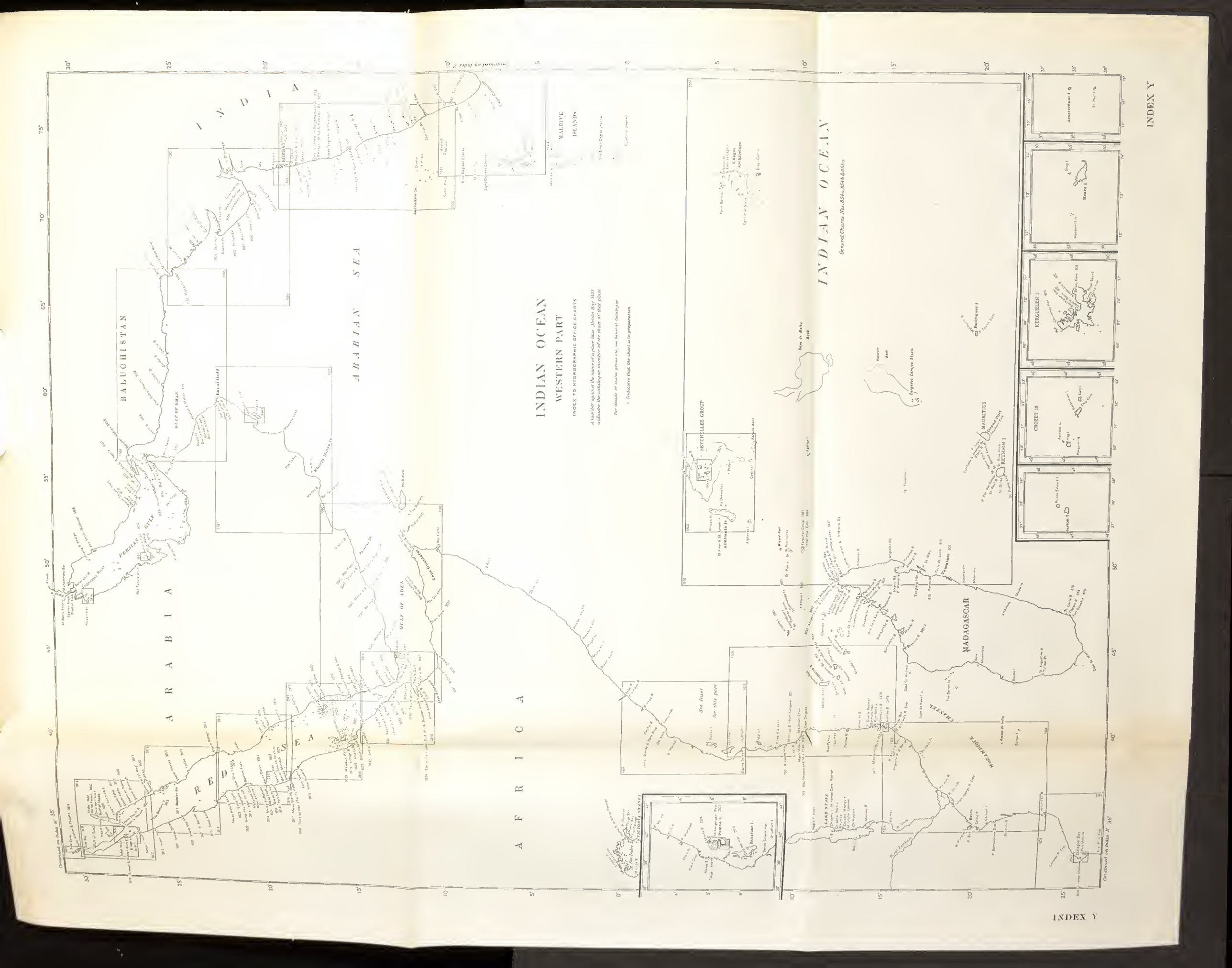
INDIAN OCEAN
WESTERN PART
INDEX TO HYDROGRAPHIC OFFICE CHARTS
A number against the name of a place thus Aden Bay 3622 indicates the catalogue number of the chart of that place
For details of scales, prices etc. see General Catalogue
* Indicates that the chart is in preparation
INDIAN OCEAN
General Charts Nos. 854a, 854b & 855a
INDEX Y
INDEX Y

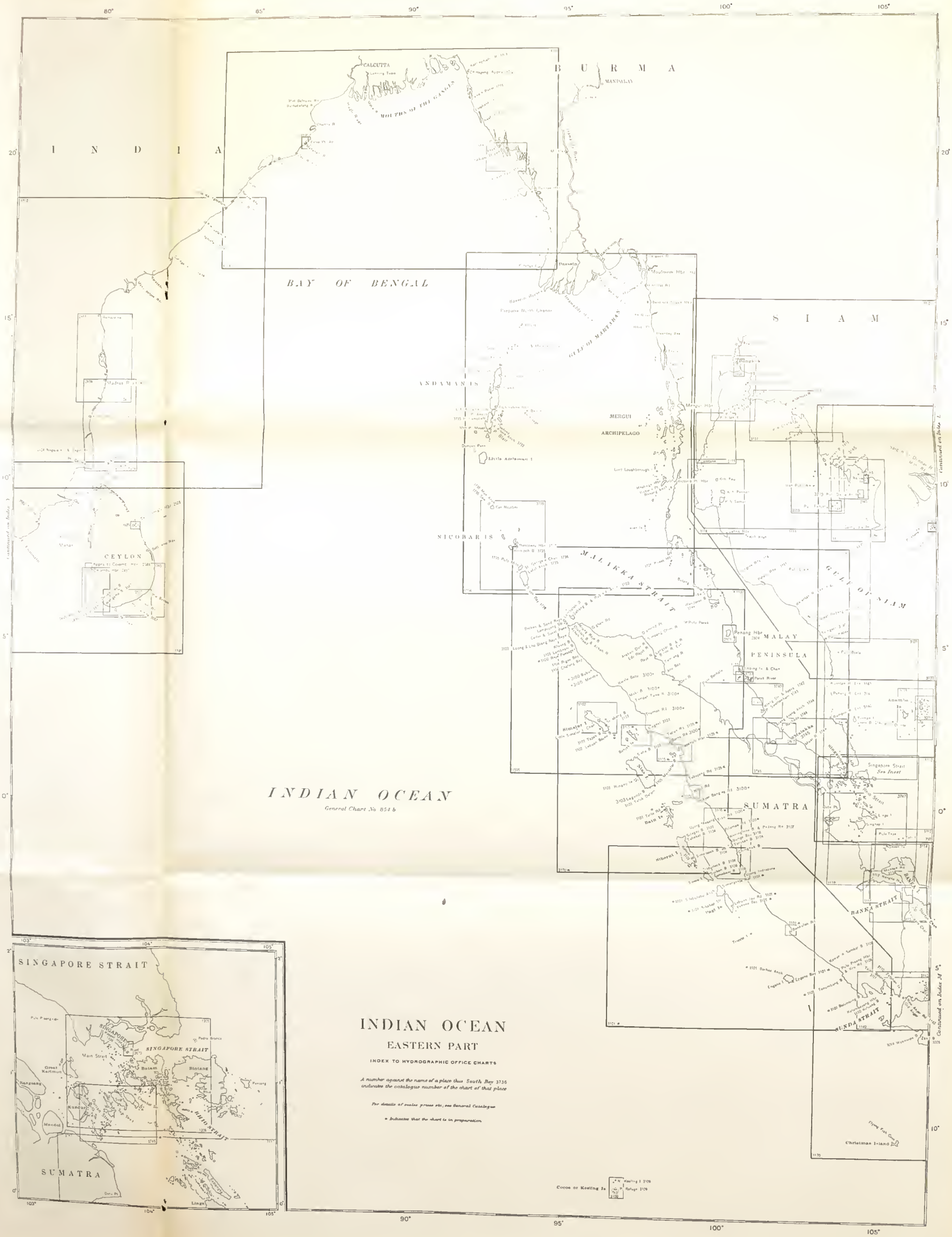

INDIAN OCEAN

EASTERN PART

INDEX TO HYDROGRAPHIC OFFICE CHARTS

A number against the name of a place thus South Bay 3736 indicates the catalogue number of the chart of that place

For details of scales prices etc, see General Catalogue

* *Indicates that the chart is in preparation*

INDEX Z

INDEX Z

INDEX CHART OF LIGHT LISTS AND PILOTS

PUBLISHED BY THE U. S. HYDROGRAPHIC OFFICE

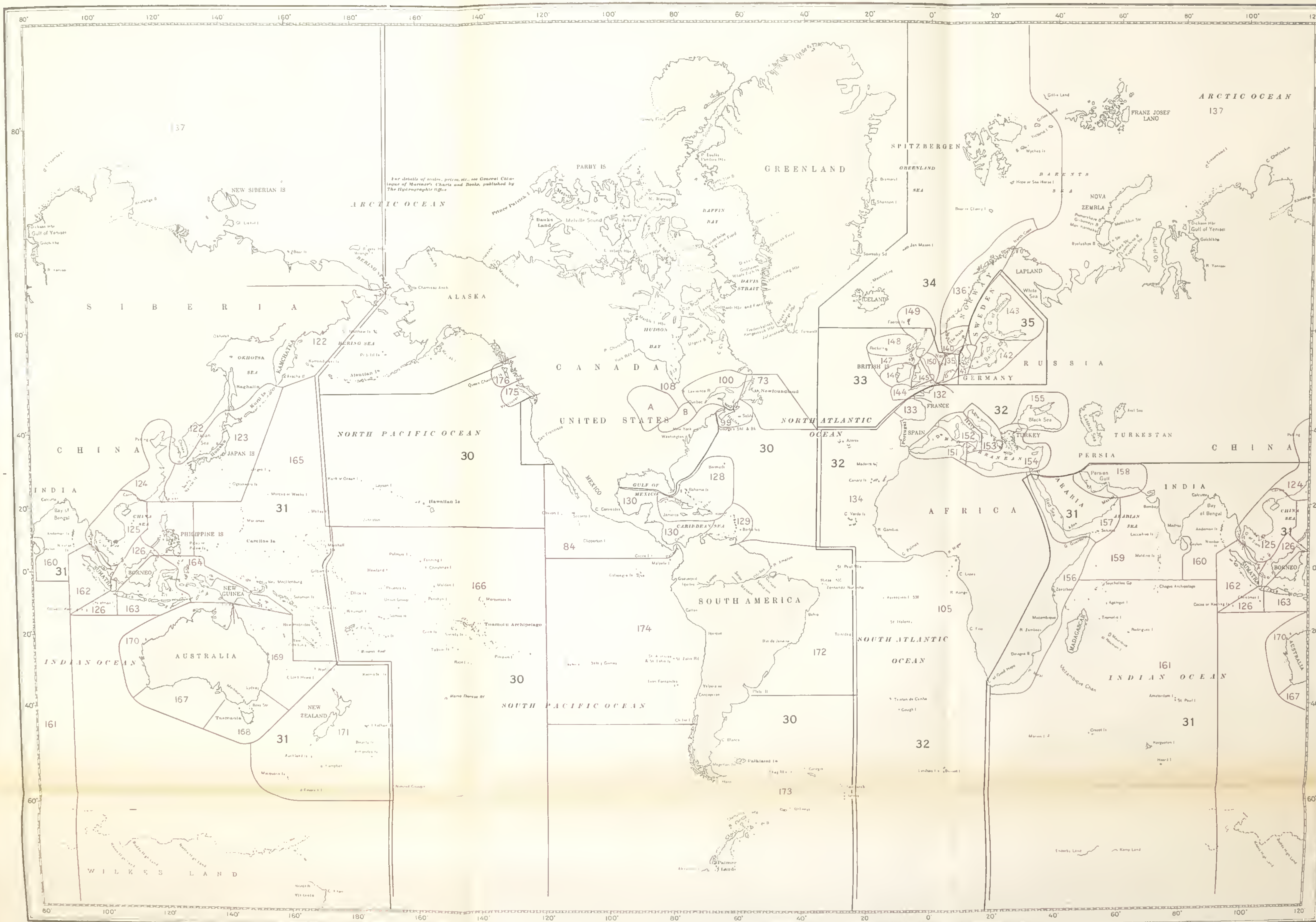

LIGHT LISTS.

30 List of Lights, Vol. I.
31 List of Lights, Vol. II.
32 List of Lights, Vol. III.
33 List of Lights, Vol. IV.
34 List of Lights, Vol. V.
35 List of Lights, Vol. VI.

PILOTS

73 Newfoundland Pilot
84 Mexican and Central American Pilot (West Coast)
99 Nova Scotia Pilot
100 Gulf and River St. Lawrence.
105 Africa Pilot, Vol. I
108 A Great Lakes Pilot, Vol. I
108 B Great Lakes Pilot, Vol. II
122 Asiatic Pilot, Vol. I
123 Asiatic Pilot, Vol. II
124 Asiatic Pilot, Vol. III
125 Asiatic Pilot, Vol. IV
126 Asiatic Pilot, Vol. V
128 West Indies Pilot, Vol. I
129 West Indies Pilot, Vol. II
130 Central America and Mexico Pilot (East Coast)
132 North Coast of France Pilot
133 Bay of Biscay Pilot
134 East Atlantic Pilot
135 North Sea Pilot, Eastern Shores
136 Norway Pilot.
137 Arctic Pilot, Vol. I
138
139
140 Scandinavia Pilot, Vol. I
141 Scandinavia Pilot, Vol. II.
142 Baltic Pilot, Vol. I
143 Baltic Pilot, Vol. II
144 British Islands Pilot, Vol. I
145 British Islands Pilot, Vol. II
146 British Islands Pilot, Vol. III.
147 British Islands Pilot, Vol. IV
148 British Islands Pilot, Vol. V
149 British Islands Pilot, Vol. VI
150 British Islands Pilot, Vol. VII
151 Mediterranean Pilot, Vol. I.
152 Mediterranean Pilot, Vol. II
153 Mediterranean Pilot, Vol. III
154 Mediterranean Pilot, Vol. IV.
155 Black Sea Pilot
156 African Pilot, Vol. II.
157 Red Sea and Gulf of Aden Pilot.
158 Persian Gulf Pilot
159 West Coast of India Pilot
160 Bay of Bengal Pilot.
161 South Indian Ocean Pilot
162 Asiatic Pilot, Vol. VI.
163 East Indies Pilot, Vol. I
164 East Indies Pilot, Vol. II.
165 Pacific Islands Pilot, Vol. I.
166 Pacific Islands Pilot, Vol. II.
167 Australian Pilot, Vol. I.
168 Australian Pilot, Vol. II.
169 Australian Pilot, Vol. III.
170 Australian Pilot, Vol. IV.
171 New Zealand Pilot
172 South American Pilot, Vol. I.
173 South American Pilot, Vol. II
174 South American Pilot, Vol. III.
175 British Columbia Pilot, Vol. I.
176 British Columbia Pilot, Vol. II.